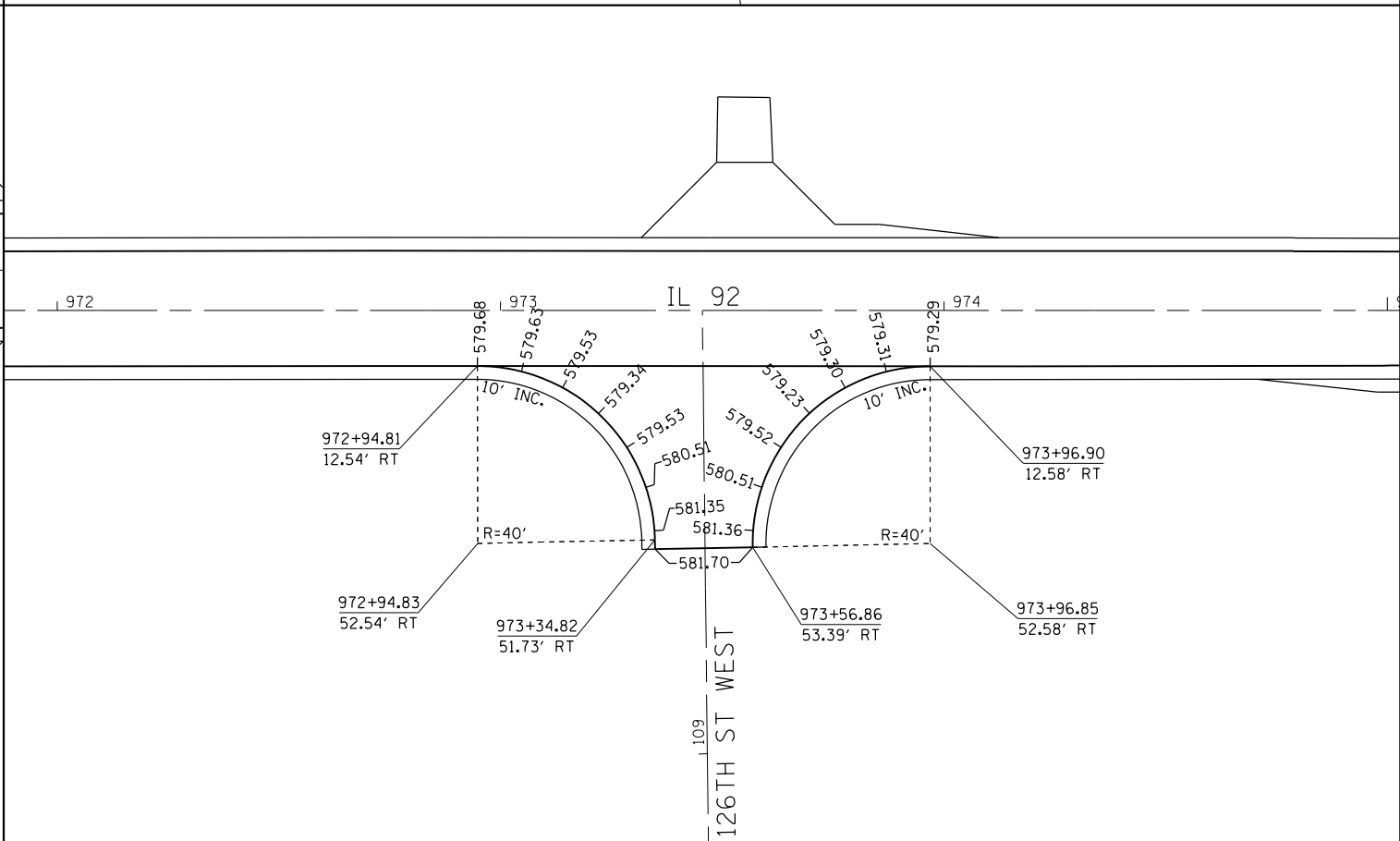
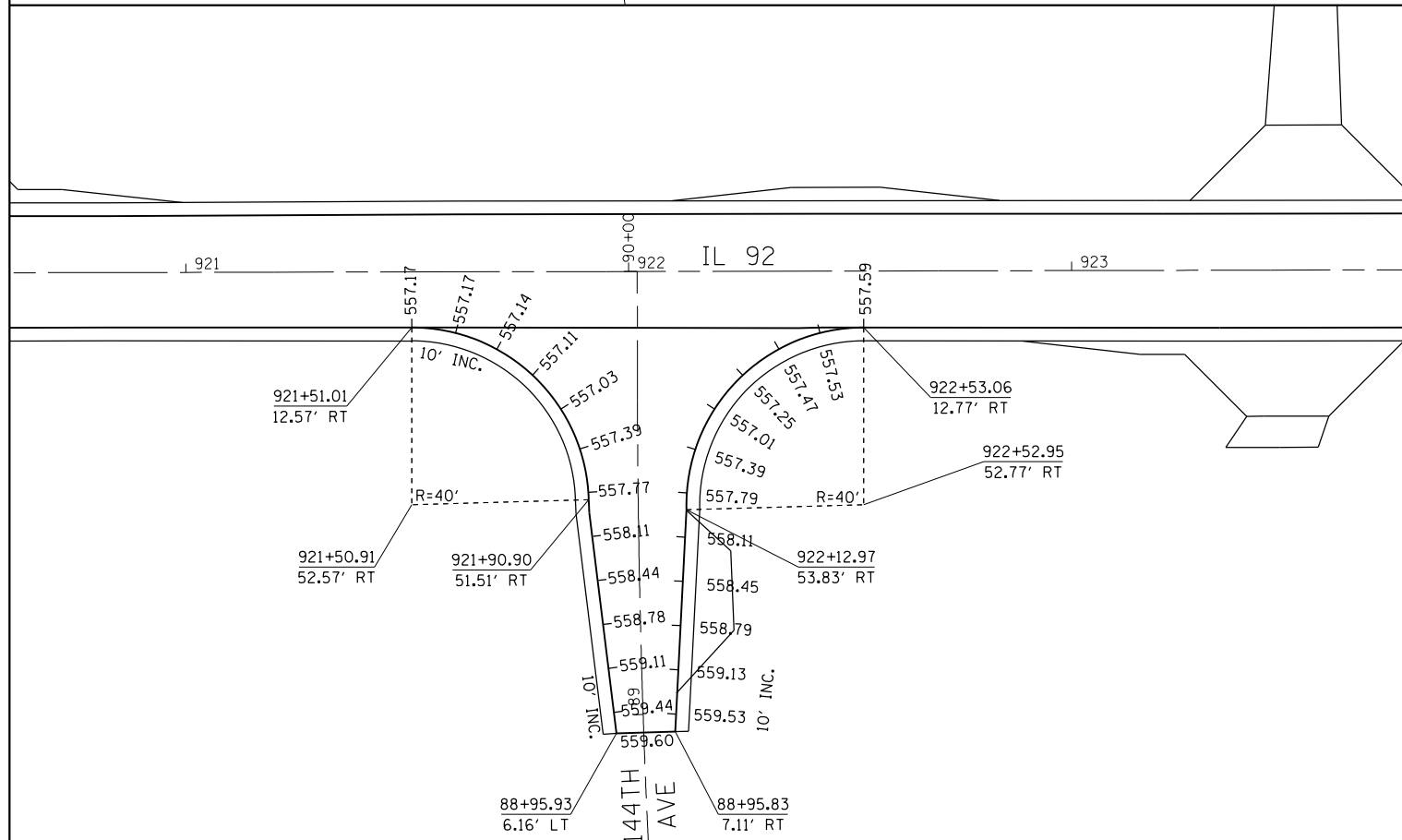
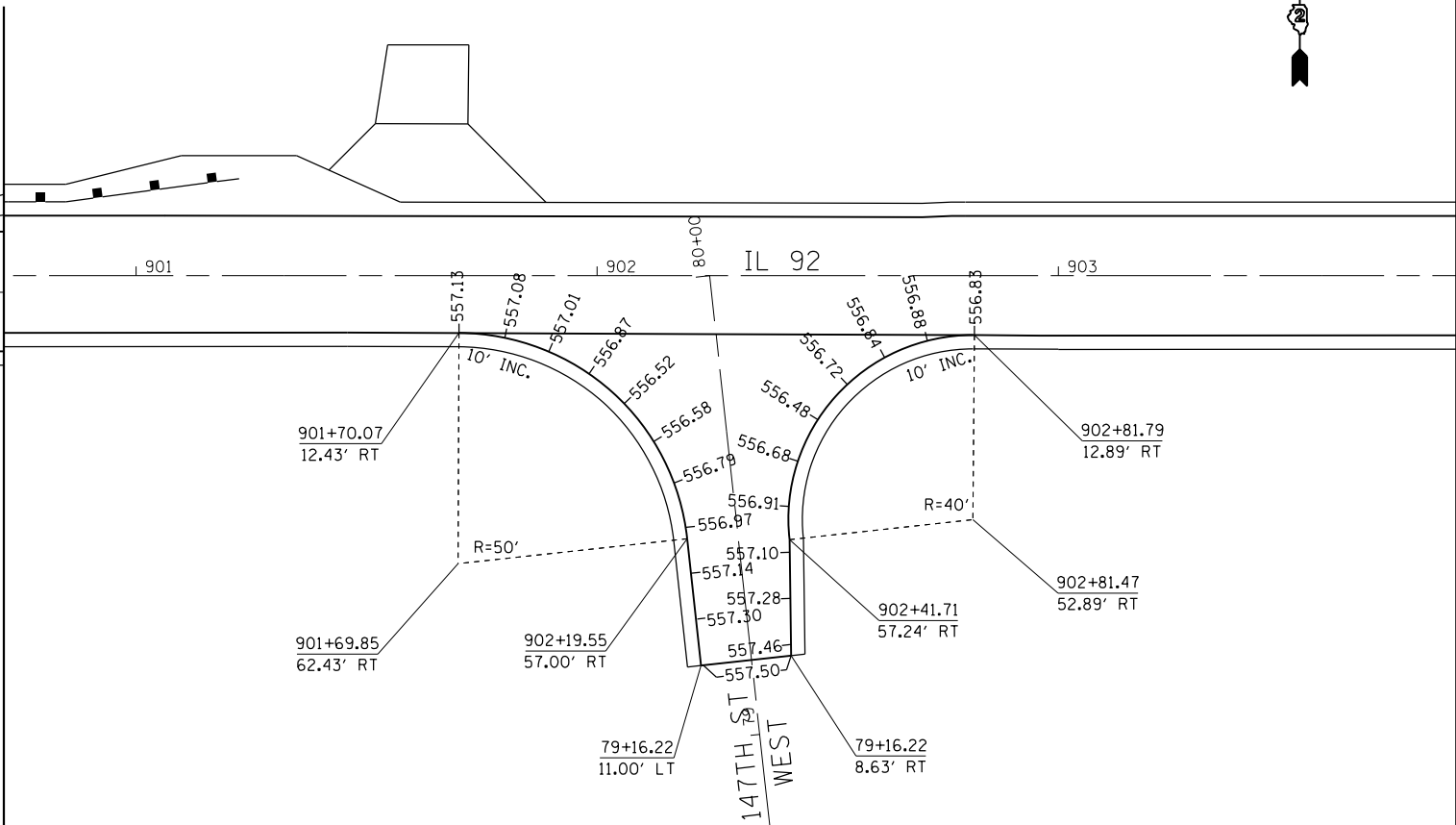
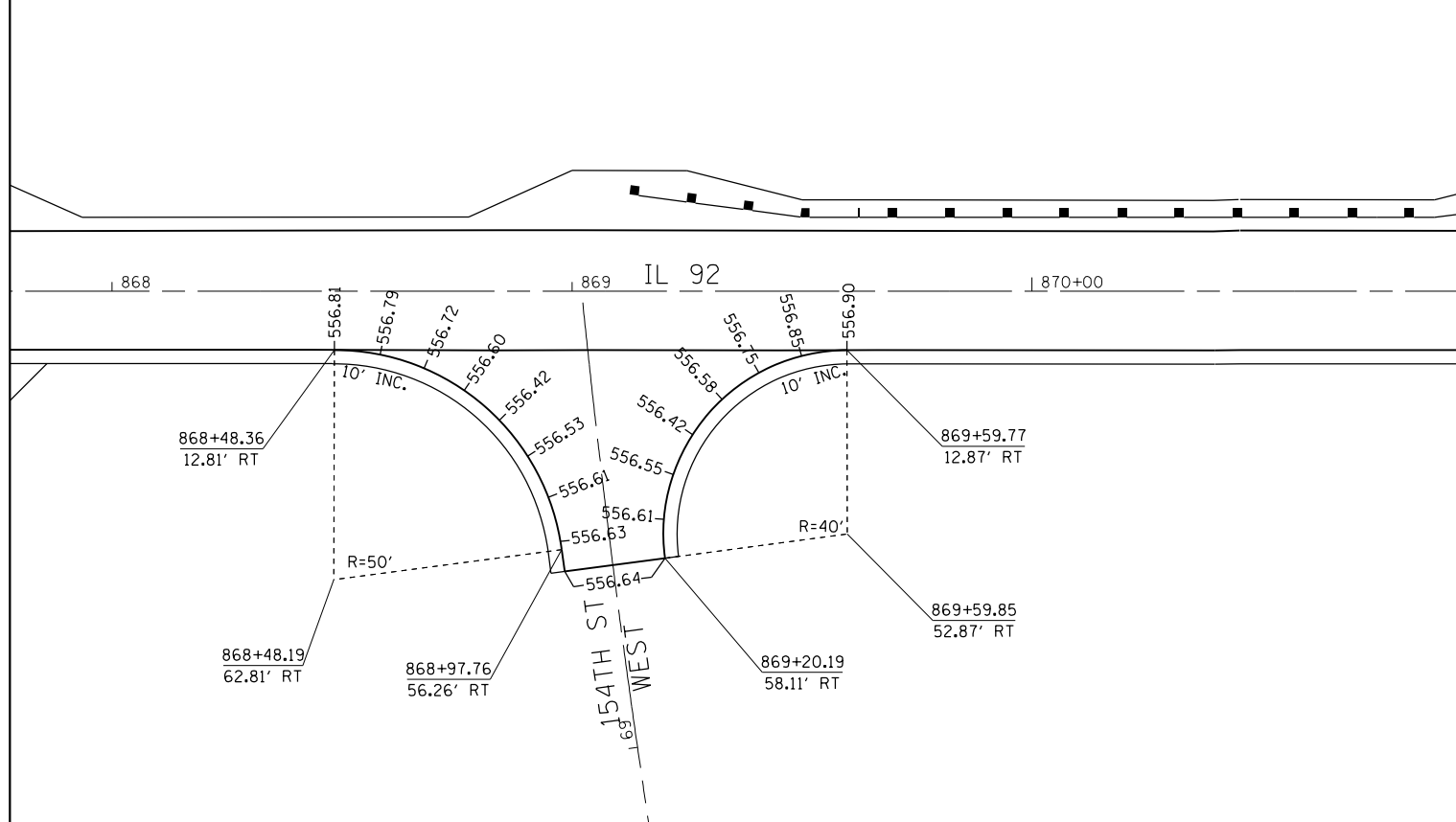


# PAVEMENT ELEVATIONS



FILE NAME =	USER NAME = grantpm	DESIGNED -	REVISED -
c:\pwork\work\pwork\grantpm\d0261271\020711-sh1-elev.dgn		DRAWN -	REVISED -
Default	PLOT SCALE = 40.0000' / in.	CHECKED -	REVISED -
	PLOT DATE = Wed Mar 20 11:56:36 2013	DATE -	REVISED -

STATE OF ILLINOIS  
DEPARTMENT OF TRANSPORTATION

## PAVEMENT ELEVATIONS

SCALE: SHEET OF SHEETS STA. TO STA.

F.A.P. RTE.	SECTION	COUNTY	TOTAL SHEETS	SHEET NO.
599	(83MFT & 103MFT)W	ROCK ISLAND	340	126
CONTRACT NO. 64H11			ILLINOIS FED. AID PROJECT	