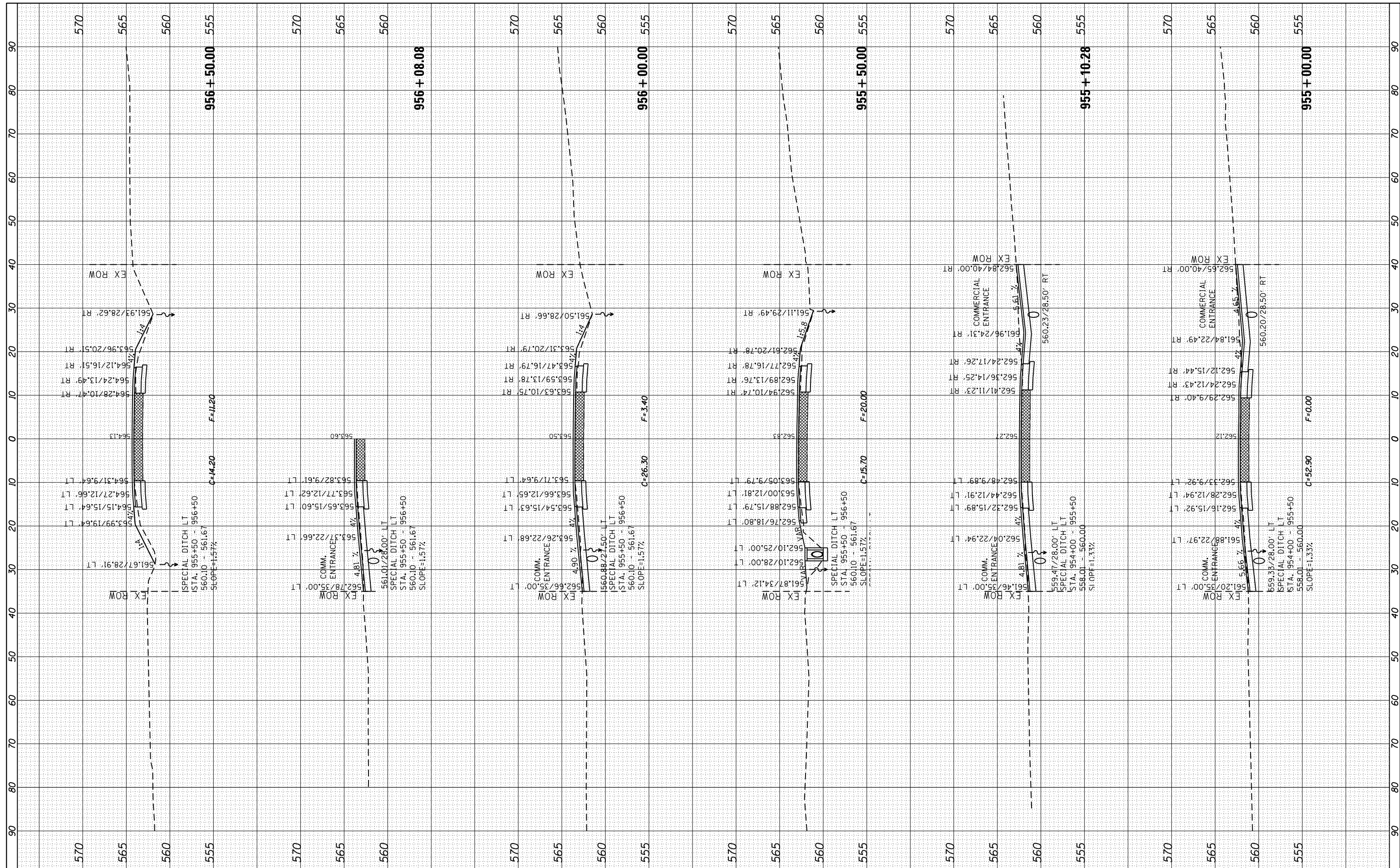


FINAL SURVEY NO.	SURVEYED PLOTTED TEMPLATE AREAS CHECKED	BY	DATE

ORIGINAL SURVEY NO.	SURVEYED PLOTTED TEMPLATE AREAS CHECKED	BY	DATE



FILE NAME = c:\pwork\pwork\renkesw\d0261271\0207411-sh\ssht.dgn
 PLOT SCALE = 20.0000' / in.
 PLOT DATE = Wed Mar 20 13:21:45 2013

USER NAME = renkesw
 DESIGNED -
 DRAWN -
 CHECKED -
 DATE -

REVISED -
 REVISED -
 REVISED -
 REVISED -

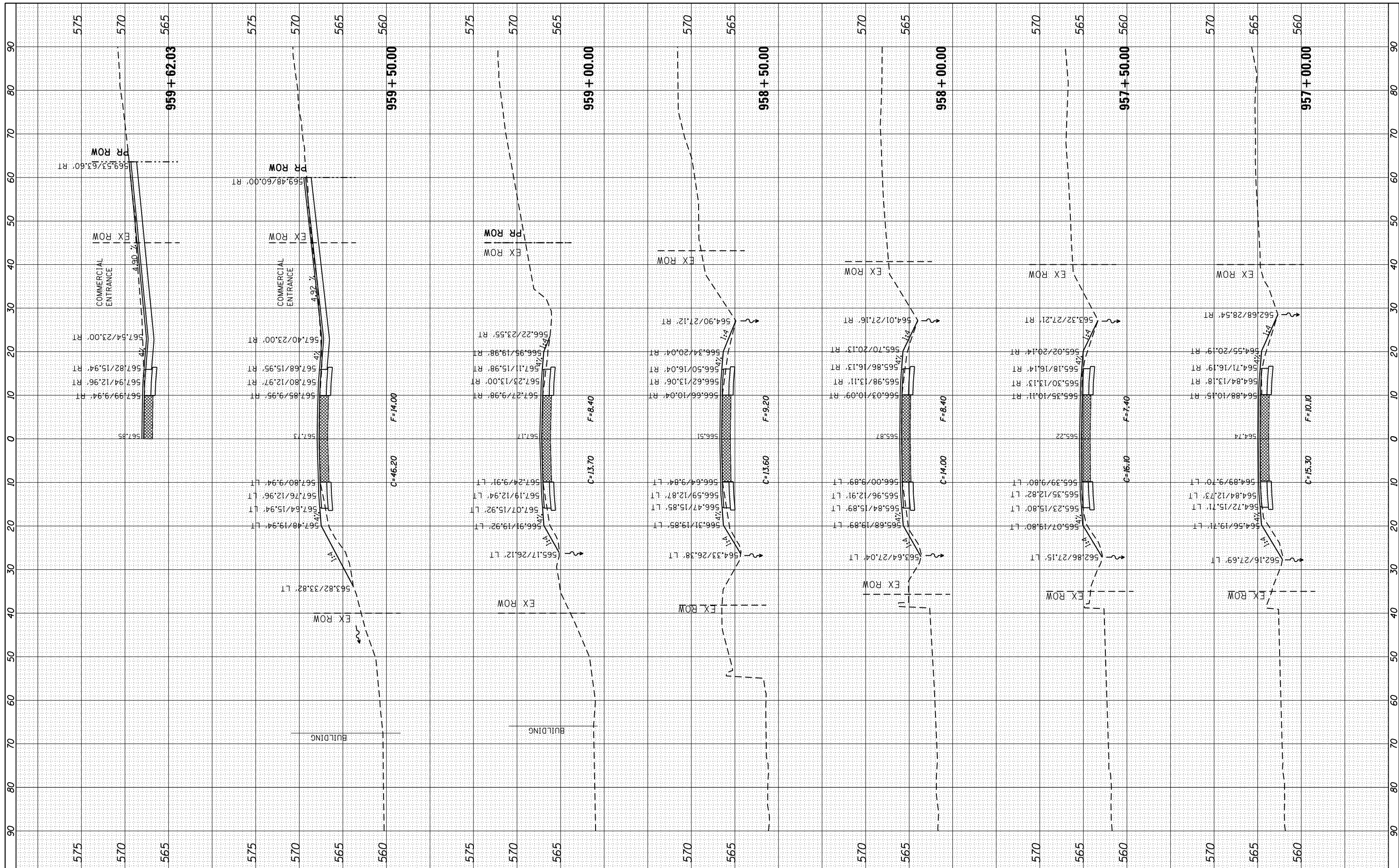
**STATE OF ILLINOIS
 DEPARTMENT OF TRANSPORTATION**

**IL 92
 MAINLINE CROSS SECTIONS**
 SCALE: SHEET OF SHEETS STA. 955+00.00 TO STA. 956+50.00

F.A.P. RTE.	SECTION	COUNTY	TOTAL SHEETS	SHEET NO.
599	(83MFT & 103MFT)W	ROCK ISLAND	340	301
CONTRACT NO. 64H11			ILLINOIS FED. AID PROJECT	

FINAL SURVEY NO.	SURVEYED PLOTTED TEMPLATE AREAS CHECKED	BY	DATE

ORIGINAL SURVEY NO.	SURVEYED PLOTTED TEMPLATE AREAS CHECKED	BY	DATE



FILE NAME = c:\pw_work\pwidot\renkesr\ad261271\0207411-sh\ssht.dgn
 PLOT SCALE = 20.0000' / in.
 PLOT DATE = Wed Mar 20 13:22:13 2013

USER NAME = renkesr
 DESIGNED -
 DRAWN -
 CHECKED -
 DATE -

REVISED -
 REVISED -
 REVISED -
 REVISED -

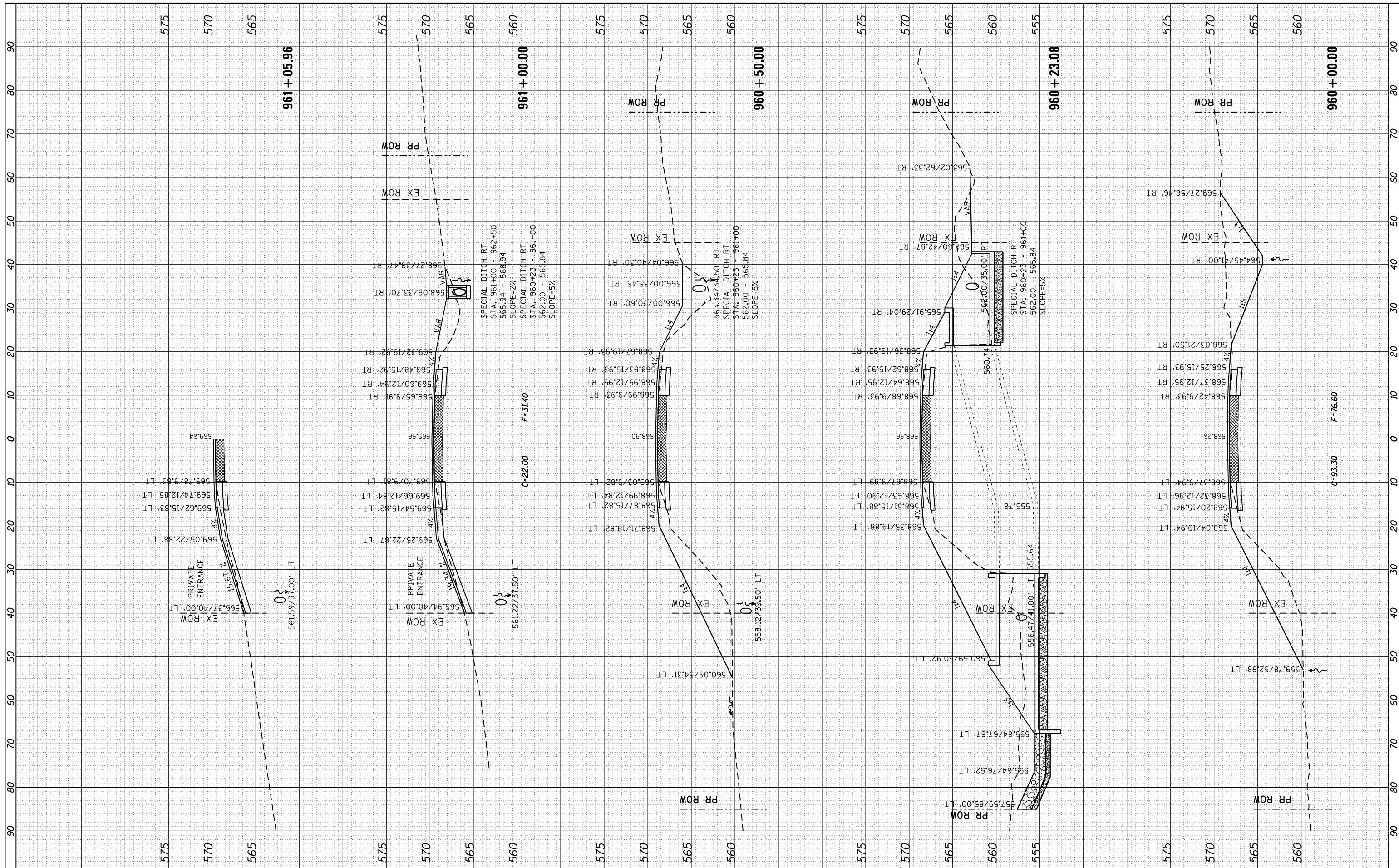
**STATE OF ILLINOIS
 DEPARTMENT OF TRANSPORTATION**

**IL 92
 MAINLINE CROSS SECTIONS**
 SCALE: SHEET OF SHEETS STA. 957+00.00 TO STA. 959+62.03

F.A.P. RTE.	SECTION	COUNTY	TOTAL SHEETS	SHEET NO.
599	(83MFT & 103MFT)W	ROCK ISLAND	340	302
CONTRACT NO. 64H11			ILLINOIS FED. AID PROJECT	

FINAL SURVEY	SURVEYED	DATE
NOTE BOOK	PLOTTED	
NO.	TEMPLATE	
	AREAS	
	CHECKED	

ORIGINAL SURVEY	SURVEYED	DATE
NOTE BOOK	PLOTTED	
NO.	TEMPLATE	
	AREAS	
	CHECKED	



FILE NAME = c:\pw_work\pwidot\renkesr\ad261271\0207411-sh\ssht.dgn
 USER NAME = renkesr
 PLOT SCALE = 20.0000' / in.
 PLOT DATE = Wed Mar 20 13:22:40 2013

DESIGNED	-	REVISED	-
DRAWN	-	REVISED	-
CHECKED	-	REVISED	-
DATE	-	REVISED	-

**STATE OF ILLINOIS
DEPARTMENT OF TRANSPORTATION**

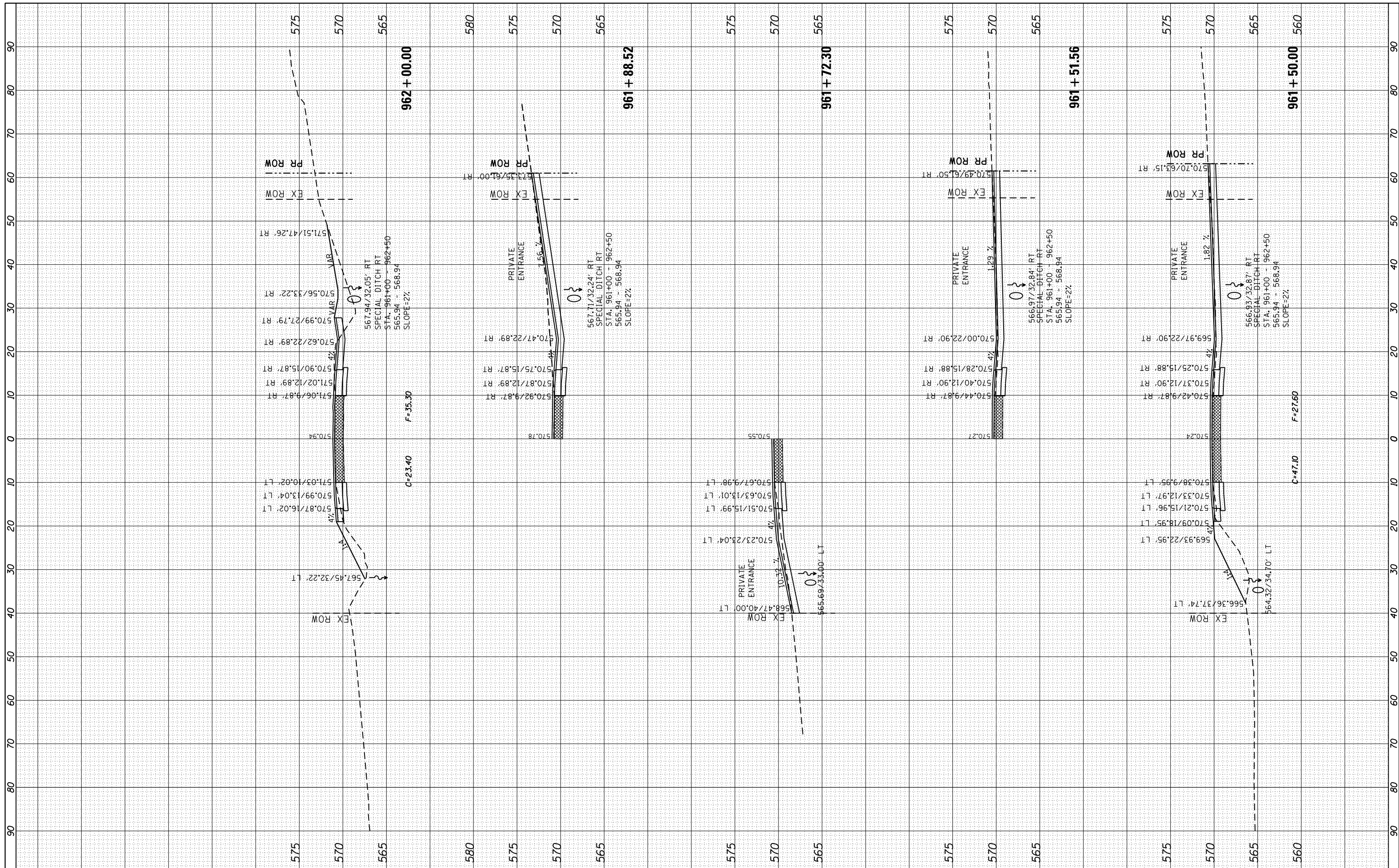
**IL 92
MAINLINE CROSS SECTIONS**

SCALE: SHEET OF SHEETS STA. 960+00.00 TO STA. 961+05.96

F.A.P. RTE.	SECTION	COUNTY	TOTAL SHEETS	SHEET NO.
599	(83MFT & 103MFT)W	ROCK ISLAND	340	303
CONTRACT NO.			64H11	
ILLINOIS FED. AID PROJECT				

FINAL SURVEY	SURVEYED	BY	DATE
NO.	PLOTTED		
	TEMPLATE		
	NOTE BOOK		
	AREAS CHECKED		

ORIGINAL SURVEY	SURVEYED	BY	DATE
NO.	PLOTTED		
	TEMPLATE		
	NOTE BOOK		
	AREAS CHECKED		



FILE NAME = c:\pw_work\pwidot\renkesr\ad2621271\0207411-sh\ssht.dgn
 USER NAME = renkesr
 PLOT SCALE = 20.0000' / in.
 PLOT DATE = Wed Mar 20 13:23:10 2013

DESIGNED -
 DRAWN -
 CHECKED -
 DATE -

REVISED -
 REVISED -
 REVISED -
 REVISED -

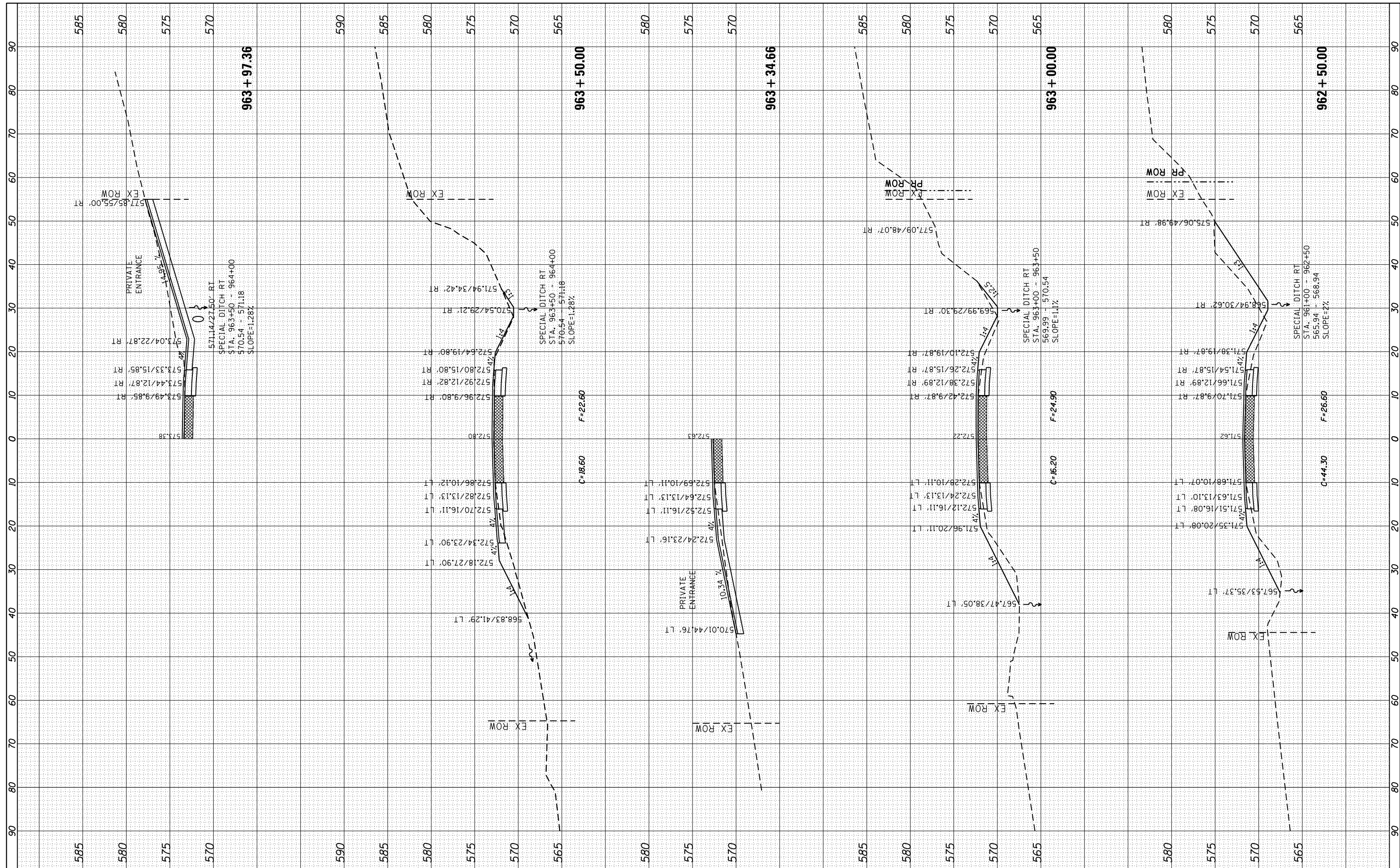
**STATE OF ILLINOIS
 DEPARTMENT OF TRANSPORTATION**

**IL 92
 MAINLINE CROSS SECTIONS**
 SCALE: SHEET OF SHEETS STA. 961+50.00 TO STA. 962+00.00

F.A.P. RTE.	SECTION	COUNTY	TOTAL SHEETS	SHEET NO.
599	(83MFT & 103MFT)W	ROCK ISLAND	340	304
CONTRACT NO.			64H11	
ILLINOIS FED. AID PROJECT				

FINAL SURVEY	SURVEYED	BY	DATE
NOTE BOOK	PLOTTED		
AREAS CHECKED	TEMPLATE		
NO.	AREAS CHECKED		

ORIGINAL SURVEY	SURVEYED	BY	DATE
NOTE BOOK	PLOTTED		
AREAS CHECKED	TEMPLATE		
NO.	AREAS CHECKED		



FILE NAME = c:\pw_work\pwidot\renkesr\ad261271\0207411-sh\ssht.dgn
 USER NAME = renkesr
 PLOT SCALE = 20.0000' / in.
 PLOT DATE = Wed Mar 20 13:23:35 2013

DESIGNED -	REVISD -
DRAWN -	REVISD -
CHECKED -	REVISD -
DATE -	REVISD -

DESIGNED -	REVISD -
DRAWN -	REVISD -
CHECKED -	REVISD -
DATE -	REVISD -

**STATE OF ILLINOIS
DEPARTMENT OF TRANSPORTATION**

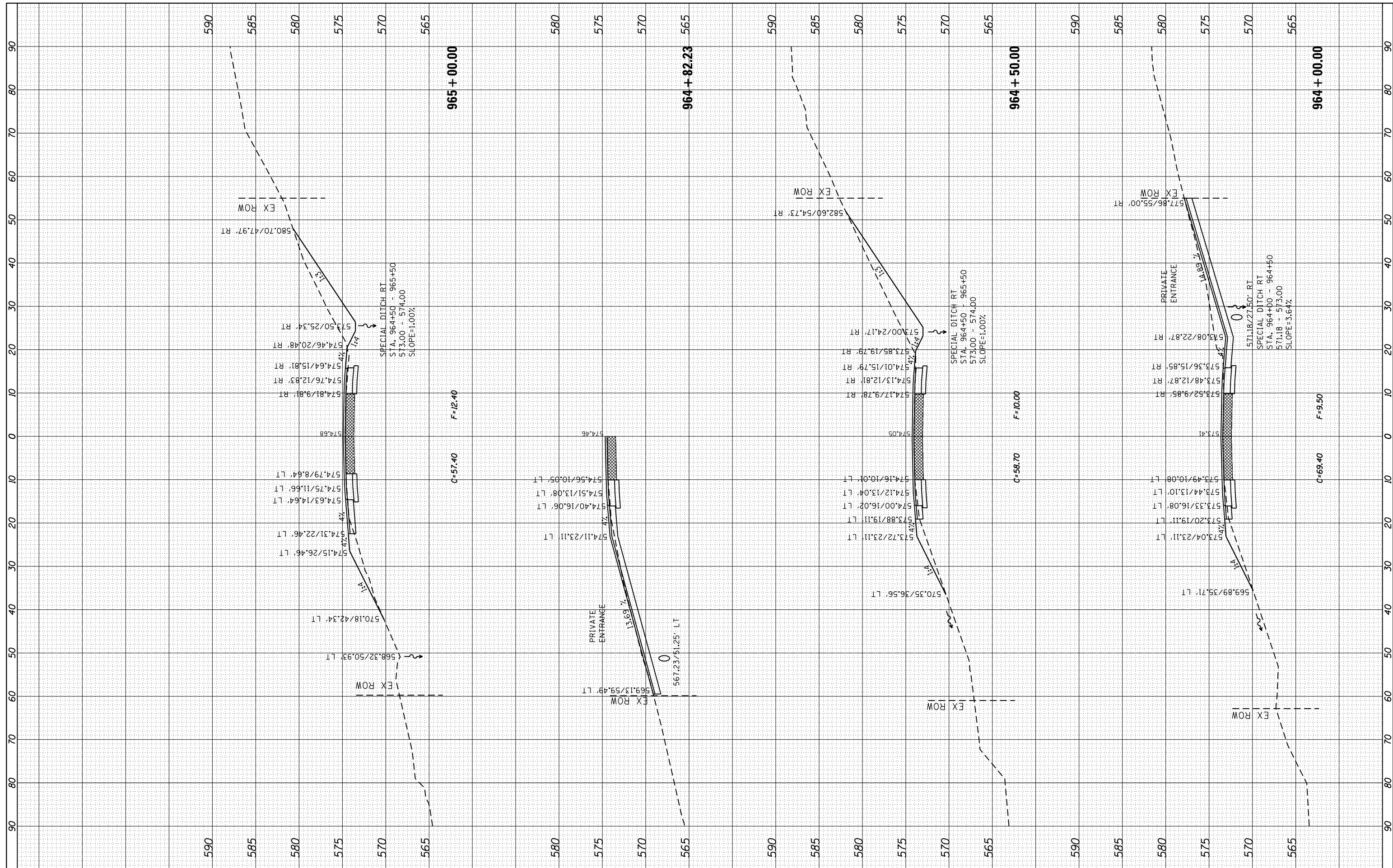
**IL 92
MAINLINE CROSS SECTIONS**

SCALE: SHEET OF SHEETS STA. 962+50.00 TO STA. 963+97.36

F.A.P. RTE.	SECTION	COUNTY	TOTAL SHEETS	SHEET NO.
599	(83MFT & 103MFT)W	ROCK ISLAND	340	305
CONTRACT NO. 64H11			ILLINOIS FED. AID PROJECT	

FINAL SURVEY	SURVEYED	BY	DATE
NOTE BOOK	PLOTTED		
NO.	TEMPLATE		
	AREAS CHECKED		

ORIGINAL SURVEY	SURVEYED	BY	DATE
NOTE BOOK	PLOTTED		
NO.	TEMPLATE		
	AREAS CHECKED		



FILE NAME = c:\pw_work\pwidot\renkesr\ad26271\0207411-sh\ssht.dgn
 USER NAME = renkesr
 PLOT SCALE = 20.0000' / in.
 PLOT DATE = Wed Mar 20 13:24:12 2013

DESIGNED	-	REVISED	-
DRAWN	-	REVISED	-
CHECKED	-	REVISED	-
DATE	-	REVISED	-

**STATE OF ILLINOIS
DEPARTMENT OF TRANSPORTATION**

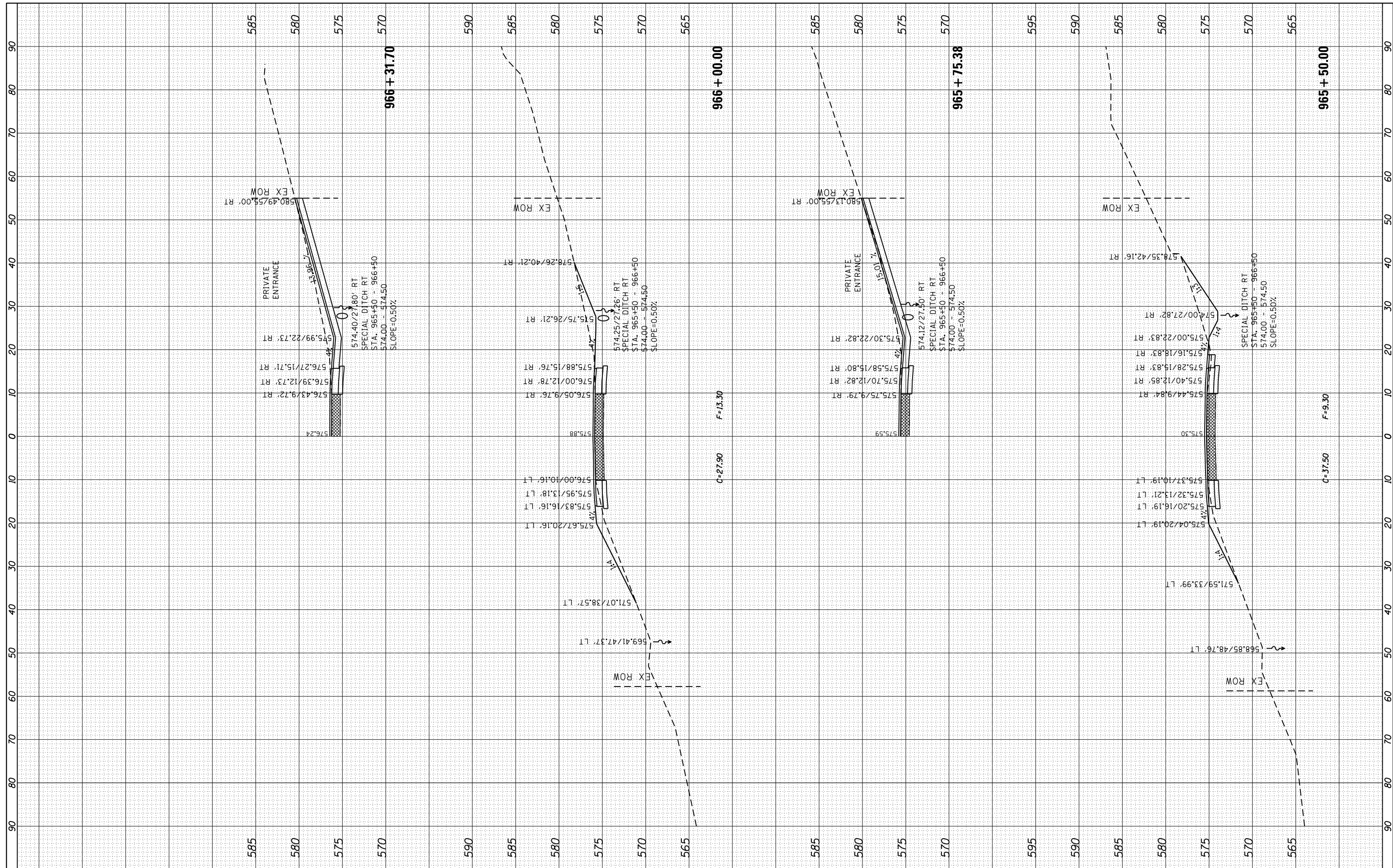
**IL 92
MAINLINE CROSS SECTIONS**

SCALE: SHEET OF SHEETS STA. 964+00.00 TO STA. 965+00.00

F.A.P. RTE.	SECTION	COUNTY	TOTAL SHEETS	SHEET NO.
599	(83MFT & 103MFT)W	ROCK ISLAND	340	306
CONTRACT NO.				64H11
ILLINOIS FED. AID PROJECT				

FINAL SURVEY	SURVEYED	BY	DATE
NOTE BOOK	PLOTTED		
NO.	TEMPLATE		
	AREAS CHECKED		

ORIGINAL SURVEY	SURVEYED	BY	DATE
NOTE BOOK	PLOTTED		
NO.	TEMPLATE		
	AREAS CHECKED		



FILE NAME = c:\pw_work\pwidot\renkesr\0261271\0207411-sh\ssht.dgn
 USER NAME = renkesr
 PLOT SCALE = 20.0000' / in.
 PLOT DATE = Wed Mar 20 13:24:39 2013

DESIGNED -
 DRAWN -
 CHECKED -
 DATE -

REVISED -
 REVISED -
 REVISED -
 REVISED -

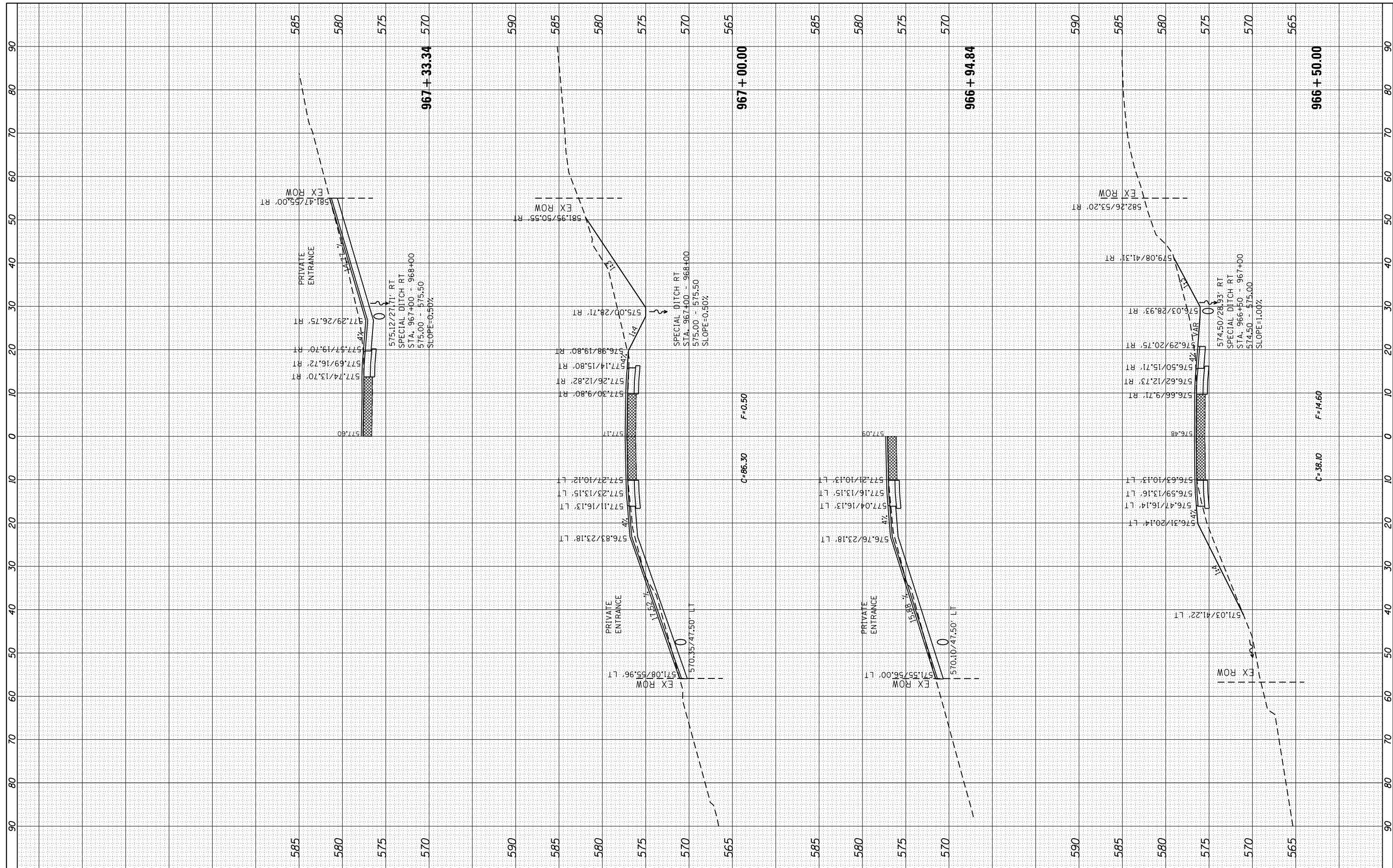
**STATE OF ILLINOIS
 DEPARTMENT OF TRANSPORTATION**

**IL 92
 MAINLINE CROSS SECTIONS**
 SCALE: SHEET OF SHEETS STA. 965+50.00 TO STA. 966+31.70

F.A.P. RTE.	SECTION	COUNTY	TOTAL SHEETS	SHEET NO.
599	(83MFT & 103MFT)W	ROCK ISLAND	340	307
CONTRACT NO. 64H11			ILLINOIS FED. AID PROJECT	

BY	DATE
FINAL SURVEY	SURVEYED
NOTE BOOK	PLOTTED
NO.	TEMPLATE
	AREAS CHECKED

BY	DATE
ORIGINAL SURVEY	SURVEYED
NOTE BOOK	PLOTTED
NO.	TEMPLATE
	AREAS CHECKED



FILE NAME =	USER NAME = renkesrw
c:\pw_work\pwidot\renkesrw\d0261271\0207411-sh\ssht.dgn	
PLOT SCALE = 20.0000' / in.	
Default	PLOT DATE = Wed Mar 20 13:25:11 2013

DESIGNED -	REVISIED -
DRAWN -	REVISIED -
CHECKED -	REVISIED -
DATE -	REVISIED -

REVISIED -	
REVISIED -	
REVISIED -	
REVISIED -	

**STATE OF ILLINOIS
DEPARTMENT OF TRANSPORTATION**

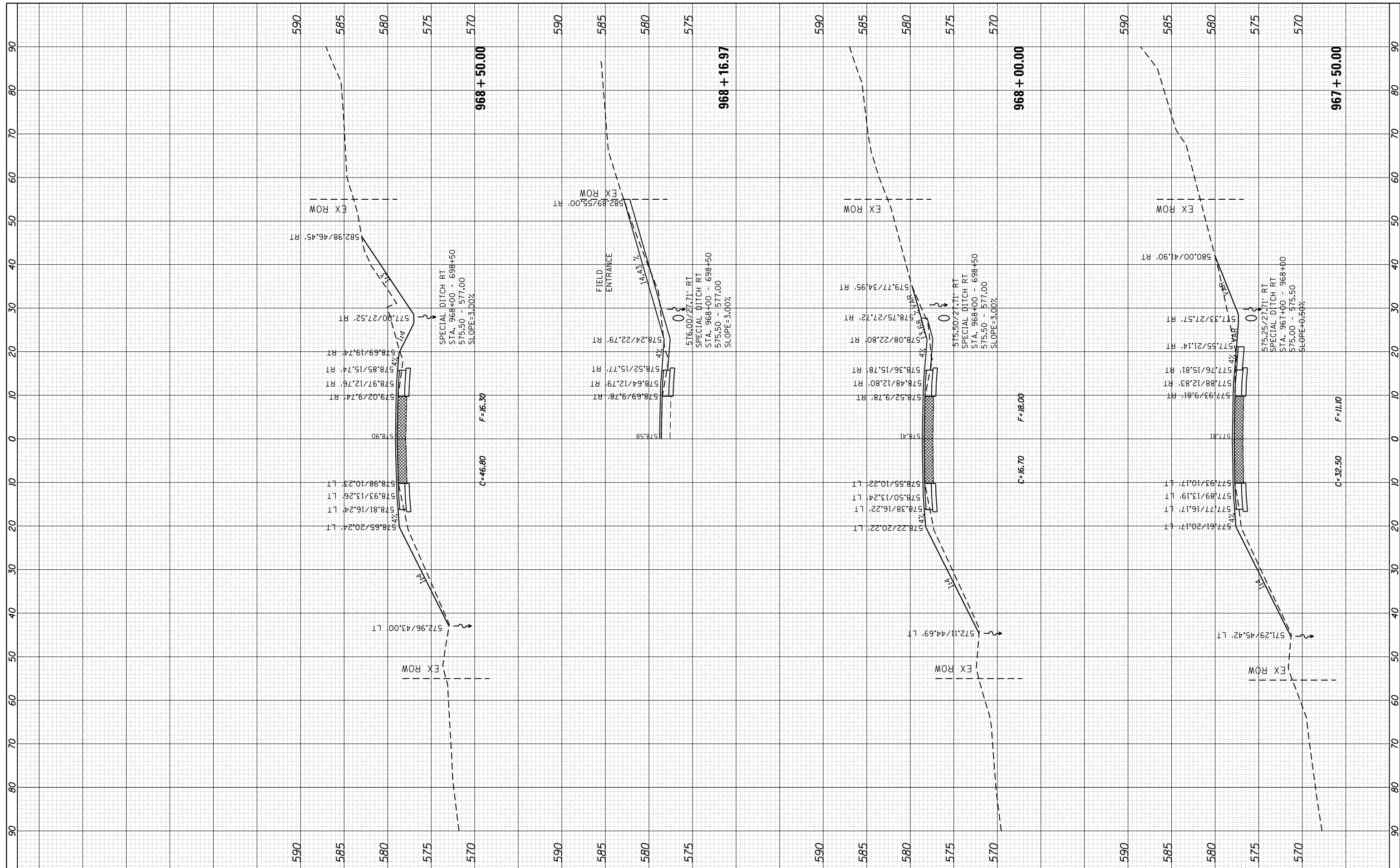
SCALE:		SHEET	OF	SHEETS	STA. 966+50.00	TO	STA. 967+33.34
--------	--	-------	----	--------	----------------	----	----------------

**IL 92
MAINLINE CROSS SECTIONS**

F.A.P. RTE.	SECTION	COUNTY	TOTAL SHEETS	SHEET NO.
599	(83MFT & 103MFT)W	ROCK ISLAND	340	308
CONTRACT NO. 64H11				
ILLINOIS FED. AID PROJECT				

FINAL SURVEY	SURVEYED	BY	DATE
NOTE BOOK	PLOTTED		
NO.	TEMPLATE		
	AREAS		
	CHECKED		

ORIGINAL SURVEY	SURVEYED	BY	DATE
NOTE BOOK	PLOTTED		
NO.	TEMPLATE		
	AREAS		
	CHECKED		



FILE NAME = c:\pw_work\pwidot\renkesr\ad0261271\0207411-sh\ssht.dgn
 PLOT SCALE = 20.0000' / in.
 PLOT DATE = Wed Mar 20 13:26:01 2013

USER NAME = renkesr
 DESIGNED -
 DRAWN -
 CHECKED -
 DATE -

REVISED -
 REVISED -
 REVISED -
 REVISED -

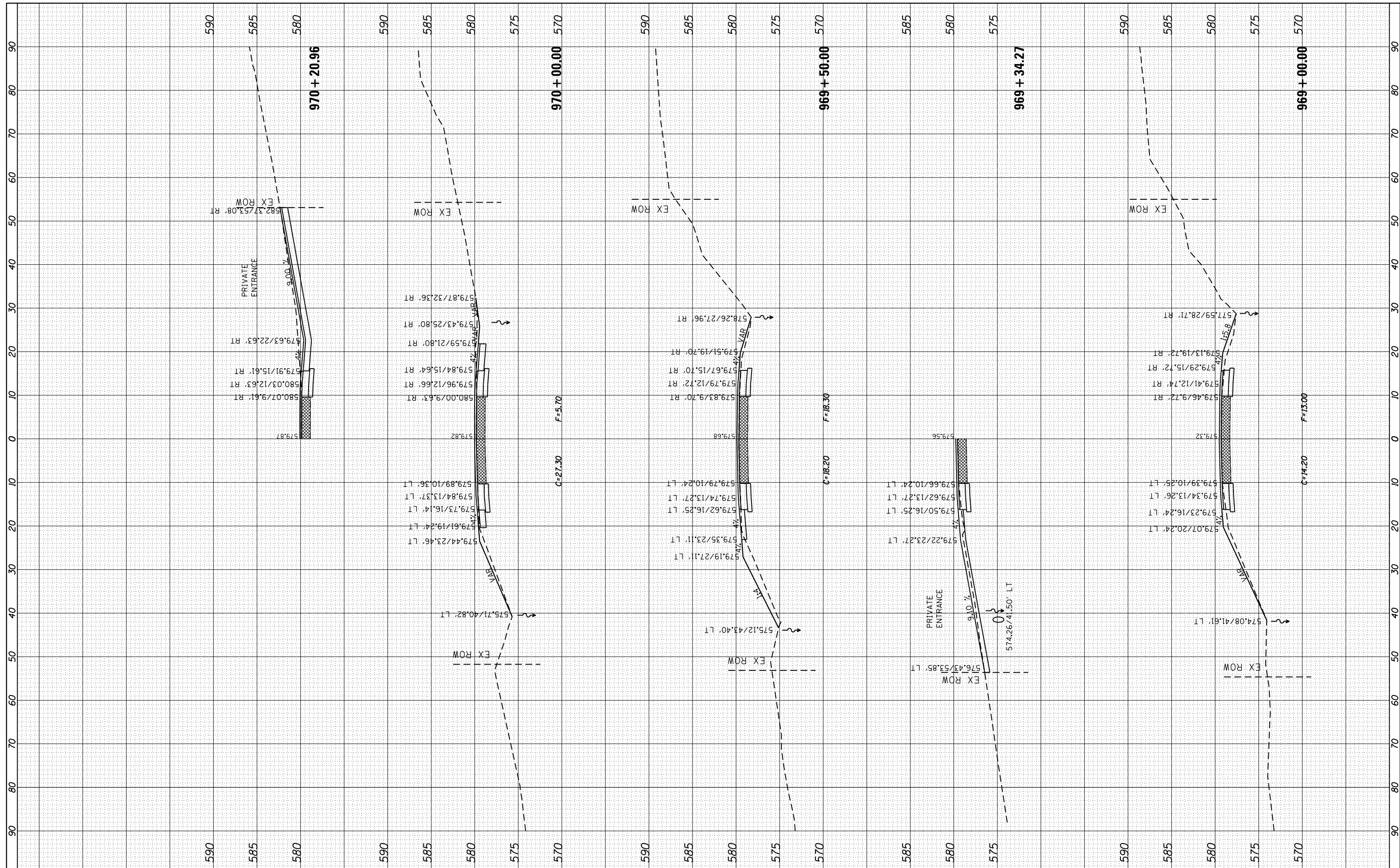
**STATE OF ILLINOIS
 DEPARTMENT OF TRANSPORTATION**

**IL 92
 MAINLINE CROSS SECTIONS**
 SCALE: SHEET OF SHEETS STA. 967+50.00 TO STA. 968+50.00

F.A.P. RTE.	SECTION	COUNTY	TOTAL SHEETS	SHEET NO.
599	(83MFT & 103MFT)W	ROCK ISLAND	340	309
CONTRACT NO. 64H11			ILLINOIS FED. AID PROJECT	

FINAL SURVEY NO.	SURVEYED PLOTTED TEMPLATE AREAS CHECKED	BY	DATE

ORIGINAL SURVEY NO.	SURVEYED PLOTTED TEMPLATE AREAS CHECKED	BY	DATE



FILE NAME = c:\pw_work\pwidot\grantpm\d0261271\0207411-shht.dgn
 USER NAME = grantpm
 PLOT SCALE = 20.0000' / in.
 PLOT DATE = Wed Mar 20 13:12:06 2013

DESIGNED -	REVISD -
DRAWN -	REVISD -
CHECKED -	REVISD -
DATE -	REVISD -

**STATE OF ILLINOIS
DEPARTMENT OF TRANSPORTATION**

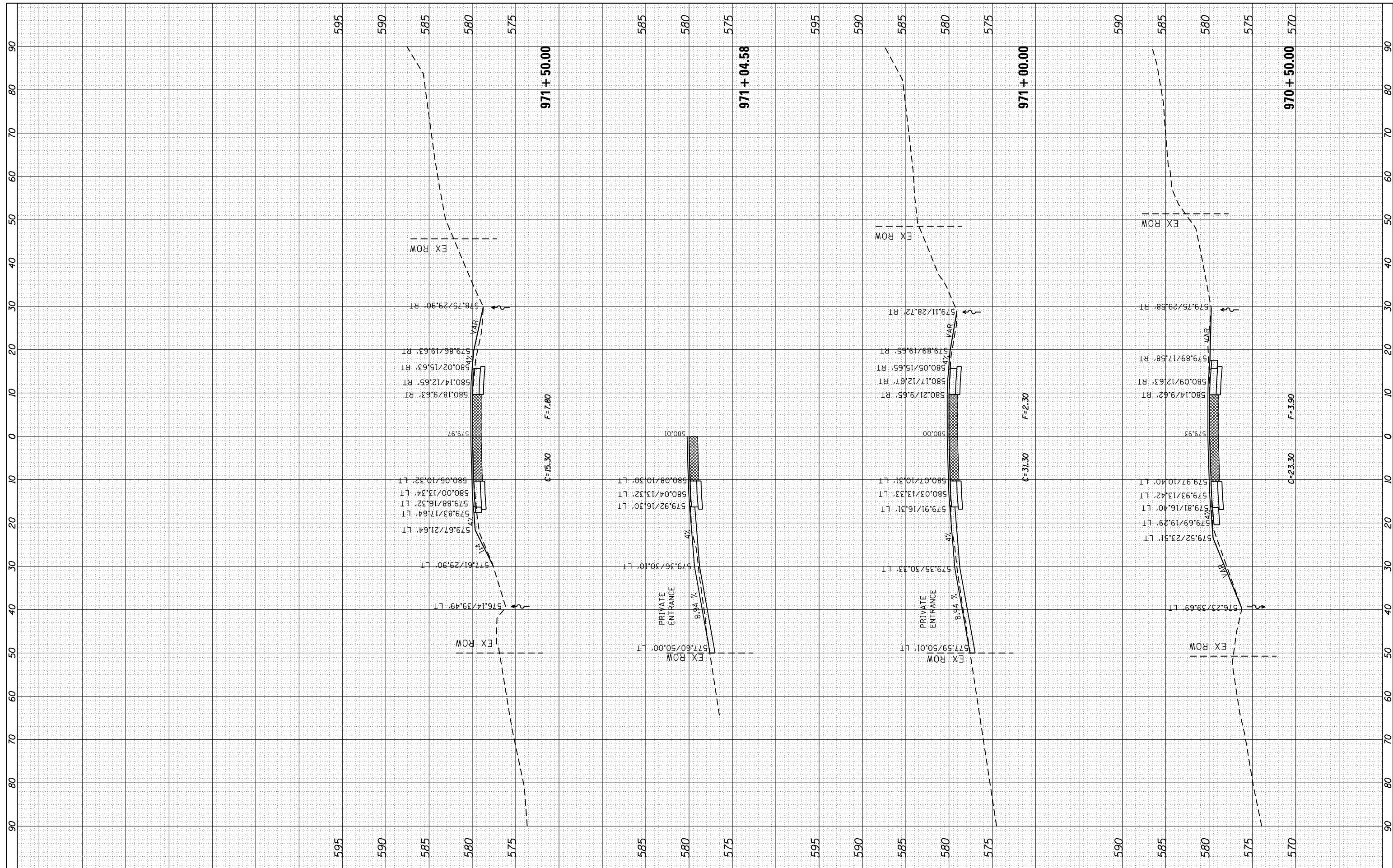
**IL 92
MAINLINE CROSS SECTIONS**

SCALE: _____ SHEET _____ OF _____ SHEETS STA. 969+00.00 TO STA. 970+20.96

F.A.P. RTE. 599	SECTION (83MFT & 103MFT)W	COUNTY ROCK ISLAND	TOTAL SHEETS 340	SHEET NO. 310
CONTRACT NO. 64H11			ILLINOIS FED. AID PROJECT	

FINAL SURVEY	SURVEYED	BY	DATE
NOTE BOOK	PLOTTED		
AREAS CHECKED	TEMPLATE		
NO.	AREAS CHECKED		

ORIGINAL SURVEY	SURVEYED	BY	DATE
NOTE BOOK	PLOTTED		
AREAS CHECKED	TEMPLATE		
NO.	AREAS CHECKED		



FILE NAME =	USER NAME = grantpm	DESIGNED -	REVISED -
c:\pw_work\pwidot\grantpm\d0261271\0207411-shht.dgn		DRAWN -	REVISED -
		CHECKED -	REVISED -
Default	PLOT DATE = Wed Mar 20 13:12:43 2013	DATE -	REVISED -

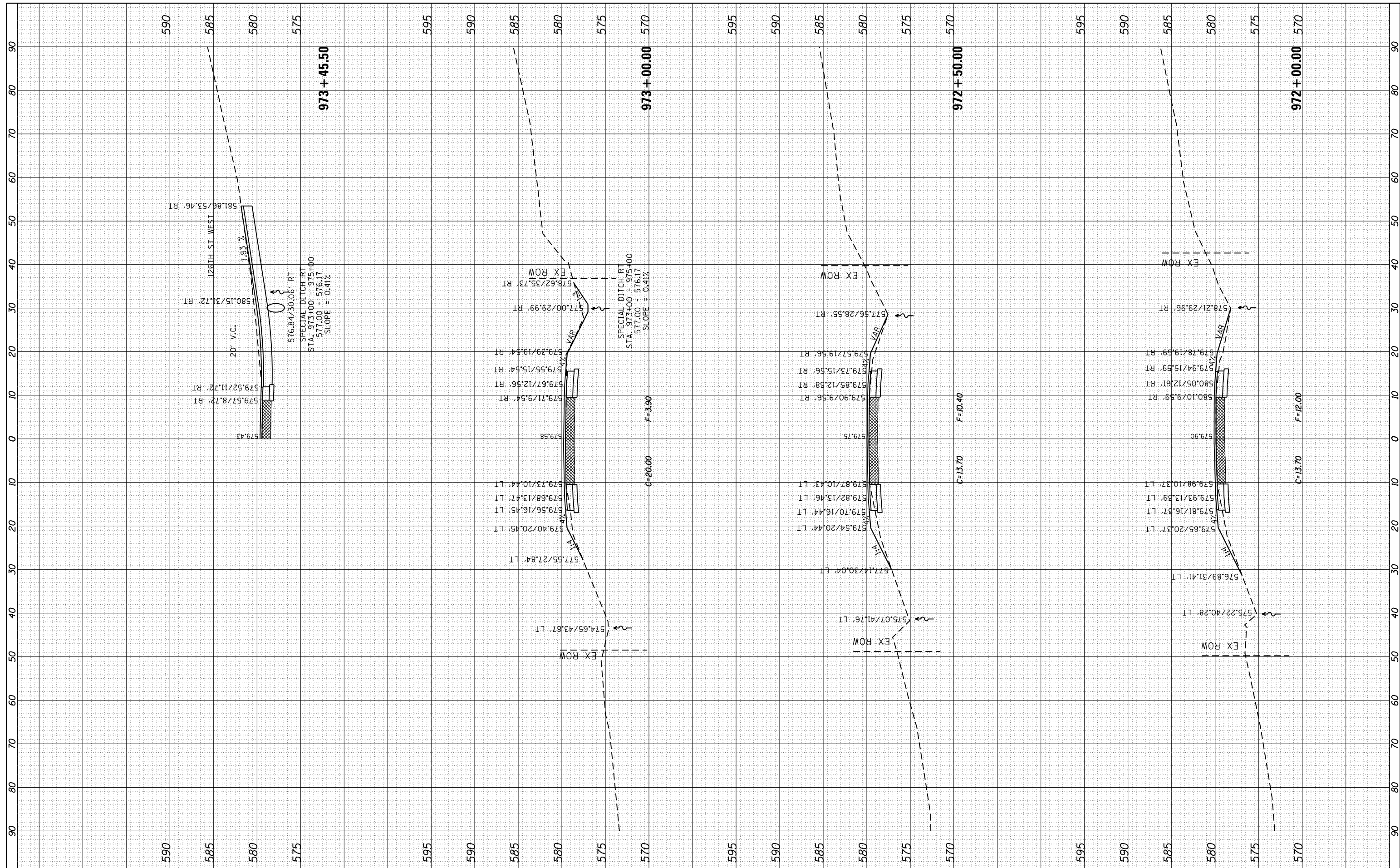
**STATE OF ILLINOIS
DEPARTMENT OF TRANSPORTATION**

IL 92	
MAINLINE CROSS SECTIONS	
SCALE: _____	SHEET _____ OF _____ SHEETS
STA. 970+50.00 TO STA. 971+50.00	

F.A.P. RTE.	SECTION	COUNTY	TOTAL SHEETS	SHEET NO.
599	(83MFT & 103MFT)W	ROCK ISLAND	340	311
CONTRACT NO. 64H11				
ILLINOIS FED. AID PROJECT				

FINAL SURVEY	SURVEYED	BY	DATE
NOTE BOOK	PLOTTED		
AREAS CHECKED	TEMPLATE		
NO.	AREAS CHECKED		

ORIGINAL SURVEY	SURVEYED	BY	DATE
NOTE BOOK	PLOTTED		
AREAS CHECKED	TEMPLATE		
NO.	AREAS CHECKED		



FILE NAME = c:\pw_work\pwidot\grantpm\d0261271\0207411-shht.dgn
 USER NAME = grantpm
 PLOT SCALE = 20.0000' / in.
 PLOT DATE = Wed Mar 20 13:13:09 2013

DESIGNED -	REVISOR -
DRAWN -	REVISOR -
CHECKED -	REVISOR -
DATE -	REVISOR -

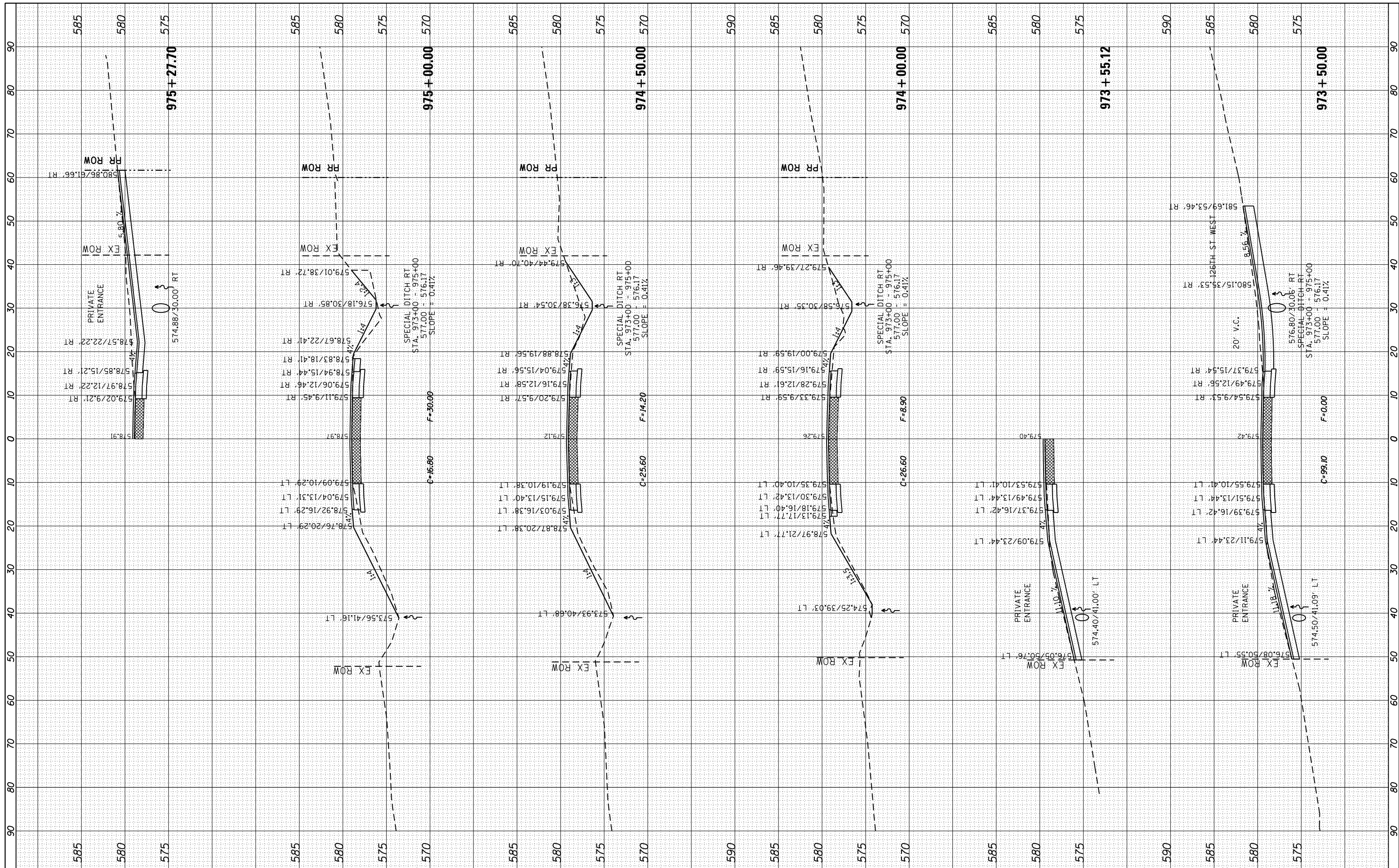
**STATE OF ILLINOIS
DEPARTMENT OF TRANSPORTATION**

IL 92
MAINLINE CROSS SECTIONS
 SCALE: _____ SHEET _____ OF _____ SHEETS STA. 972+00.00 TO STA. 973+45.50

F.A.P. RTE.	SECTION	COUNTY	TOTAL SHEETS	SHEET NO.
599	(83MFT & 103MFT)W	ROCK ISLAND	340	312
CONTRACT NO. 64H11			ILLINOIS FED. AID PROJECT	

FINAL SURVEY	SURVEYED	BY	DATE
NO.	PLOTTED		
	TEMPLATE		
	AREAS CHECKED		

ORIGINAL SURVEY	SURVEYED	BY	DATE
NO.	PLOTTED		
	TEMPLATE		
	AREAS CHECKED		



FILE NAME = c:\pw_work\pwidot\grantpm\d0261271\0207411-shs.dgn
 USER NAME = grantpm
 PLOT SCALE = 20.0000' / in.
 PLOT DATE = Wed Mar 20 13:13:37 2013

DESIGNED	-	REVIS	-
DRAWN	-	REVIS	-
CHECKED	-	REVIS	-
DATE	-	REVIS	-

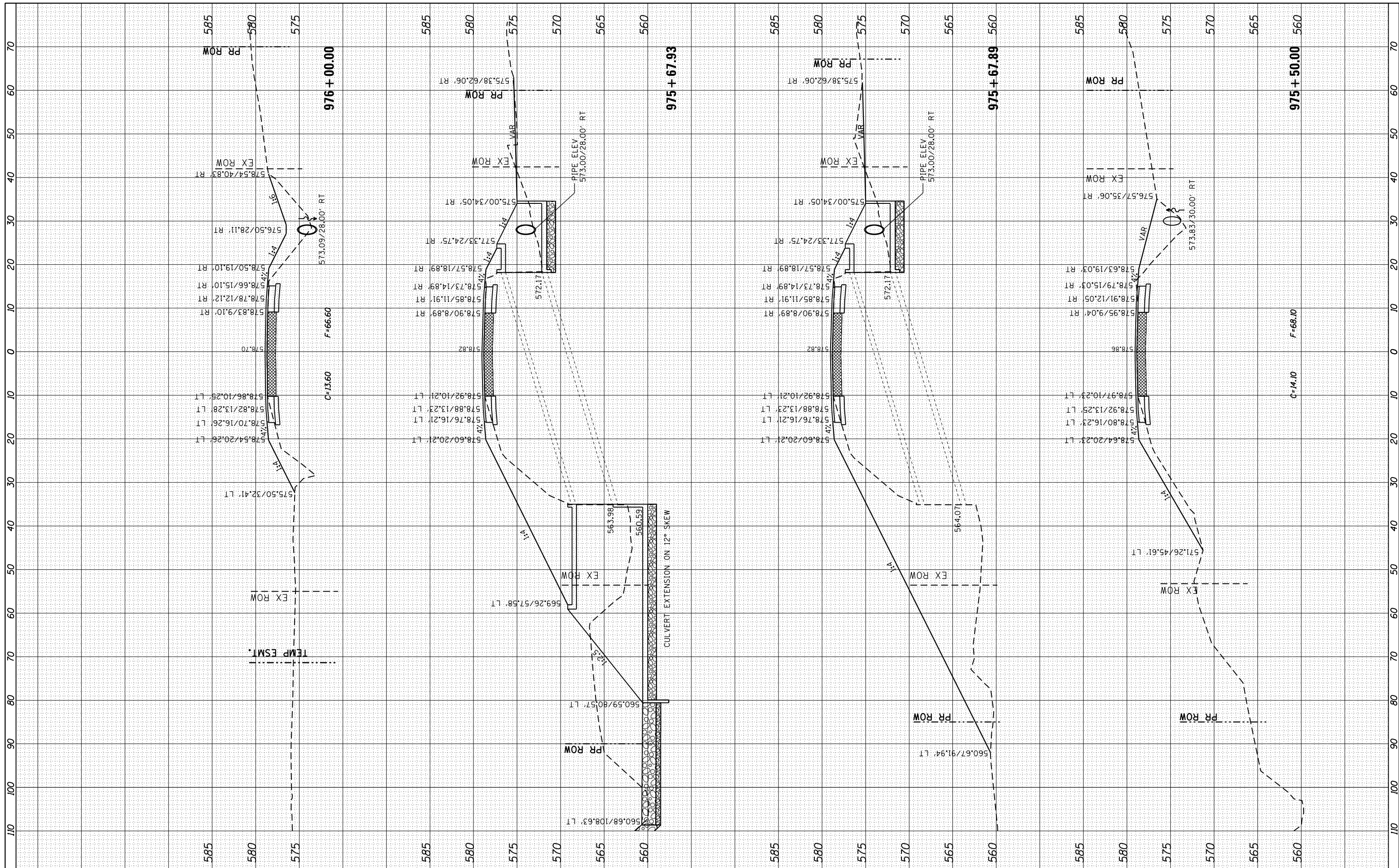
**STATE OF ILLINOIS
DEPARTMENT OF TRANSPORTATION**

IL 92
MAINLINE CROSS SECTIONS
 SCALE: _____ SHEET _____ OF _____ SHEETS
 STA. 973+50.00 TO STA. 975+27.70

F.A.P. RTE.	SECTION	COUNTY	TOTAL SHEETS	SHEET NO.
599	(83MFT & 103MFT)W	ROCK ISLAND	340	313
CONTRACT NO. 64H11			ILLINOIS FED. AID PROJECT	

FINAL SURVEY	SURVEYED	BY	DATE
NOTE BOOK	PLOTTED		
AREAS CHECKED	TEMPLATE		
NO.	AREAS CHECKED		

ORIGINAL SURVEY	SURVEYED	BY	DATE
NOTE BOOK	PLOTTED		
AREAS CHECKED	TEMPLATE		
NO.	AREAS CHECKED		



FILE NAME = c:\pw_work\pwidot\grantpm\d0261271\0207411-sh-t
 USER NAME = grantpm
 PLOT SCALE = 20.0000' / 1" / in.
 PLOT DATE = Wed Mar 20 13:14:04 2013

DESIGNED	-	REVIS	-
DRAWN	-	REVIS	-
CHECKED	-	REVIS	-
DATE	-	REVIS	-

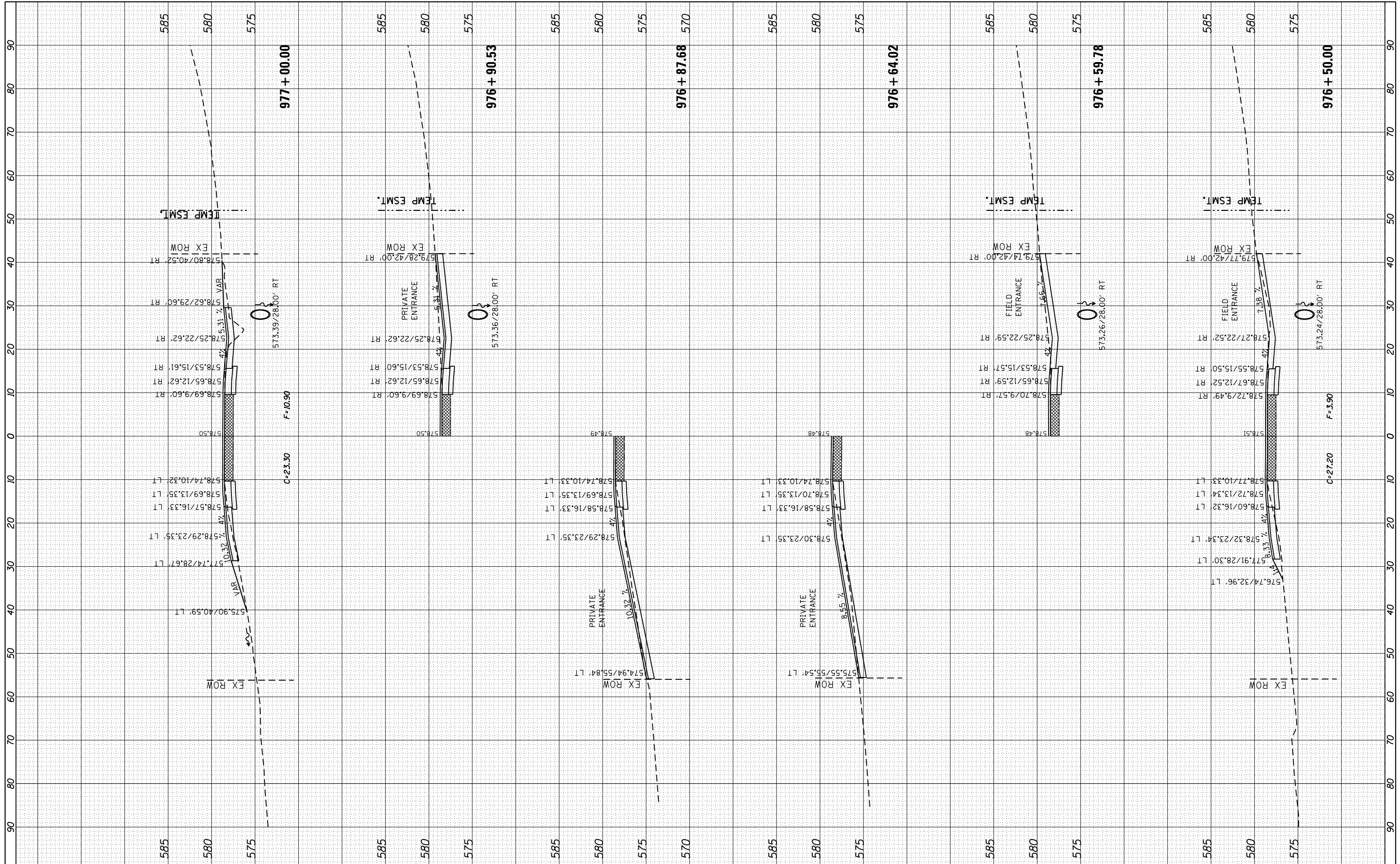
**STATE OF ILLINOIS
DEPARTMENT OF TRANSPORTATION**

IL 92
MAINLINE CROSS SECTIONS
 SCALE: _____ SHEET _____ OF _____ SHEETS
 STA. 975+50.00 TO STA. 976+00.00

F.A.P. RTE.	SECTION	COUNTY	TOTAL SHEETS	SHEET NO.
599	(83MFT & 103MFT)W	ROCK ISLAND	340	314
CONTRACT NO. 64H11			ILLINOIS FED. AID PROJECT	

FINAL SURVEY	SURVEYED	BY	DATE
NO.	PLOTTED		
	TEMPLATE		
	AREAS CHECKED		

ORIGINAL SURVEY	SURVEYED	BY	DATE
NO.	PLOTTED		
	TEMPLATE		
	AREAS CHECKED		



FILE NAME = c:\pw_work\pwidot\grantpm\d0261271\0207411-shht.dgn
 USER NAME = grantpm
 PLOT SCALE = 20.0000' / in.
 PLOT DATE = Wed Mar 20 13:14:28 2013

DESIGNED -
 DRAWN -
 CHECKED -
 DATE -

REVISED -
 REVISED -
 REVISED -
 REVISED -

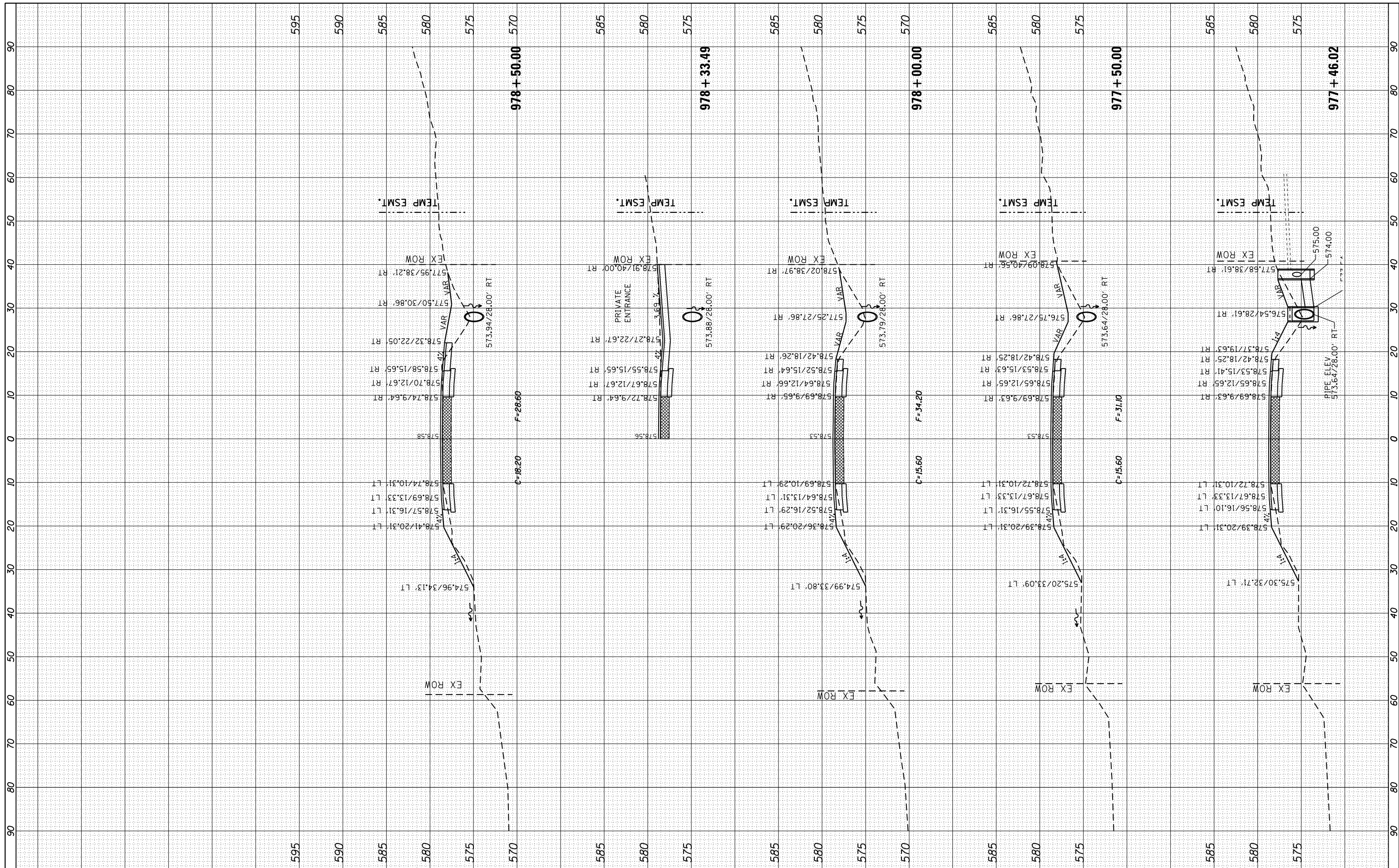
**STATE OF ILLINOIS
 DEPARTMENT OF TRANSPORTATION**

IL 92
MAINLINE CROSS SECTIONS
 SCALE: _____ SHEET _____ OF _____ SHEETS STA. 976+50.00 TO STA. 977+00.00

F.A.P. RTE.	SECTION	COUNTY	TOTAL SHEETS	SHEET NO.
599	(83MFT & 103MFT)W	ROCK ISLAND	340	315
CONTRACT NO. 64H11			ILLINOIS FED. AID PROJECT	

FINAL SURVEY NO.	SURVEYED PLOTTED TEMPLATE AREAS CHECKED
BY	DATE

ORIGINAL SURVEY NO.	SURVEYED PLOTTED TEMPLATE AREAS CHECKED
BY	DATE



FILE NAME =	USER NAME = grantpm	DESIGNED -	REVISED -
c:\pw_work\pwidot\grantpm\d0261271\0207411-shht.dgn		DRAWN -	REVISED -
PLOT SCALE = 20.0000' / 1"		CHECKED -	REVISED -
Default	PLOT DATE = Wed Mar 20 13:14:50 2013	DATE -	REVISED -

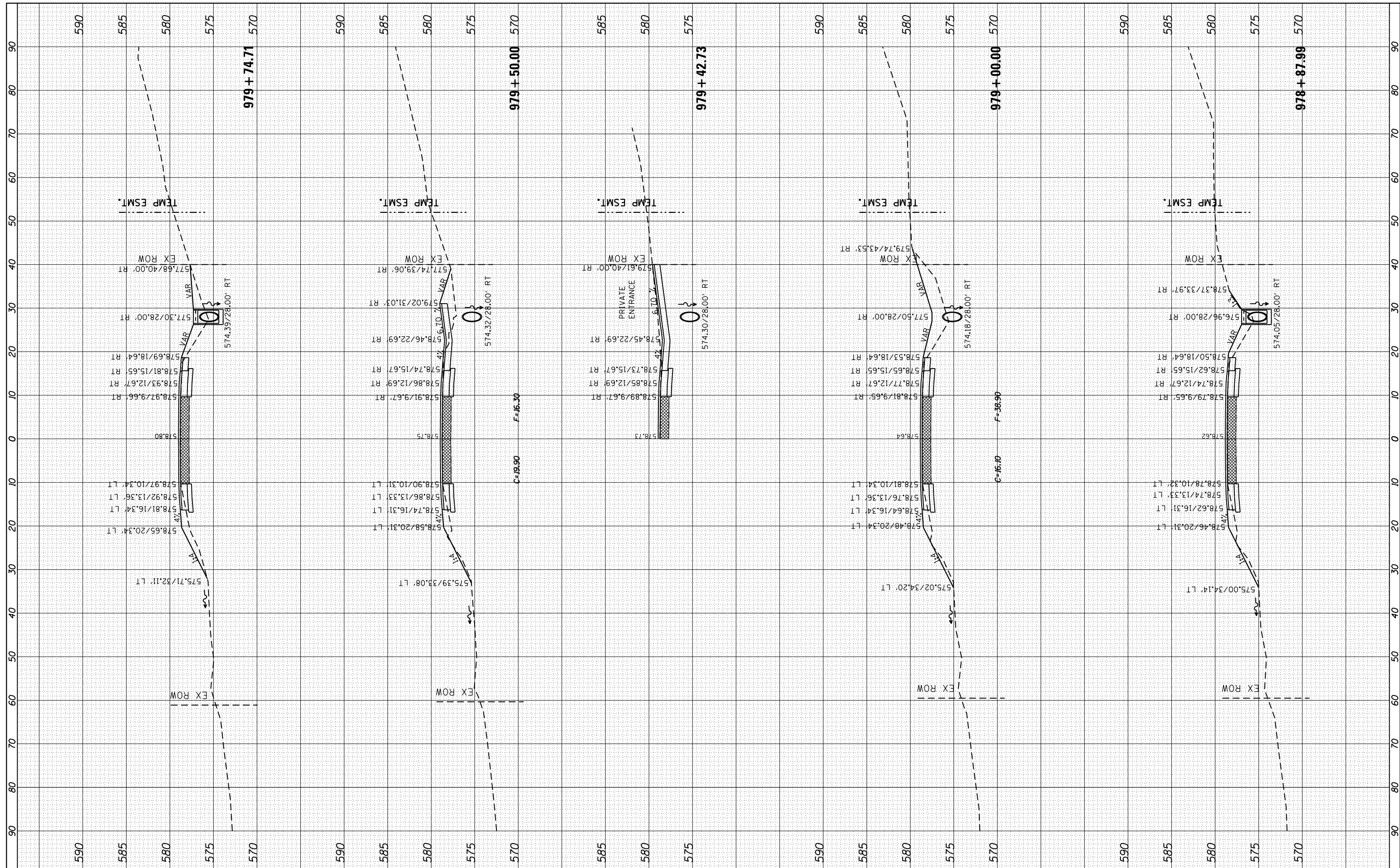
**STATE OF ILLINOIS
DEPARTMENT OF TRANSPORTATION**

IL 92		
MAINLINE CROSS SECTIONS		
SCALE:	SHEET	OF SHEETS
STA. 977+46.02 TO STA. 978+50.00		

F.A.P. RTE.	SECTION	COUNTY	TOTAL SHEETS	SHEET NO.
599	(83MFT & 103MFT)W	ROCK ISLAND	340	316
CONTRACT NO. 64H11			ILLINOIS FED. AID PROJECT	

FINAL SURVEY NO.	SURVEYED PLOTTED TEMPLATE AREAS CHECKED	BY	DATE

ORIGINAL SURVEY NO.	SURVEYED PLOTTED TEMPLATE AREAS CHECKED	BY	DATE



FILE NAME = c:\pw_work\pwidot\grantpm\d0261271\0207411-sh...
 USER NAME = grantpm

DESIGNED - _____
 DRAWN - _____
 CHECKED - _____
 DATE - _____

REVISÉ - _____
 REVISÉ - _____
 REVISÉ - _____
 REVISÉ - _____

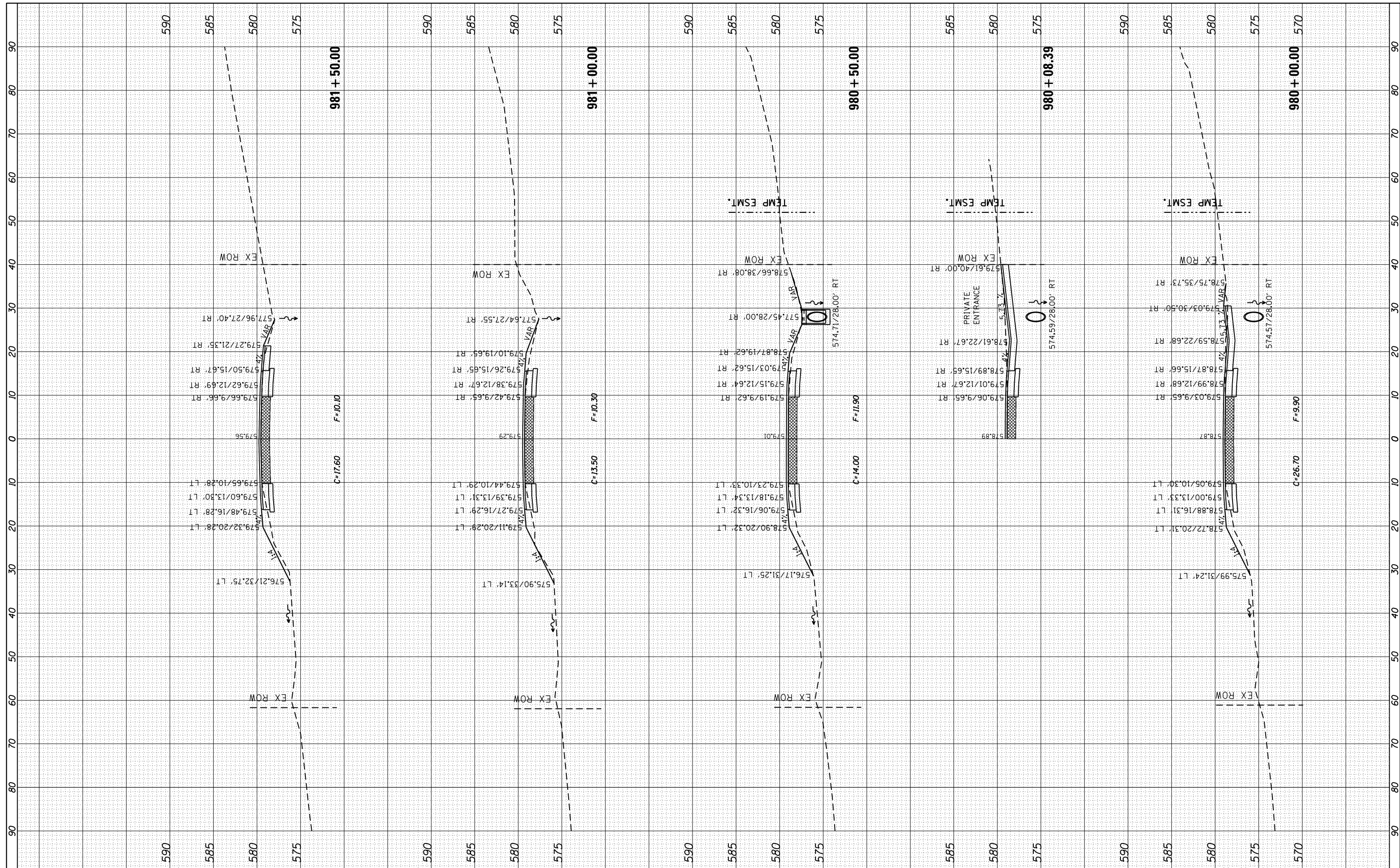
**STATE OF ILLINOIS
 DEPARTMENT OF TRANSPORTATION**

IL 92
MAINLINE CROSS SECTIONS
 SCALE: _____ SHEET _____ OF _____ SHEETS STA. 978+87.99 TO STA. 979+74.71

F.A.P. RTE.	SECTION	COUNTY	TOTAL SHEETS	SHEET NO.
599	(83MFT & 103MFT)W	ROCK ISLAND	340	317
CONTRACT NO. 64H1			ILLINOIS FED. AID PROJECT	

FINAL SURVEY	SURVEYED	BY	DATE
NOTE BOOK	PLOTTED		
AREAS CHECKED	TEMPLATE		
NO.	AREAS CHECKED		

ORIGINAL SURVEY	SURVEYED	BY	DATE
NOTE BOOK	PLOTTED		
AREAS CHECKED	TEMPLATE		
NO.	AREAS CHECKED		



FILE NAME = c:\pw_work\pwidot\grantpm\d0261271\0207411-sh...
 USER NAME = grantpm
 PLOT SCALE = 20.0000' / in.
 PLOT DATE = Wed Mar 20 13:15:34 2013

DESIGNED -	REVISD -
DRAWN -	REVISD -
CHECKED -	REVISD -
DATE -	REVISD -

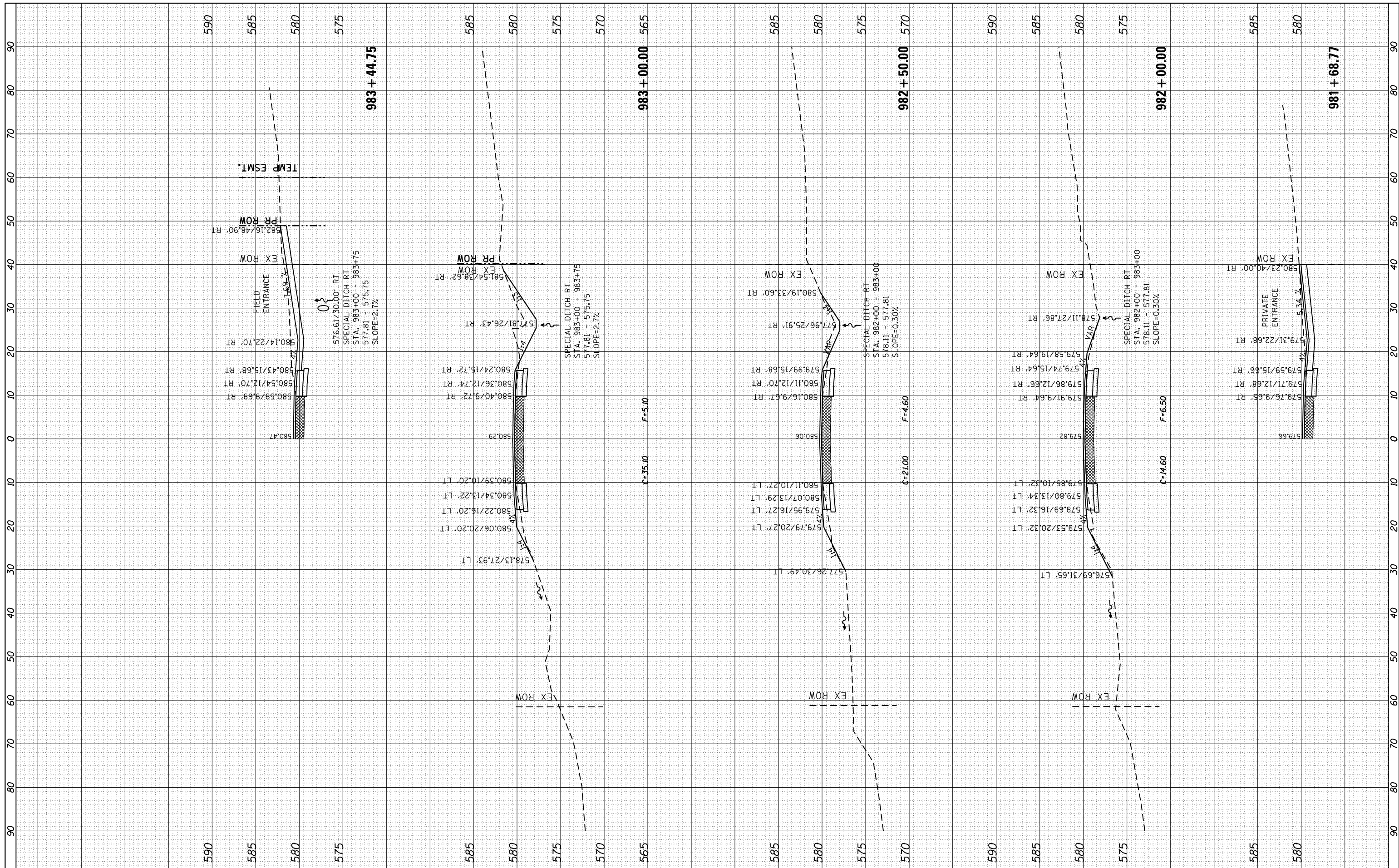
**STATE OF ILLINOIS
DEPARTMENT OF TRANSPORTATION**

IL 92
MAINLINE CROSS SECTIONS
 SCALE: _____ SHEET _____ OF _____ SHEETS STA. 980+00.00 TO STA. 981+50.00

F.A.P. RTE.	SECTION	COUNTY	TOTAL SHEETS	SHEET NO.
599	(83MFT & 103MFT)W	ROCK ISLAND	340	318
CONTRACT NO. 64H1			ILLINOIS FED. AID PROJECT	

FINAL SURVEY	SURVEYED	BY	DATE
NOTE BOOK	PLOTTED		
AREAS CHECKED	TEMPLATE		
NO.	AREAS CHECKED		

ORIGINAL SURVEY	SURVEYED	BY	DATE
NOTE BOOK	PLOTTED		
AREAS CHECKED	TEMPLATE		
NO.	AREAS CHECKED		



FILE NAME = c:\pw_work\pwidot\grantpm\d0261271\0207411-shht.dgn
 USER NAME = grantpm
 PLOT SCALE = 20.0000' / in.
 PLOT DATE = Wed Mar 20 13:15:55 2013

DESIGNED -	REVISOR -
DRAWN -	REVISOR -
CHECKED -	REVISOR -
DATE -	REVISOR -

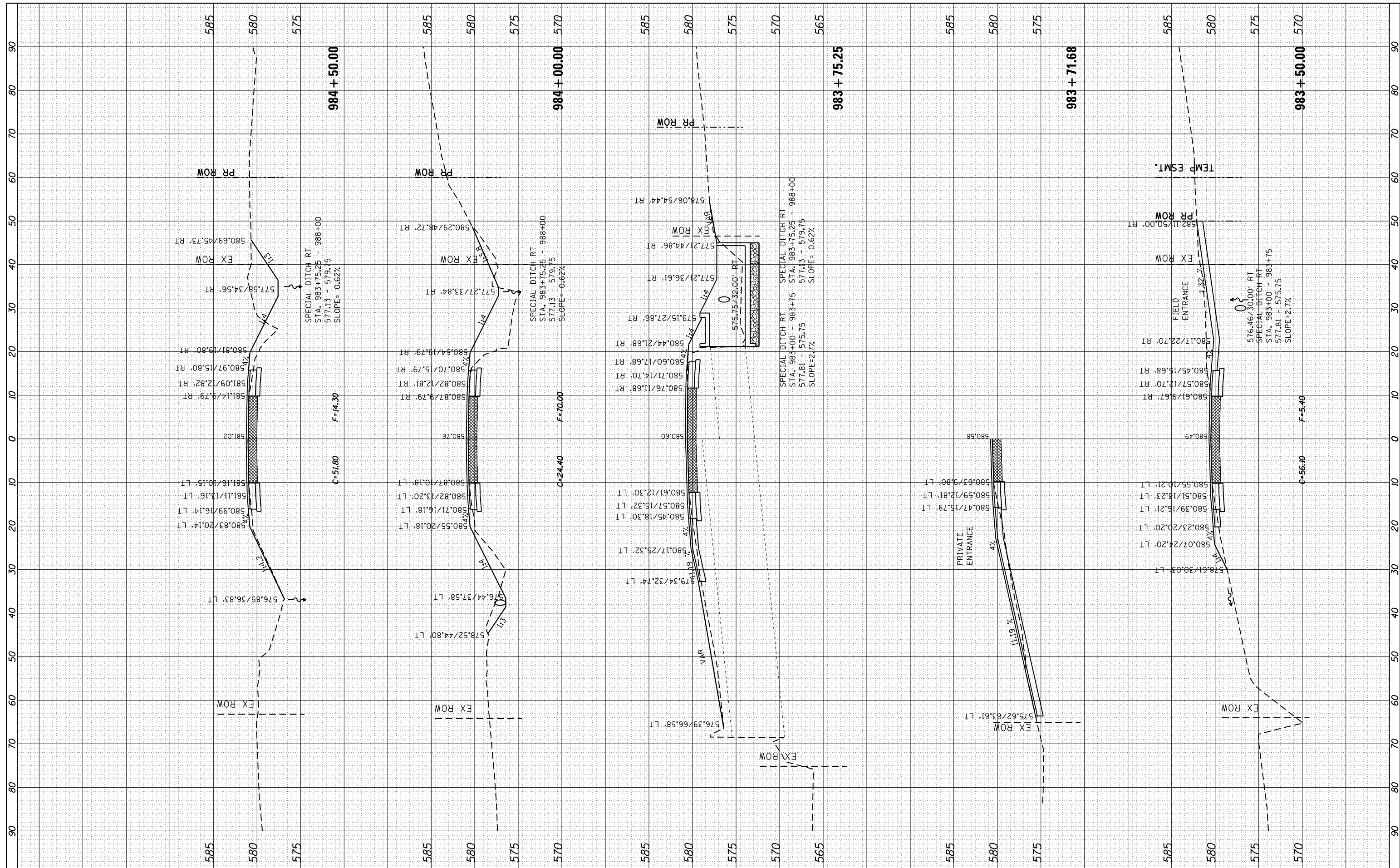
STATE OF ILLINOIS
 DEPARTMENT OF TRANSPORTATION

IL 92
 MAINLINE CROSS SECTIONS
 SCALE: _____ SHEET _____ OF _____ SHEETS
 STA. 981+68.77 TO STA. 983+44.75

F.A.P. RTE.	SECTION	COUNTY	TOTAL SHEETS	SHEET NO.
599	(83MFT & 103MFT)W	ROCK ISLAND	340	319
CONTRACT NO. 64H11			ILLINOIS FED. AID PROJECT	

FINAL SURVEY	SURVEYED	BY	DATE
NO.	PLOTTED		
	TEMPLATE		
	AREAS CHECKED		

ORIGINAL SURVEY	SURVEYED	BY	DATE
NO.	PLOTTED		
	TEMPLATE		
	AREAS CHECKED		



FILE NAME = c:\pwwork\pwwork\grantsm\d0261271\0207411-shd.dgn
 USER NAME = grantsm
 PLOT SCALE = 20.0000' / 1" / in.
 PLOT DATE = Wed Mar 20 13:16:13 2013

DESIGNED	-	REVISOR	-
DRAWN	-	REVISION	-
CHECKED	-	REVISION	-
DATE	-	REVISION	-

**STATE OF ILLINOIS
DEPARTMENT OF TRANSPORTATION**

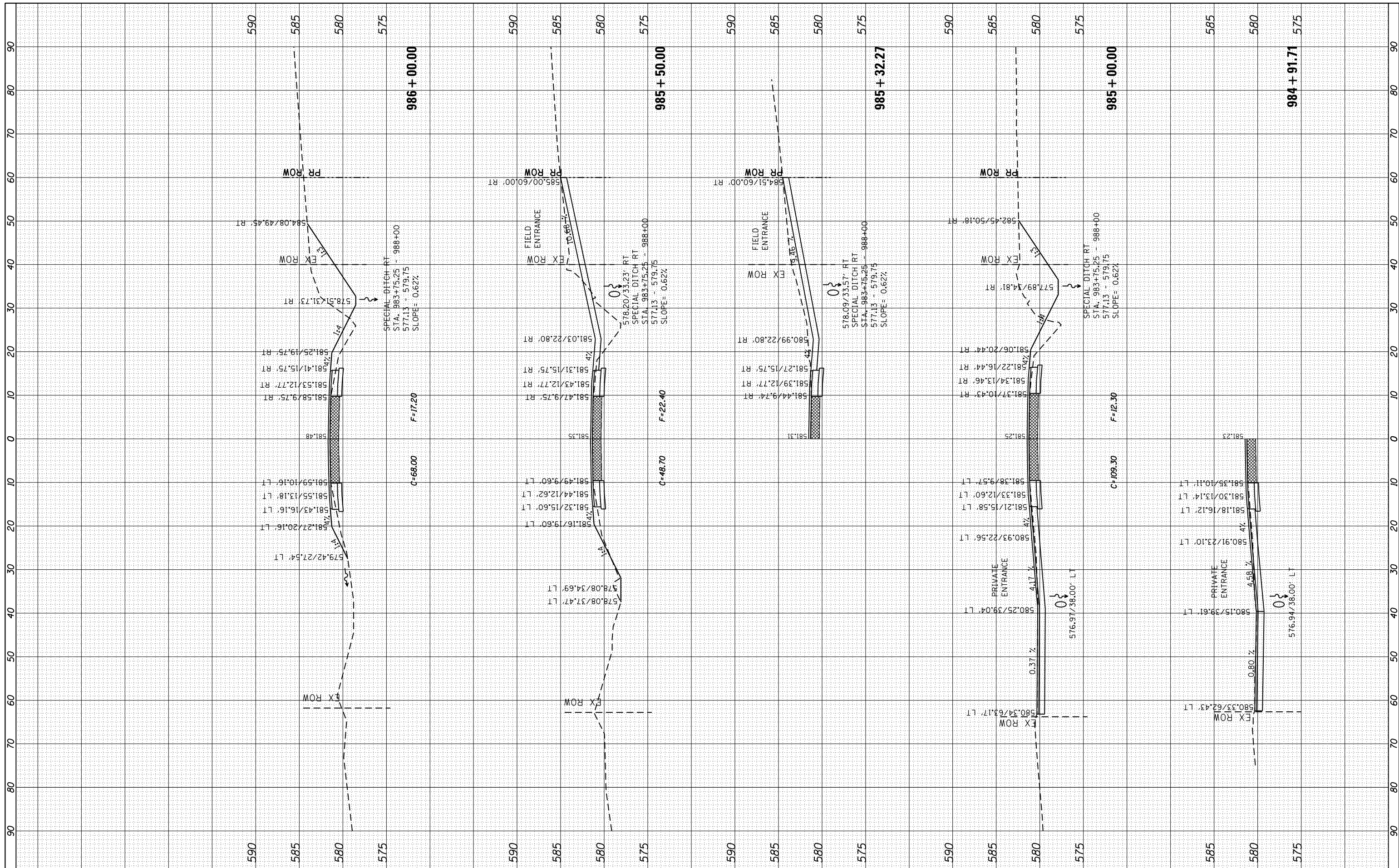
IL 92
MAINLINE CROSS SECTIONS

SCALE: _____ SHEET _____ OF _____ SHEETS STA. 983+50.00 TO STA. 984+50.00

F.A.P. RT.	SECTION	COUNTY	TOTAL SHEETS	SHEET NO.
599	(83MFT & 103MFT)W	ROCK ISLAND	340	320
CONTRACT NO. 64H11			ILLINOIS FED. AID PROJECT	

FINAL SURVEY	SURVEYED	DATE
NOTE BOOK	PLOTTED	BY
AREAS CHECKED	TEMPLATE	
NO.	AREAS CHECKED	

ORIGINAL SURVEY	SURVEYED	DATE
NOTE BOOK	PLOTTED	BY
AREAS CHECKED	TEMPLATE	
NO.	AREAS CHECKED	



FILE NAME = c:\pw_work\pwidot\grantpm\d0261271\0207411-shht.dgn
 USER NAME = grantpm
 PLOT SCALE = 20.0000' / in.
 PLOT DATE = Wed Mar 20 13:16:46 2013

DESIGNED	-	REVISIONS	-
DRAWN	-	REVISIONS	-
CHECKED	-	REVISIONS	-
DATE	-	REVISIONS	-

**STATE OF ILLINOIS
DEPARTMENT OF TRANSPORTATION**

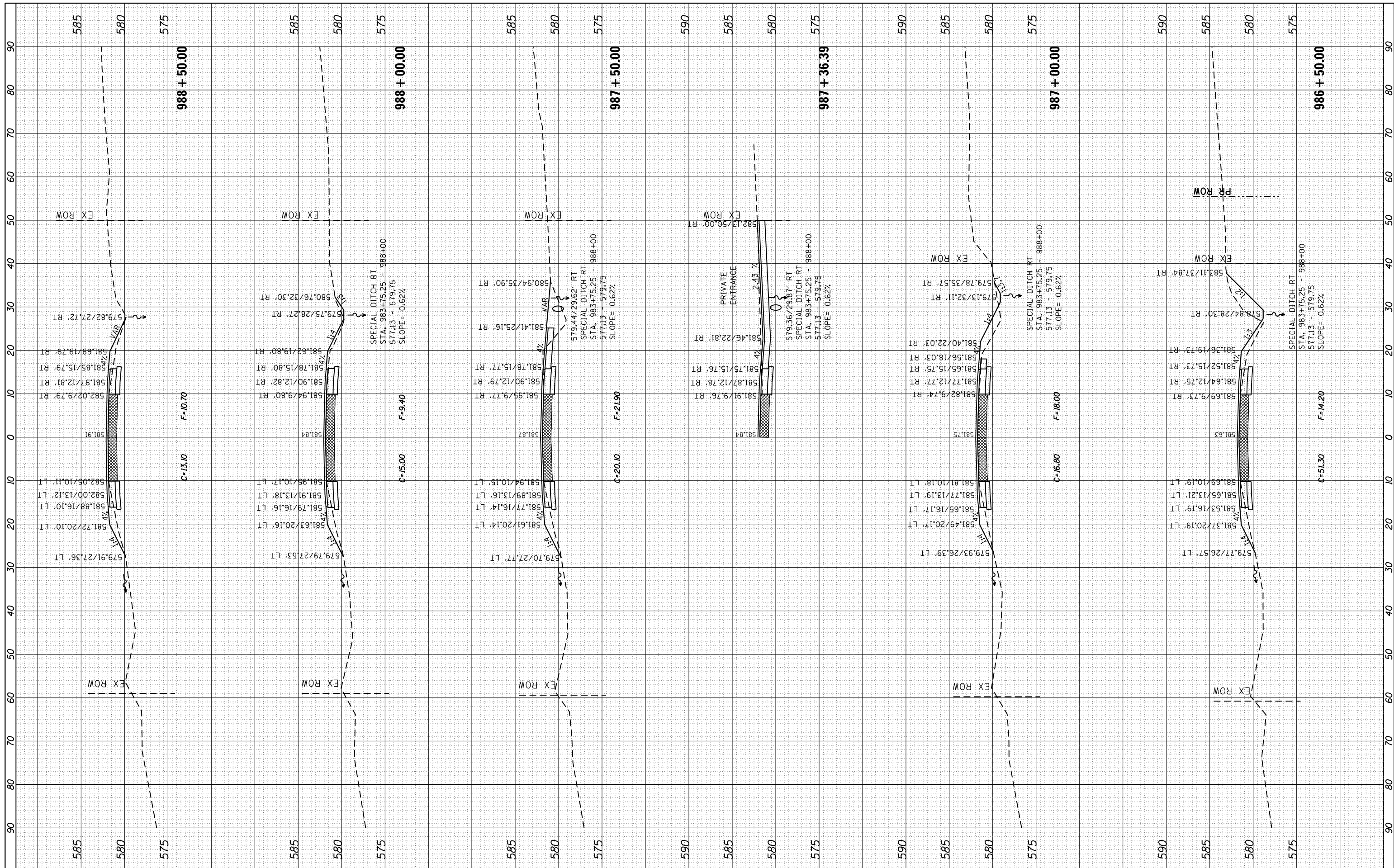
**IL 92
MAINLINE CROSS SECTIONS**

SCALE: _____ SHEET _____ OF _____ SHEETS STA. 984+91.71 TO STA. 986+00.00

F.A.P. RTE.	SECTION	COUNTY	TOTAL SHEETS	SHEET NO.
599	(83MFT & 103MFT)W	ROCK ISLAND	340	321
CONTRACT NO. 64H11			ILLINOIS FED. AID PROJECT	

BY	DATE

BY	DATE



FILE NAME =
 USER NAME = grantpm
 DRAWN -
 CHECKED -
 DATE -

DESIGNED -
 DRAWN -
 CHECKED -
 DATE -

REVISED -
 REVISED -
 REVISED -
 REVISED -

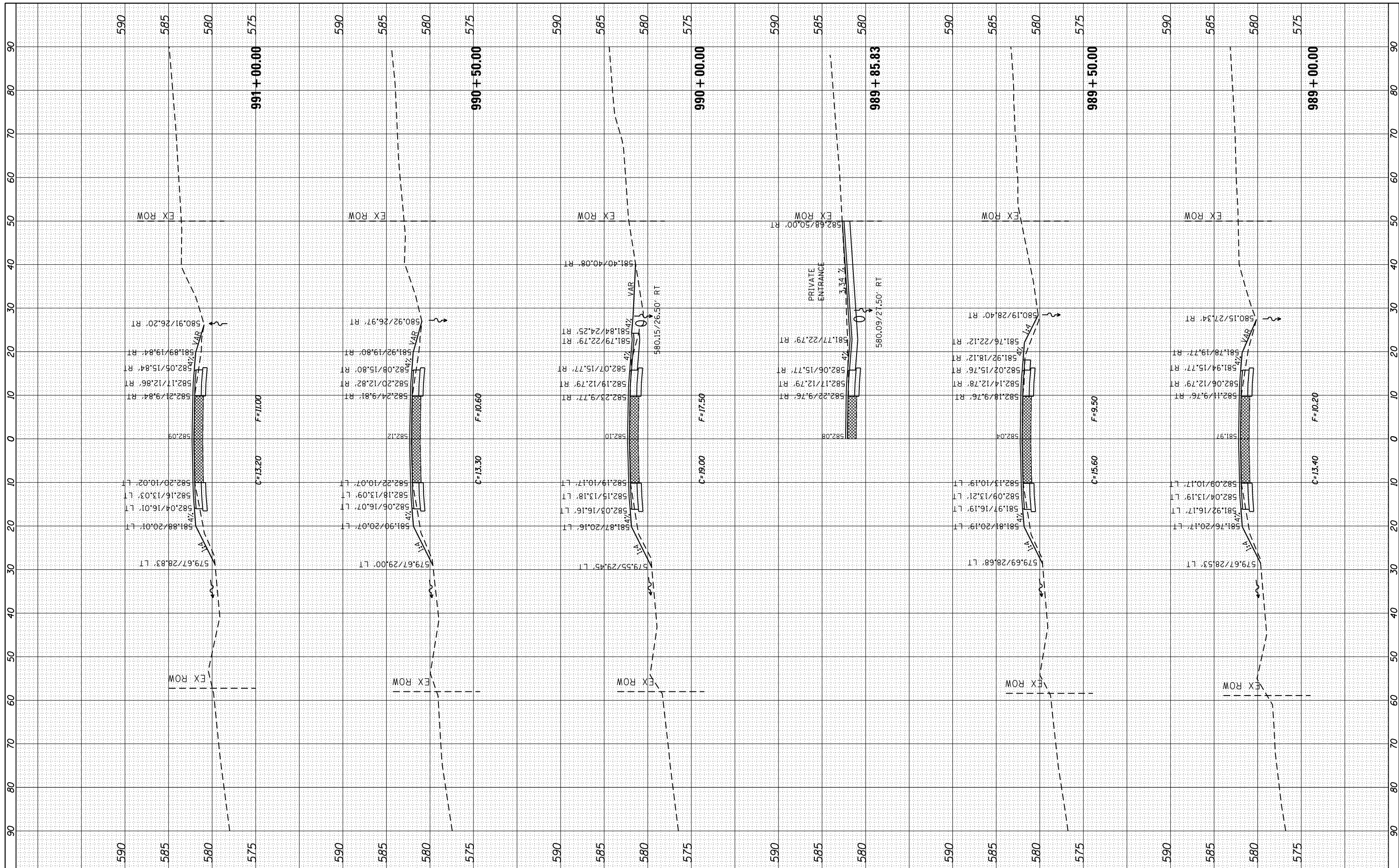
STATE OF ILLINOIS
 DEPARTMENT OF TRANSPORTATION

IL 92
 MAINLINE CROSS SECTIONS
 SCALE: _____ SHEET _____ OF _____ SHEETS STA. 986+50.00 TO STA. 988+50.00

F.A.P. RTE.	SECTION	COUNTY	TOTAL SHEETS	SHEET NO.
599	(83MFT & 103MFT)W	ROCK ISLAND	340	322
CONTRACT NO. 64H11			ILLINOIS FED. AID PROJECT	

FINAL SURVEY NO.	SURVEYED PLOTTED TEMPLATE AREAS CHECKED	BY	DATE

ORIGINAL SURVEY NO.	SURVEYED PLOTTED TEMPLATE AREAS CHECKED	BY	DATE



FILE NAME = c:\pw_work\pwidot\grantpm\d0261271\0207411-sh...
 USER NAME = grantpm
 PLOT SCALE = 20.0000' / in.
 PLOT DATE = Wed Mar 20 13:17:25 2013

DESIGNED -	REVISD -
DRAWN -	REVISD -
CHECKED -	REVISD -
DATE -	REVISD -

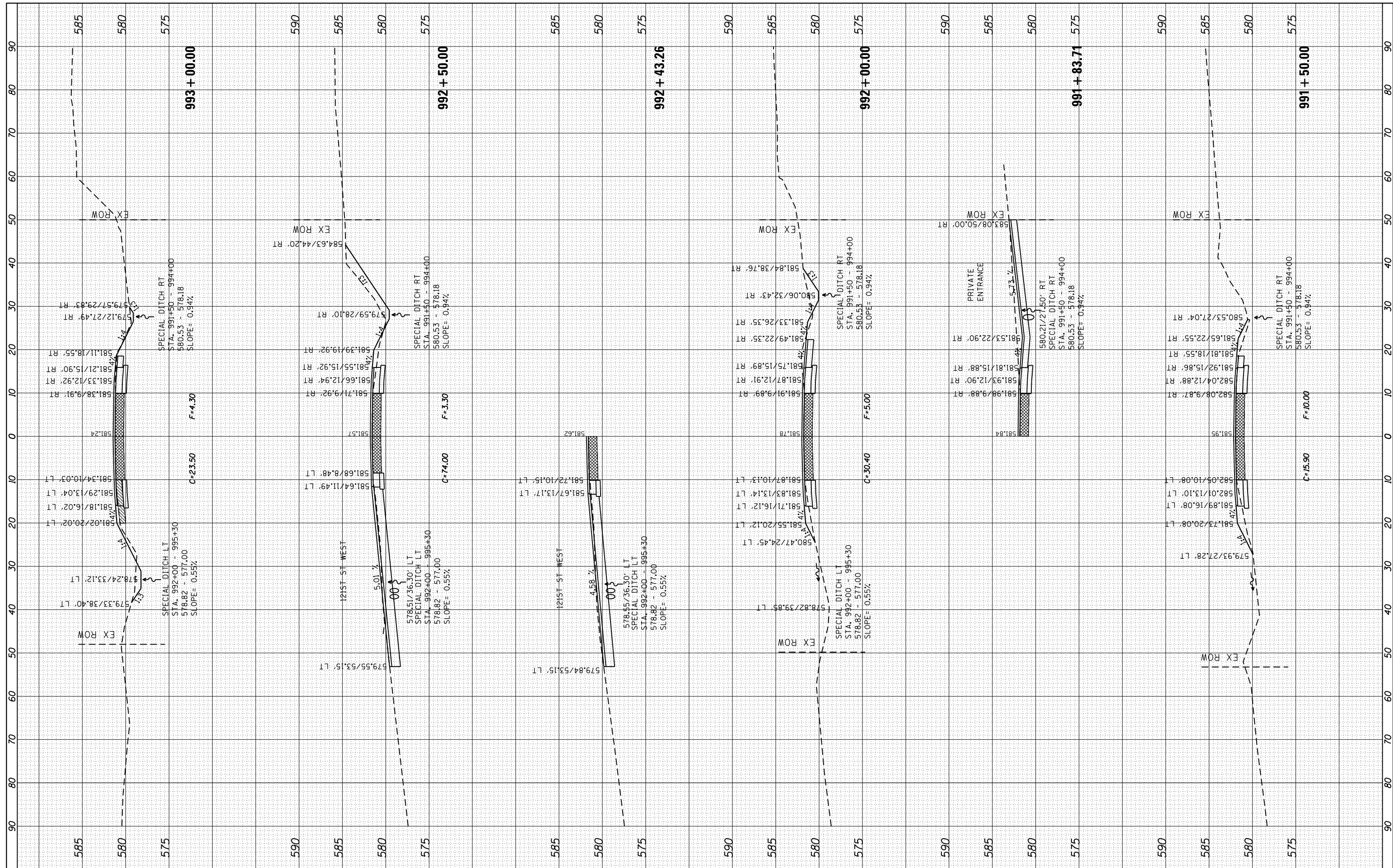
**STATE OF ILLINOIS
DEPARTMENT OF TRANSPORTATION**

IL 92
MAINLINE CROSS SECTIONS
 SCALE: _____ SHEET _____ OF _____ SHEETS STA. 989+00.00 TO STA. 991+00.00

F.A.P. RTE.	SECTION	COUNTY	TOTAL SHEETS	SHEET NO.
599	(83MFT & 103MFT)W	ROCK ISLAND	340	323
CONTRACT NO. 64H11			ILLINOIS FED. AID PROJECT	

BY	DATE
FINAL SURVEY PLOTTED TEMPLATE	
NOTE BOOK	
AREAS CHECKED	
NO.	

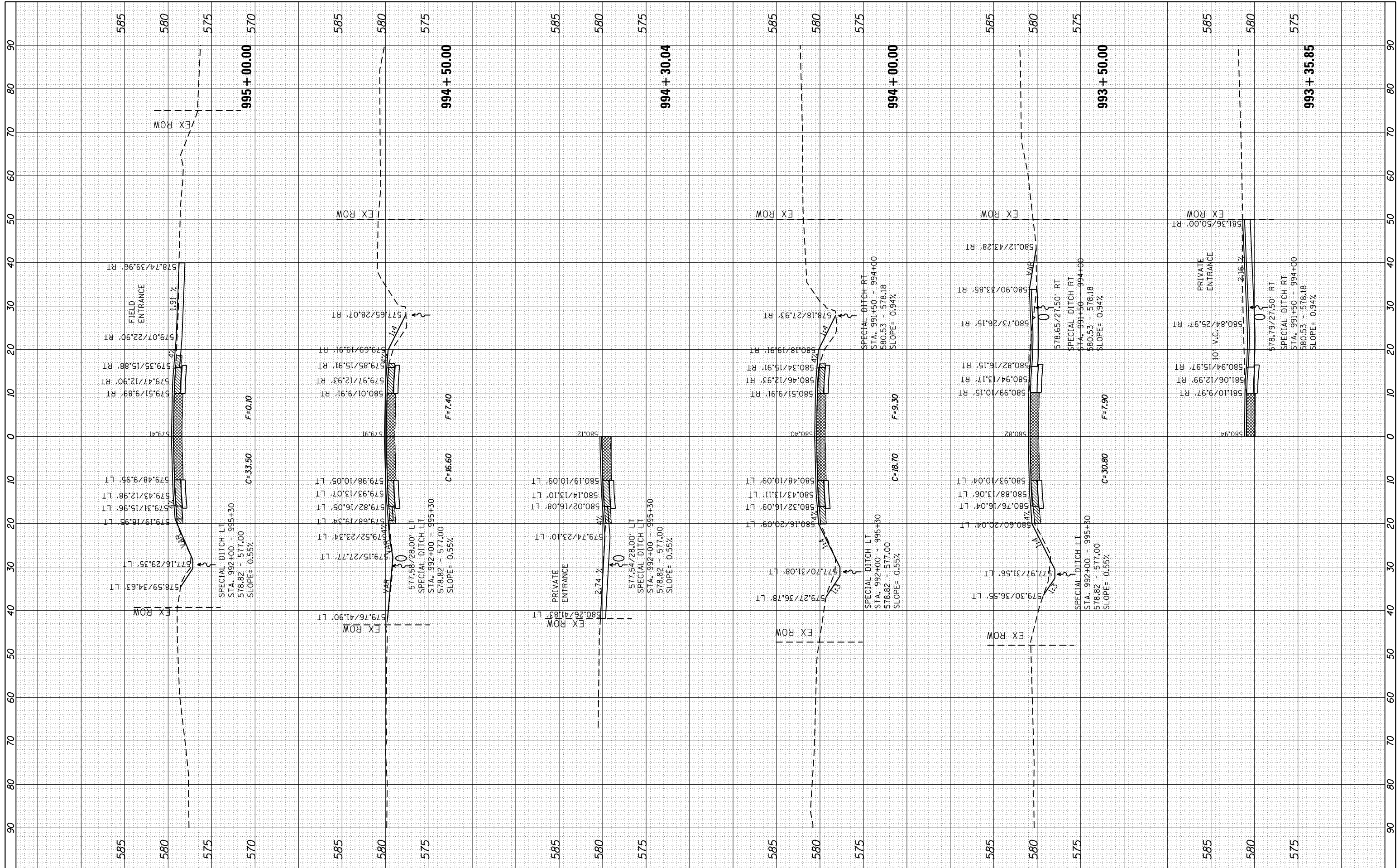
BY	DATE
ORIGINAL SURVEY PLOTTED TEMPLATE	
NOTE BOOK	
AREAS CHECKED	
NO.	



FILE NAME =	USER NAME = grantpm	DESIGNED -	REVISED -	STATE OF ILLINOIS DEPARTMENT OF TRANSPORTATION	IL 92		F.A.P. RTE.	SECTION	COUNTY	TOTAL SHEETS	SHEET NO.
os:\pw_work\pwidot\grantpm\d0261271\0207411-shh-	ksht.dgn	DRAWN -	REVISED -		MAINLINE CROSS SECTIONS		599	(83MFT & 103MFT)W	ROCK ISLAND	340	324
Default	PLOT SCALE = 20.0000' / in.	CHECKED -	REVISED -		SCALE: _____ SHEET _____ OF _____ SHEETS		STA. 991+50.00 TO STA. 993+00.00		CONTRACT NO. 64H1		
	PLOT DATE = Wed Mar 20 13:17:45 2013	DATE -	REVISED -		ILLINOIS FED. AID PROJECT						

BY	DATE

ORIGINAL SURVEY	SURVEYED
NOTE BOOK	PLOTTED
	TEMPLATE
	AREAS CHECKED



FILE NAME = c:\pw_work\pwidot\grantpm\d0261271\0207411-shd-kash.dgn

USER NAME = grantpm
 PLOT SCALE = 20.0000' / in.
 PLOT DATE = Wed Mar 20 13:18:26 2013

DESIGNED	-	REVISION	-
DRAWN	-	REVISION	-
CHECKED	-	REVISION	-
DATE	-	REVISION	-

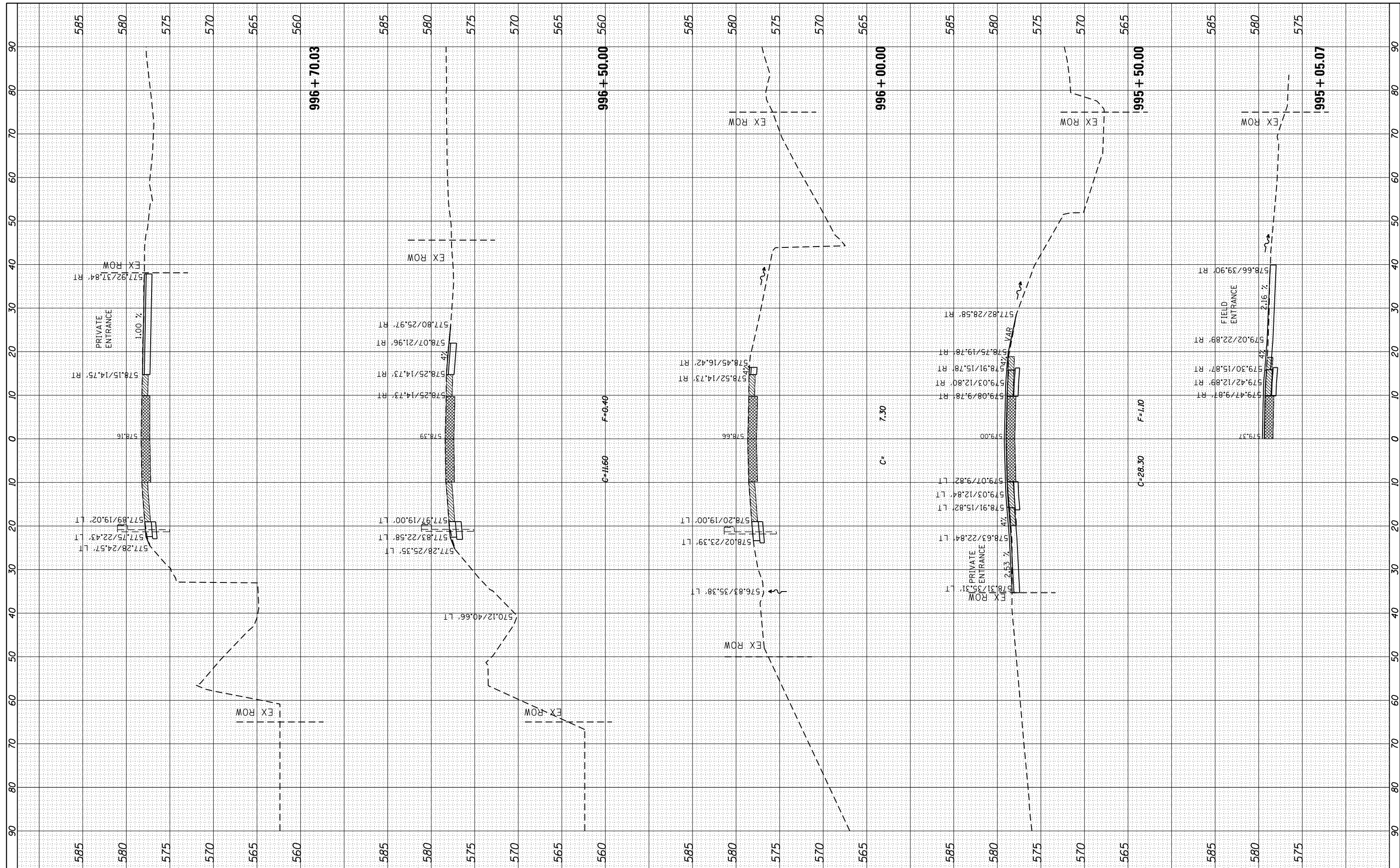
STATE OF ILLINOIS
 DEPARTMENT OF TRANSPORTATION

IL 92
 MAINLINE CROSS SECTIONS
 SCALE: _____ SHEET _____ OF _____ SHEETS STA. 993+35.85 TO STA. 995+00.00

F.A.P. RTE.	SECTION	COUNTY	TOTAL SHEETS	SHEET NO.
599	(83MFT & 103MFT)W	ROCK ISLAND	340	325
CONTRACT NO.				64H11
ILLINOIS FED. AID PROJECT				

FINAL SURVEY NO.	SURVEYED PLOTTED TEMPLATE AREAS CHECKED	BY	DATE

ORIGINAL SURVEY NO.	SURVEYED PLOTTED TEMPLATE AREAS CHECKED	BY	DATE



FILE NAME = c:\pw_work\pwidot\grantpm\d0261271\0207411-shh-ssht.dgn
 USER NAME = grantpm

DESIGNED -	REVISD -
DRAWN -	REVISD -
CHECKED -	REVISD -
DATE -	REVISD -

**STATE OF ILLINOIS
DEPARTMENT OF TRANSPORTATION**

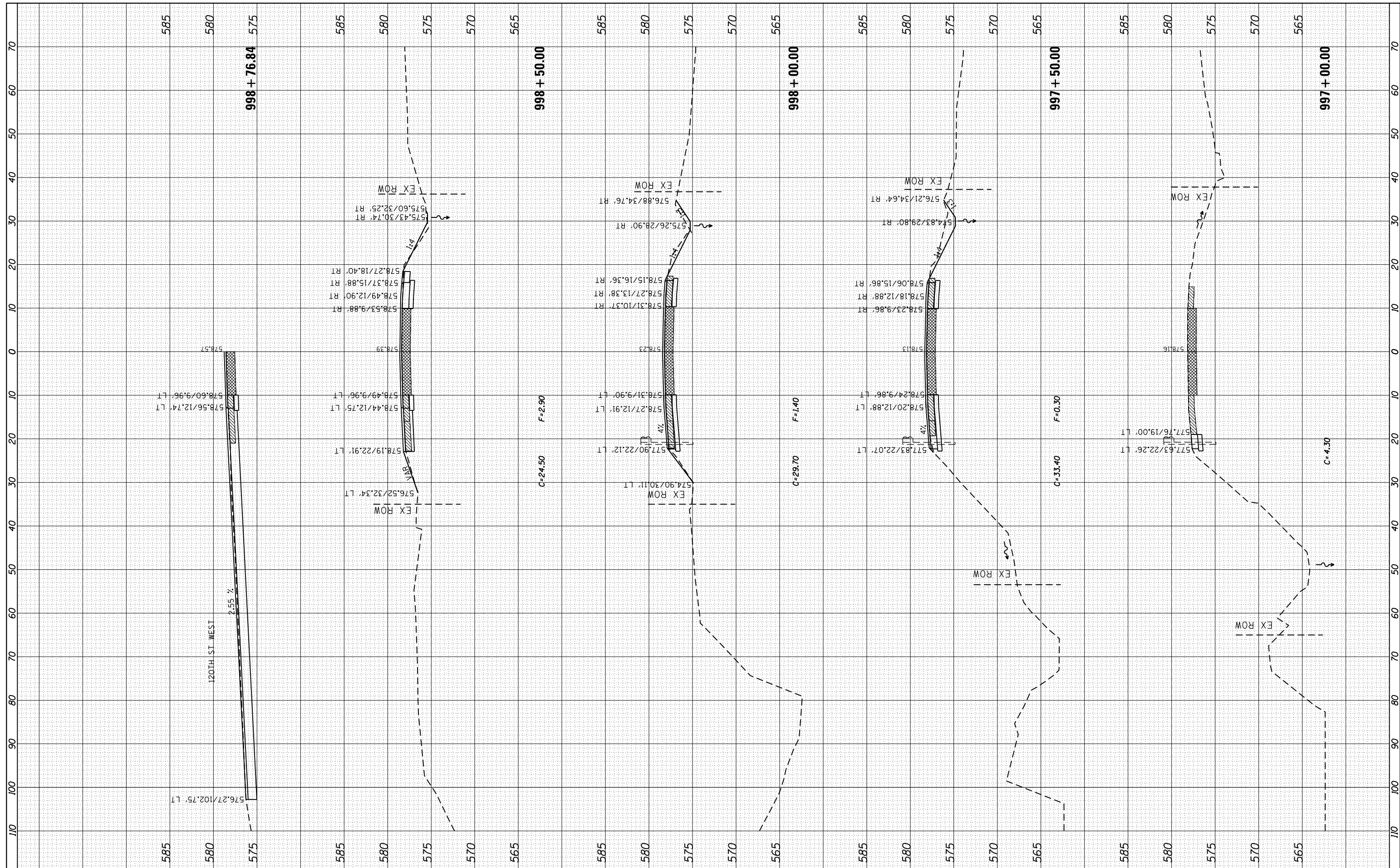
IL 92
MAINLINE CROSS SECTIONS

SCALE: _____ SHEET _____ OF _____ SHEETS STA. 995+05.07 TO STA. 996+70.03

F.A.P. RTE. 599	SECTION (83MFT & 103MFT)W	COUNTY ROCK ISLAND	TOTAL SHEETS 340	SHEET NO. 326
CONTRACT NO. 64H11			ILLINOIS FED. AID PROJECT	

FINAL SURVEY NO.	SURVEYED PLOTTED TEMPLATE AREAS CHECKED	BY	DATE

ORIGINAL SURVEY NO.	SURVEYED PLOTTED TEMPLATE AREAS CHECKED	BY	DATE



FILE NAME =	USER NAME = grantpm	DESIGNED -	REVISD -
os:\pw_work\pwidot\grantpm\d0261271\0207411-shd.ksshdt.dgn		DRAWN -	REVISD -
Default		CHECKED -	REVISD -
		DATE -	REVISD -

**STATE OF ILLINOIS
DEPARTMENT OF TRANSPORTATION**

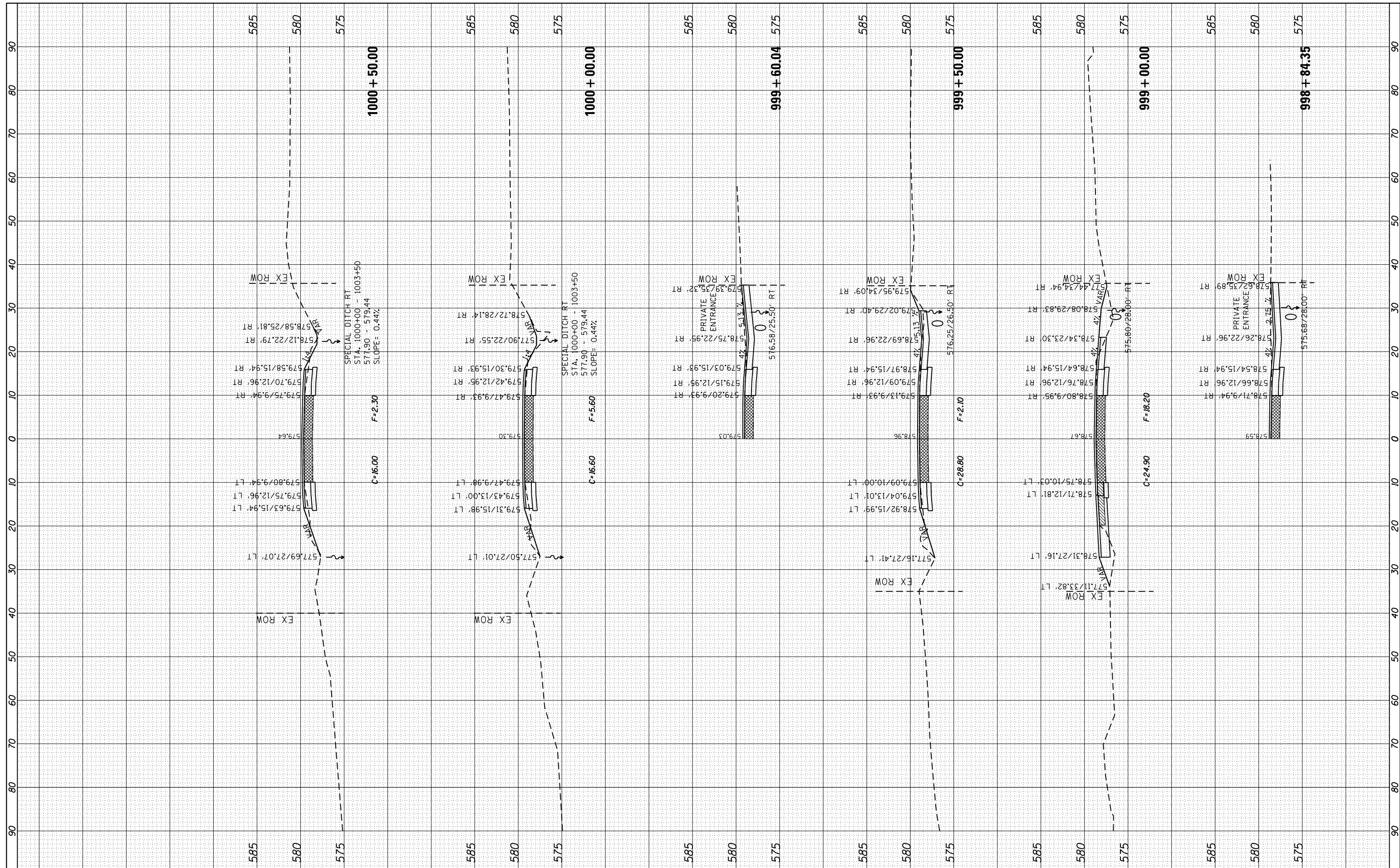
**IL 92
MAINLINE CROSS SECTIONS**

SCALE: _____ SHEET _____ OF _____ SHEETS STA. 997+00.00 TO STA. 998+76.84

F.A.P. RTE. 599	SECTION (83MFT & 103MFT)W	COUNTY ROCK ISLAND	TOTAL SHEETS 340	SHEET NO. 327
CONTRACT NO. 64H11			ILLINOIS FED. AID PROJECT	

FINAL SURVEY	SURVEYED	DATE
NO.	PLOTTED	BY
	TEMPLATE	
	NOTE BOOK	
	AREAS CHECKED	

ORIGINAL SURVEY	SURVEYED	DATE
NO.	PLOTTED	BY
	TEMPLATE	
	NOTE BOOK	
	AREAS CHECKED	



FILE NAME = c:\pw_work\pwidot\grantpm\d0261271\0207411-shht.dgn
 USER NAME = grantpm
 PLOT SCALE = 20.0000' / in.
 PLOT DATE = Wed Mar 20 13:19:26 2013

DESIGNED -	REVISD -
DRAWN -	REVISD -
CHECKED -	REVISD -
DATE -	REVISD -

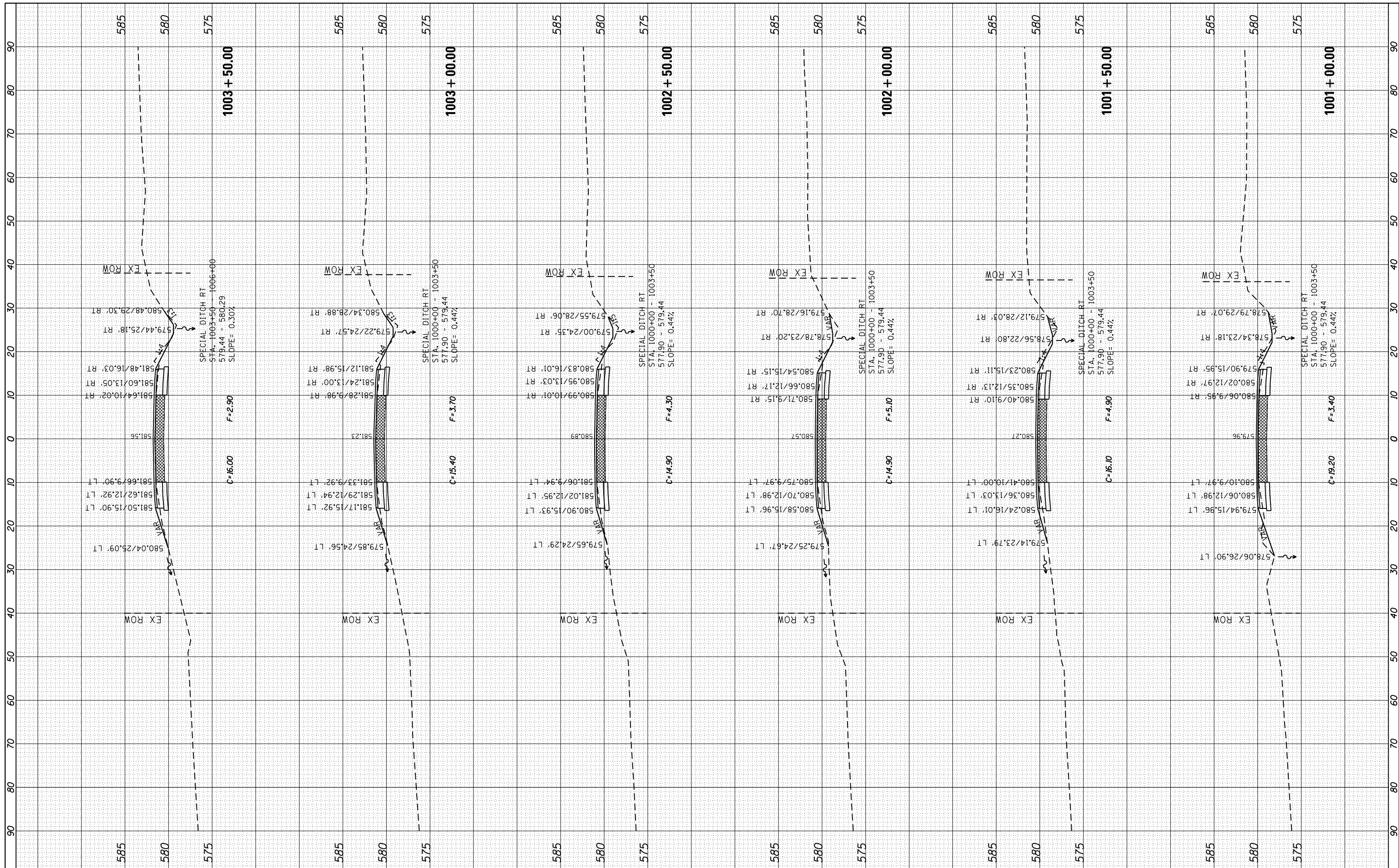
**STATE OF ILLINOIS
DEPARTMENT OF TRANSPORTATION**

IL 92
MAINLINE CROSS SECTIONS
 SCALE: _____ SHEET _____ OF _____ SHEETS STA. 998+84.35 TO STA. 1000+50.00

F.A.P. RTE.	SECTION	COUNTY	TOTAL SHEETS	SHEET NO.
599	(83MFT & 103MFT)W	ROCK ISLAND	340	328
CONTRACT NO. 64H11			ILLINOIS FED. AID PROJECT	

FINAL SURVEY	SURVEYED	BY	DATE
NOTE BOOK	PLOTTED		
AREAS CHECKED	TEMPLATE		
NO.	AREAS CHECKED		

ORIGINAL SURVEY	SURVEYED	BY	DATE
NOTE BOOK	PLOTTED		
AREAS CHECKED	TEMPLATE		
NO.	AREAS CHECKED		



FILE NAME = c:\pw_work\pwidot\grantpm\d0261271\0207411-shsht.dgn
 USER NAME = grantpm
 PLOT SCALE = 20.0000' / in.
 PLOT DATE = Wed Mar 20 13:19:45 2013

DESIGNED	-	REVISOR	-
DRAWN	-	REVISION	-
CHECKED	-	REVISION	-
DATE	-	REVISION	-

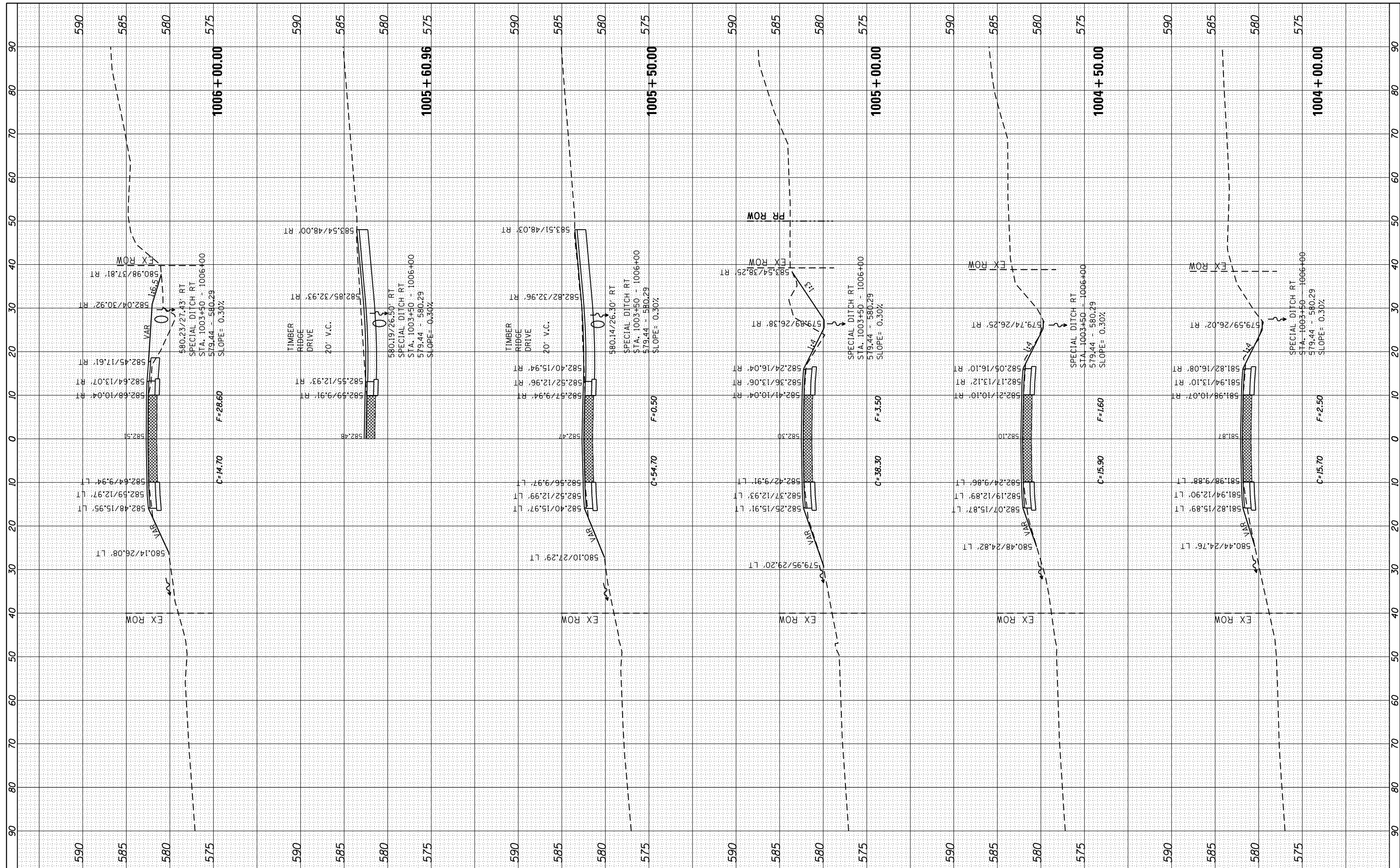
**STATE OF ILLINOIS
DEPARTMENT OF TRANSPORTATION**

IL 92
MAINLINE CROSS SECTIONS
 SCALE: _____ SHEET _____ OF _____ SHEETS STA. 1001+00.00 TO STA. 1003+50.00

F.A.P. RTE.	SECTION	COUNTY	TOTAL SHEETS	SHEET NO.
599	(83MFT & 103MFT)W	ROCK ISLAND	340	329
CONTRACT NO. 64HJ1			ILLINOIS FED. AID PROJECT	

FINAL SURVEY	SURVEYED	DATE
NOTE BOOK	PLOTTED	
AREAS CHECKED	TEMPLATE	
	AREAS CHECKED	

ORIGINAL SURVEY	SURVEYED	DATE
NOTE BOOK	PLOTTED	
AREAS CHECKED	TEMPLATE	
	AREAS CHECKED	



FILE NAME = c:\pw_work\pwidot\grantpm\d0261271\0207411-shh...
 USER NAME = grantpm
 PLOT SCALE = 20.0000' / in.
 PLOT DATE = Wed Mar 20 13:20:04 2013

DESIGNED -	REVISD -
DRAWN -	REVISD -
CHECKED -	REVISD -
DATE -	REVISD -

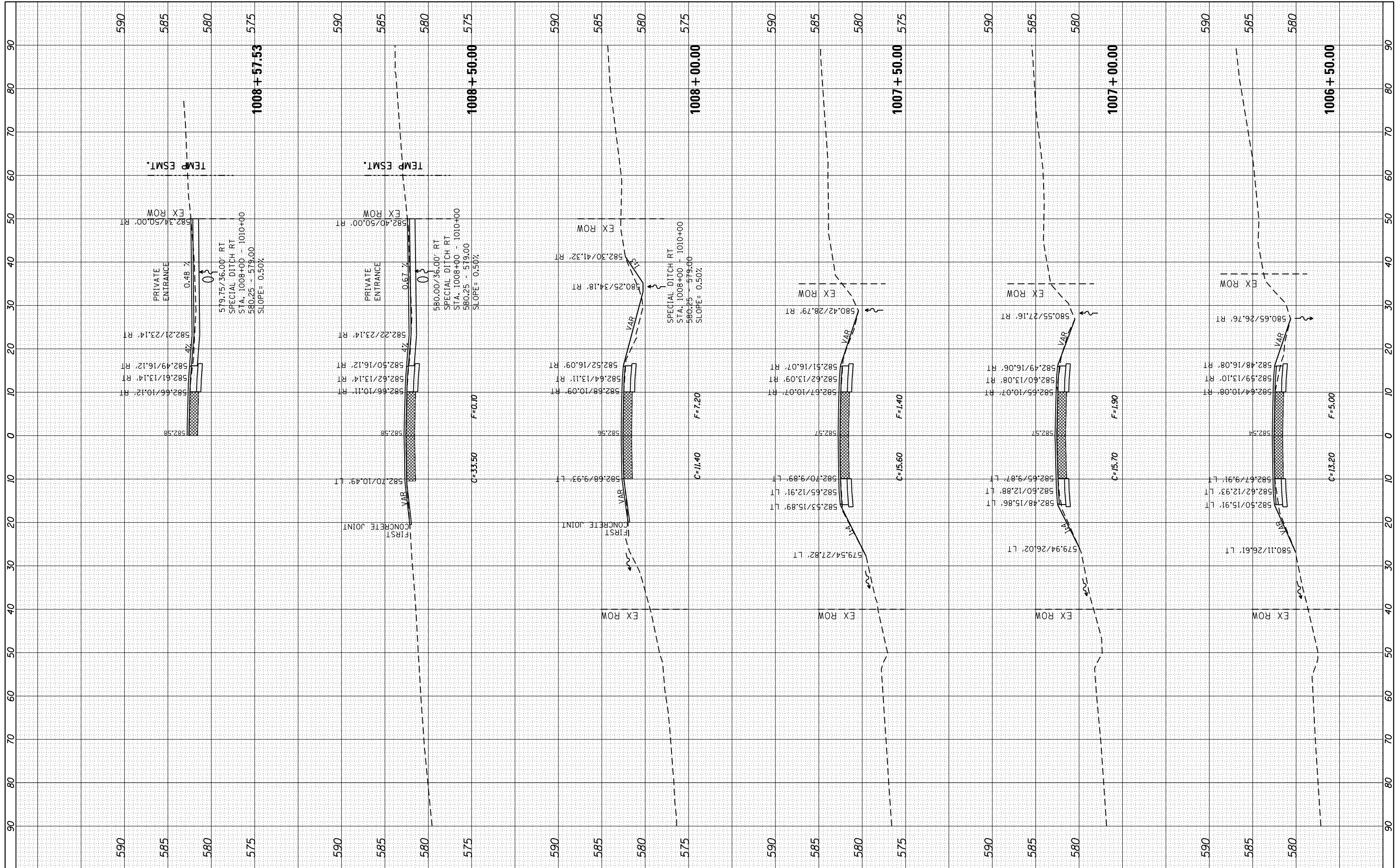
STATE OF ILLINOIS
DEPARTMENT OF TRANSPORTATION

IL 92
 MAINLINE CROSS SECTIONS
 SCALE: _____ SHEET _____ OF _____ SHEETS
 STA. 1004+00.00 TO STA. 1006+00.00

F.A.P. RTE.	SECTION	COUNTY	TOTAL SHEETS	SHEET NO.
599	(83MFT & 103MFT)W	ROCK ISLAND	340	330
CONTRACT NO. 64HJ			ILLINOIS FED. AID PROJECT	

BY	DATE

BY	DATE



FILE NAME = c:\pwwork\pwwork\grantspm\d0261271\0207411-shh.kssh.dgn
 USER NAME = grantspm

DESIGNED -
 DRAWN -
 CHECKED -
 DATE -

REVISÉD -
 REVISÉD -
 REVISÉD -
 REVISÉD -

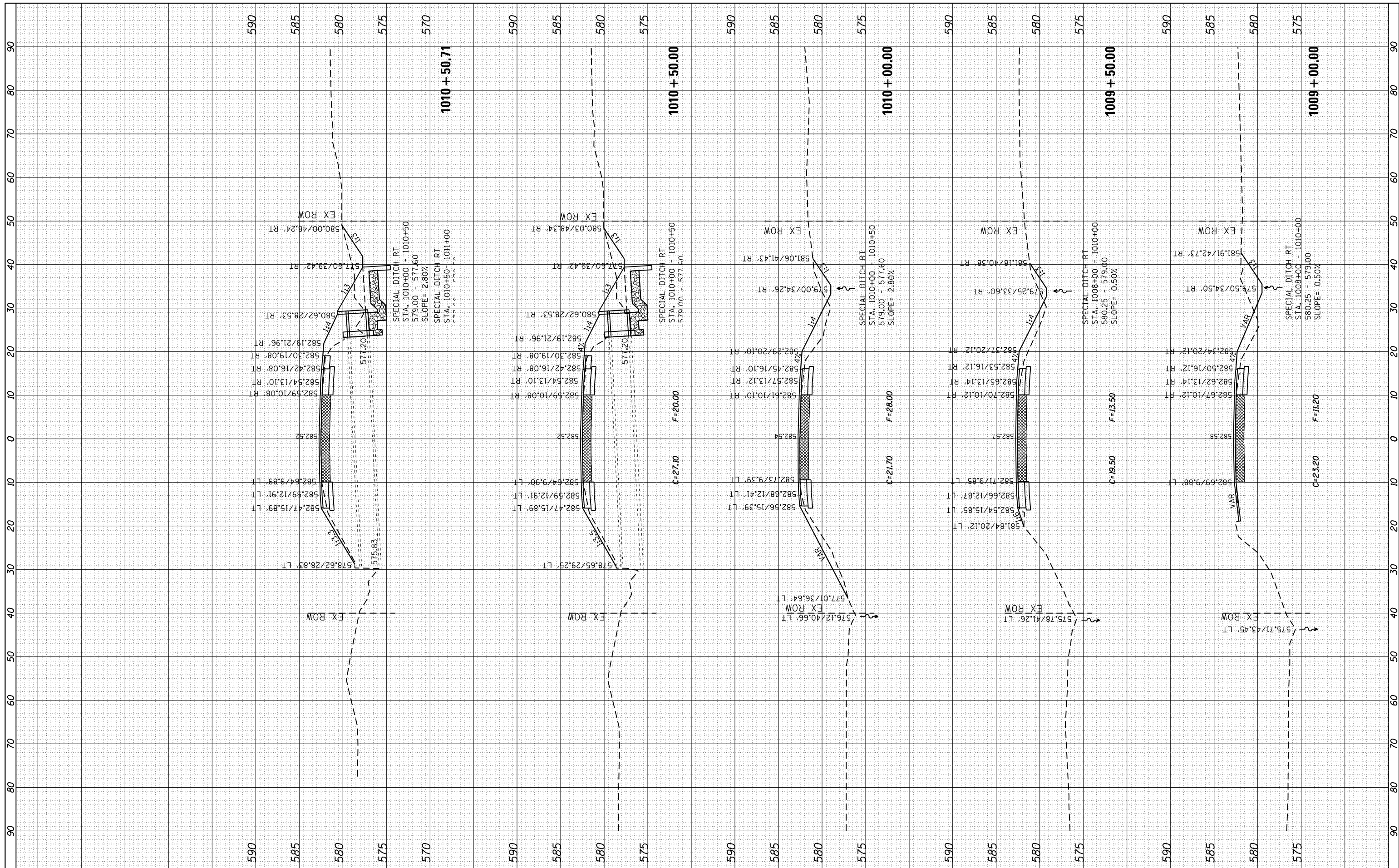
**STATE OF ILLINOIS
 DEPARTMENT OF TRANSPORTATION**

IL 92
MAINLINE CROSS SECTIONS
 SCALE: SHEET OF SHEETS STA. 1006+50.00 TO STA. 1008+57.53

F.A.P. RTE.	SECTION	COUNTY	TOTAL SHEETS	SHEET NO.
599	(83MFT & 103MFT)W	ROCK ISLAND	340	331
CONTRACT NO. 64H11			ILLINOIS FED. AID PROJECT	

FINAL SURVEY	SURVEYED	BY	DATE
NOTE BOOK	PLOTTED		
AREAS CHECKED	TEMPLATE		
NO.	AREAS CHECKED		

ORIGINAL SURVEY	SURVEYED	BY	DATE
NOTE BOOK	PLOTTED		
AREAS CHECKED	TEMPLATE		
NO.	AREAS CHECKED		



FILE NAME = c:\pw_work\pwidot\grantpm\d0261271\0207411-shht.dgn
 USER NAME = grantpm
 PLOT SCALE = 20.0000' / in.
 PLOT DATE = Wed Mar 20 13:20:54 2013

DESIGNED	-	REVIS	-
DRAWN	-	REVIS	-
CHECKED	-	REVIS	-
DATE	-	REVIS	-

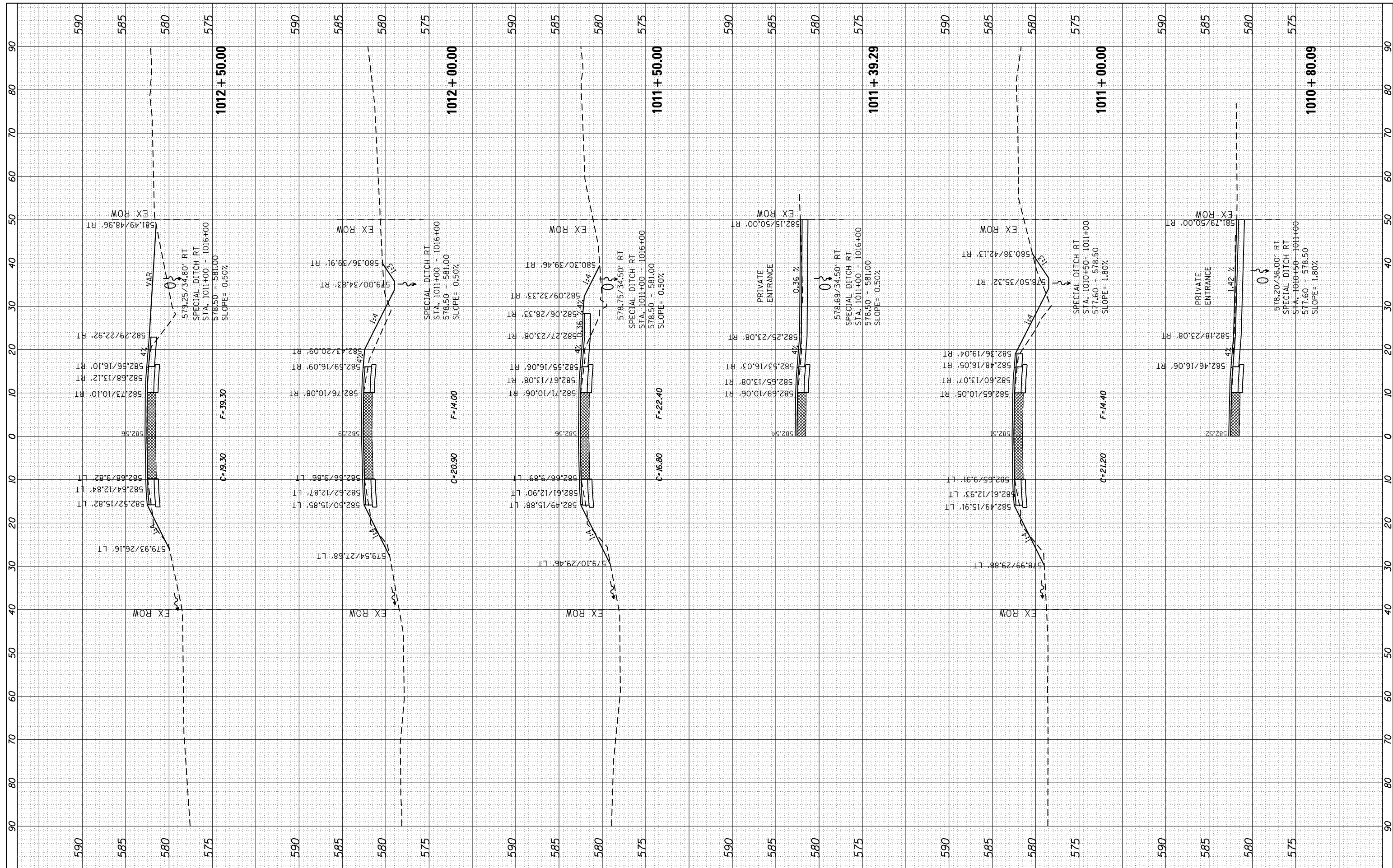
**STATE OF ILLINOIS
DEPARTMENT OF TRANSPORTATION**

IL 92
MAINLINE CROSS SECTIONS
 SCALE: _____ SHEET _____ OF _____ SHEETS STA. 1009+00.00 TO STA. 1010+50.71

F.A.P. RTE.	SECTION	COUNTY	TOTAL SHEETS	SHEET NO.
599	(83MFT & 103MFT)W	ROCK ISLAND	340	332
CONTRACT NO. 64H11			ILLINOIS FED. AID PROJECT	

FINAL SURVEY	SURVEYED	BY	DATE
NOTE BOOK	PLOTTED		
AREAS CHECKED	TEMPLATE		
NO.	AREAS CHECKED		

ORIGINAL SURVEY	SURVEYED	BY	DATE
NOTE BOOK	PLOTTED		
AREAS CHECKED	TEMPLATE		
NO.	AREAS CHECKED		



FILE NAME = c:\pw_work\pwidot\grantpm\d0261271\0207411-shht.dgn
 USER NAME = grantpm

DESIGNED - _____
 DRAWN - _____
 CHECKED - _____
 DATE - _____

REVISÉ - _____
 REVISÉ - _____
 REVISÉ - _____
 REVISÉ - _____

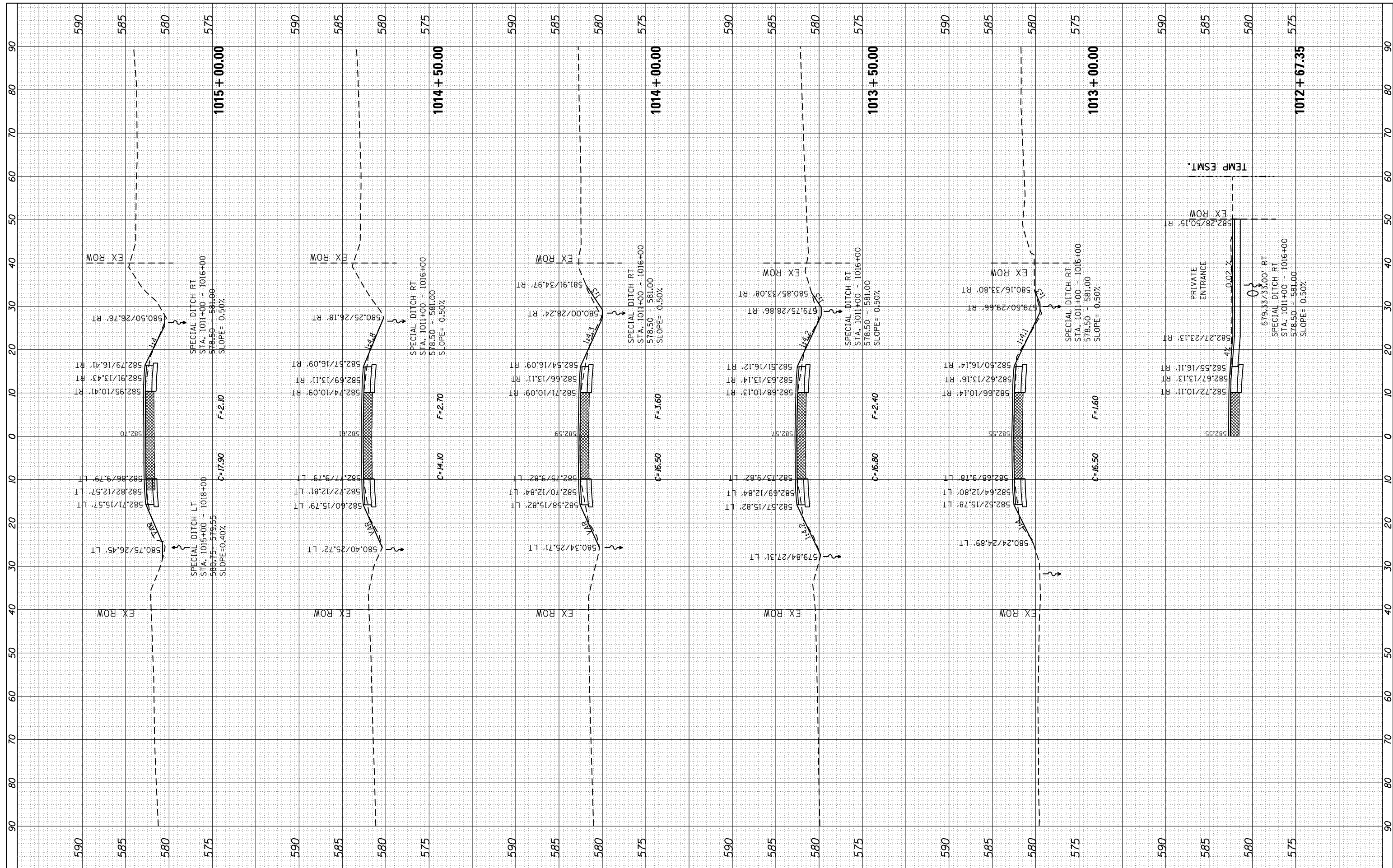
**STATE OF ILLINOIS
 DEPARTMENT OF TRANSPORTATION**

IL 92
MAINLINE CROSS SECTIONS
 SCALE: _____ SHEET _____ OF _____ SHEETS STA. 1010+80.09 TO STA. 1012+50.00

F.A.P. RTE.	SECTION	COUNTY	TOTAL SHEETS	SHEET NO.
599	(83MFT & 103MFT)W	ROCK ISLAND	340	333
CONTRACT NO. 64HJ1			ILLINOIS FED. AID PROJECT	

FINAL SURVEY	SURVEYED	DATE
NOTE BOOK	PLOTTED	
AREAS CHECKED	TEMPLATE	
NO.	AREAS CHECKED	

ORIGINAL SURVEY	SURVEYED	DATE
NOTE BOOK	PLOTTED	
AREAS CHECKED	TEMPLATE	
NO.	AREAS CHECKED	



FILE NAME = c:\pw_work\pwidot\grantpm\d0261271\0207411-sh1.sshd.dgn
 USER NAME = grantpm
 PLOT SCALE = 20.0000' / in.
 PLOT DATE = Wed Mar 20 13:21:33 2013

DESIGNED -	REVISD -
DRAWN -	REVISD -
CHECKED -	REVISD -
DATE -	REVISD -

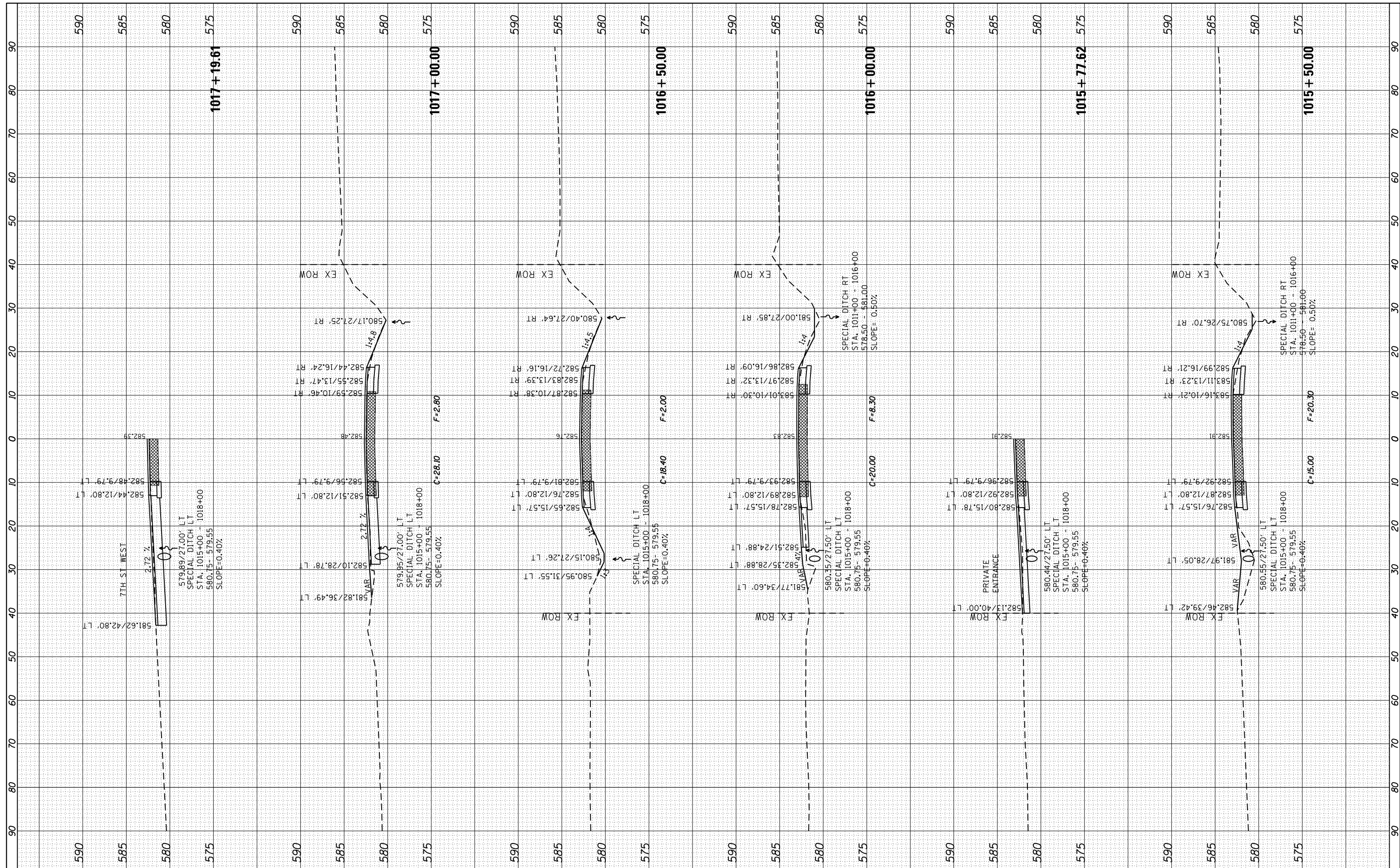
**STATE OF ILLINOIS
DEPARTMENT OF TRANSPORTATION**

IL 92
MAINLINE CROSS SECTIONS
 SCALE: _____ SHEET _____ OF _____ SHEETS STA. 1012+67.35 TO STA. 1015+00.00

F.A.P. RTE.	SECTION	COUNTY	TOTAL SHEETS	SHEET NO.
599	(83MFT & 103MFT)W	ROCK ISLAND	340	334
CONTRACT NO. 64H11			ILLINOIS FED. AID PROJECT	

FINAL SURVEY	SURVEYED	BY	DATE
NOTE BOOK	PLOTTED		
AREAS CHECKED	TEMPLATE		
NO.	AREAS CHECKED		

ORIGINAL SURVEY	SURVEYED	BY	DATE
NOTE BOOK	PLOTTED		
AREAS CHECKED	TEMPLATE		
NO.	AREAS CHECKED		



FILE NAME = c:\pw_work\pwidot\grantpm\d0261271\0207411-sh1.kssh.dgn
 USER NAME = grantpm
 PLOT SCALE = 20.0000' / in.
 PLOT DATE = Wed Mar 20 13:21:51 2013

DESIGNED	-	REVIS	-
DRAWN	-	REVIS	-
CHECKED	-	REVIS	-
DATE	-	REVIS	-

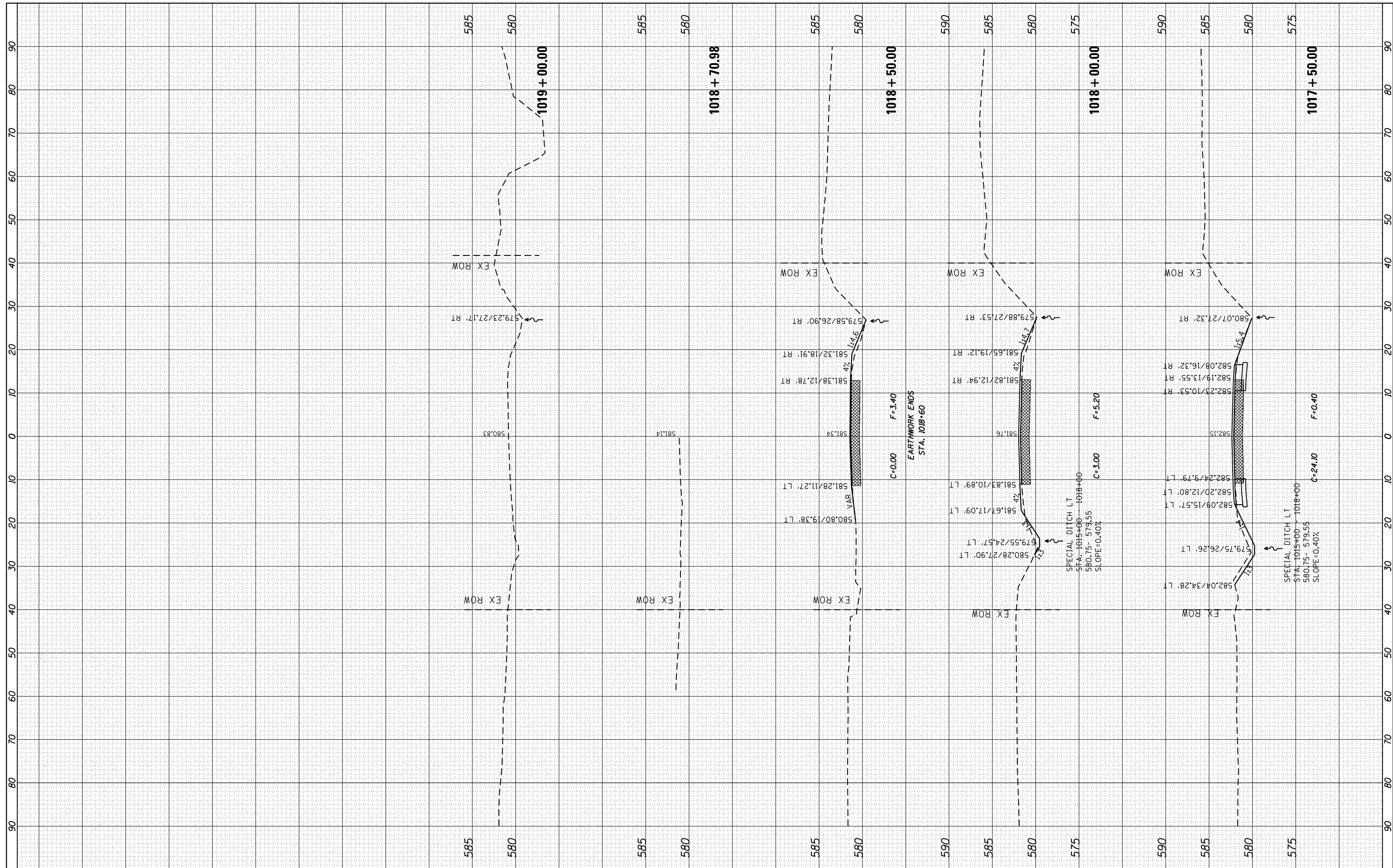
**STATE OF ILLINOIS
DEPARTMENT OF TRANSPORTATION**

IL 92
MAINLINE CROSS SECTIONS
 SCALE: _____ SHEET _____ OF _____ SHEETS STA. 1015+50.00 TO STA. 1017+19.61

F.A.P. RTE.	SECTION	COUNTY	TOTAL SHEETS	SHEET NO.
599	(83MFT & 103MFT)W	ROCK ISLAND	340	335
CONTRACT NO. 64H11			ILLINOIS FED. AID PROJECT	

FINAL SURVEY NO.	SURVEYED PLOTTED TEMPLATE AREAS CHECKED	BY	DATE

ORIGINAL SURVEY NO.	SURVEYED PLOTTED TEMPLATE AREAS CHECKED	BY	DATE



FILE NAME = c:\pw_work\pwidot\grantpm\d0261271\0207411-shht.dgn
 USER NAME = grantpm

PLOT SCALE = 20.0000' / in.
 PLOT DATE = Wed Mar 20 13:22:10 2013

DESIGNED -	REVISIED -
DRAWN -	REVISIED -
CHECKED -	REVISIED -
DATE -	REVISIED -

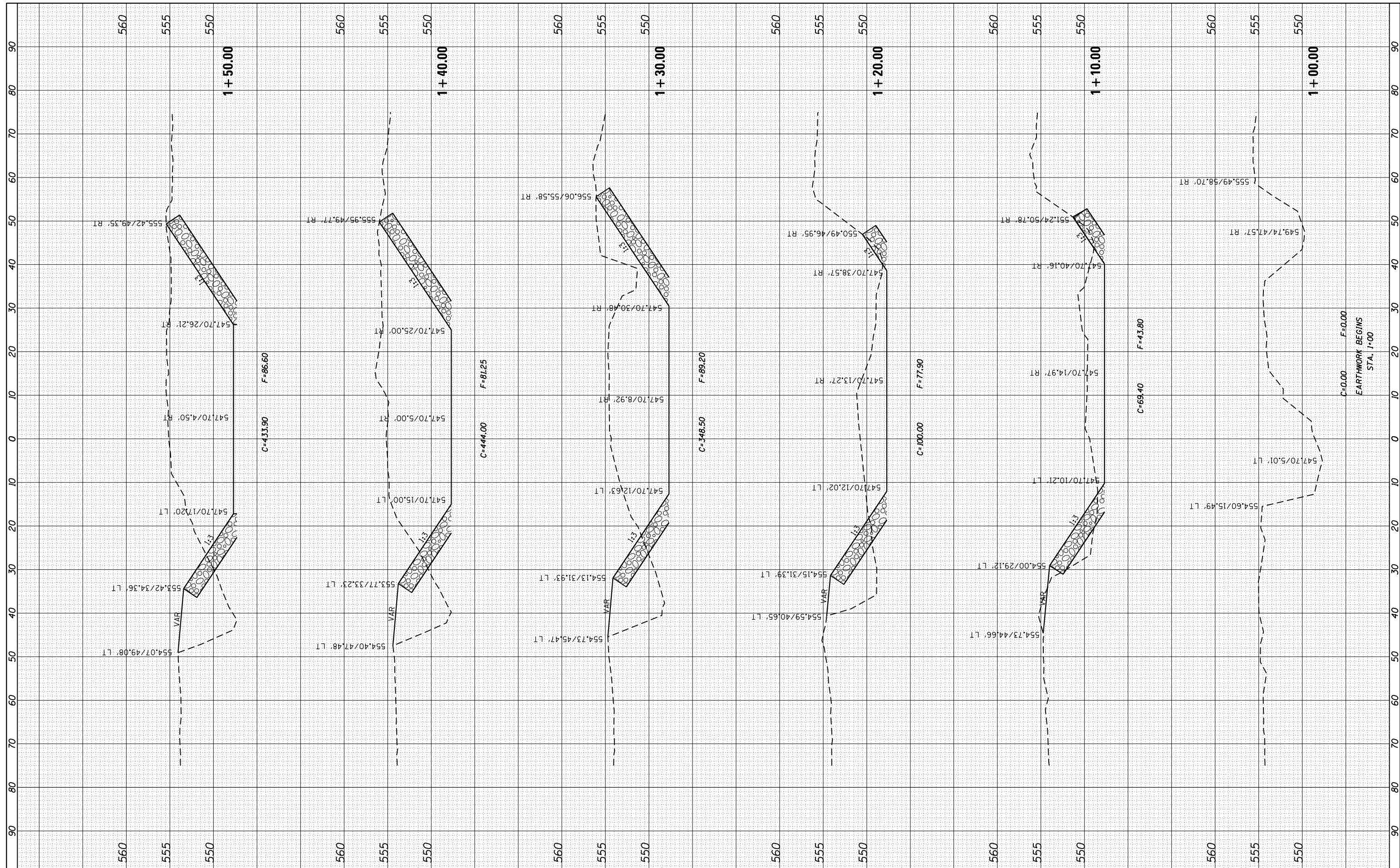
**STATE OF ILLINOIS
 DEPARTMENT OF TRANSPORTATION**

IL 92
MAINLINE CROSS SECTIONS
 SCALE: _____ SHEET _____ OF _____ SHEETS STA. 1017+50.00 TO STA. 1019+00.00

F.A.P. RTE. 599	SECTION (83MFT & 103MFT)W	COUNTY ROCK ISLAND	TOTAL SHEETS 340	SHEET NO. 336
CONTRACT NO. 64H11			ILLINOIS FED. AID PROJECT	

FINAL SURVEY NO.	SURVEYED PLOTTED TEMPLATE AREAS CHECKED	BY	DATE

ORIGINAL SURVEY NO.	SURVEYED PLOTTED TEMPLATE AREAS CHECKED	BY	DATE



FILE NAME = c:\pw_work\pwidot\grantpm\d0261271\0207411-sh1.ssh.dgn
 USER NAME = grantpm
 PLOT SCALE = 20.0000' / 1"
 PLOT DATE = Wed Mar 20 13:22:34 2013

DESIGNED -	REVISD -
DRAWN -	REVISD -
CHECKED -	REVISD -
DATE -	REVISD -

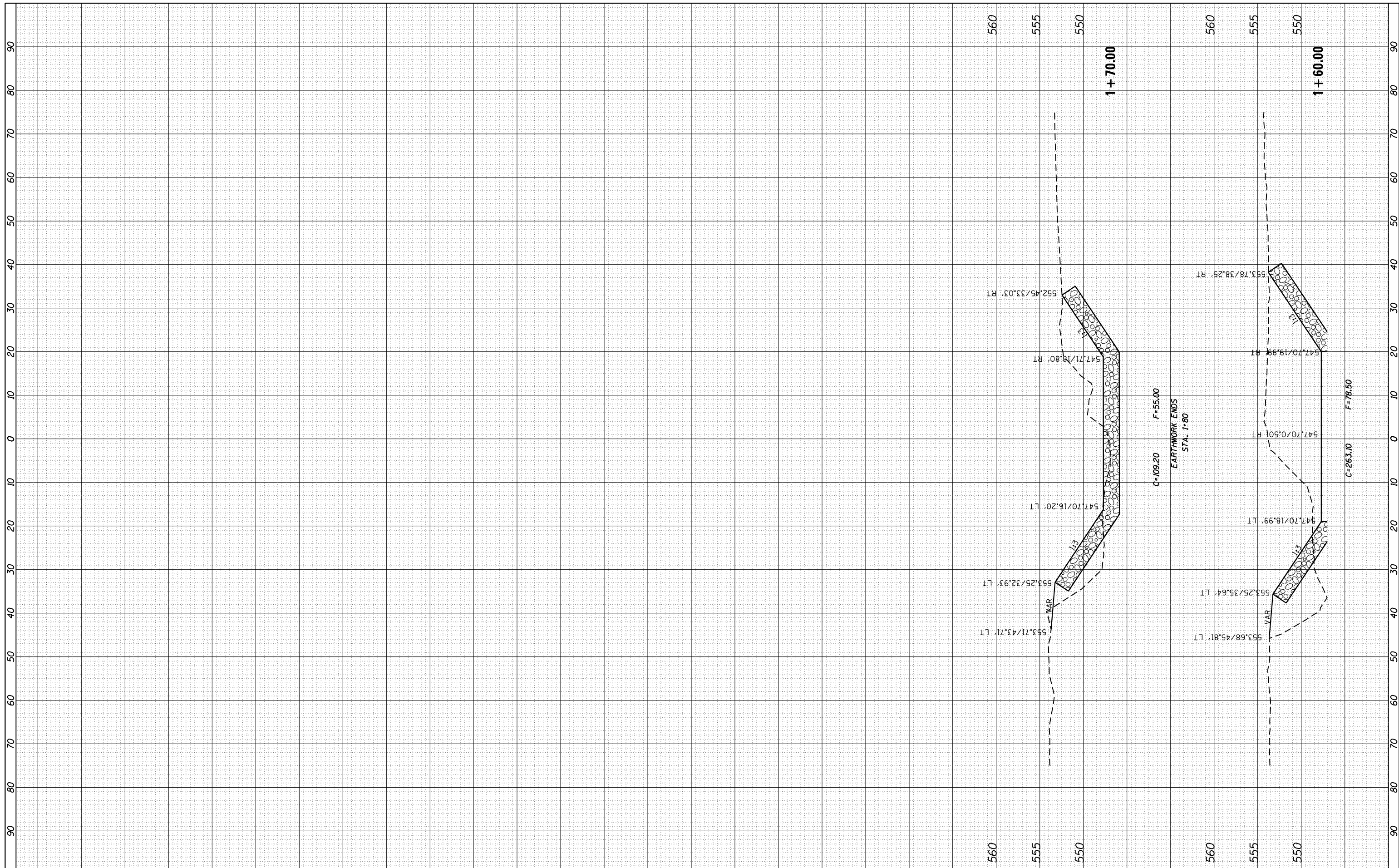
**STATE OF ILLINOIS
DEPARTMENT OF TRANSPORTATION**

IL 92 CULVERT CHANNEL EXCAVATION
STA. 917+92.06 RT
 SCALE: _____ SHEET _____ OF _____ SHEETS STA. 1+00.00 TO STA. 1+50.00

F.A.P. RTE. 599	SECTION (83MFT & 103MFT)W	COUNTY ROCK ISLAND	TOTAL SHEETS 340	SHEET NO. 337
CONTRACT NO. 64H11			ILLINOIS FED. AID PROJECT	

FINAL SURVEY NO.	SURVEYED PLOTTED TEMPLATE AREAS CHECKED	BY	DATE

ORIGINAL SURVEY NO.	SURVEYED PLOTTED TEMPLATE AREAS CHECKED	BY	DATE



FILE NAME = c:\pw_work\pwidot\grantpm\d0261271\0207411-shht.dgn

USER NAME = grantpm
 PLOT SCALE = 20.0000' / in.
 PLOT DATE = Wed Mar 20 13:22:51 2013

DESIGNED - _____
 DRAWN - _____
 CHECKED - _____
 DATE - _____

REVISED - _____
 REVISED - _____
 REVISED - _____
 REVISED - _____

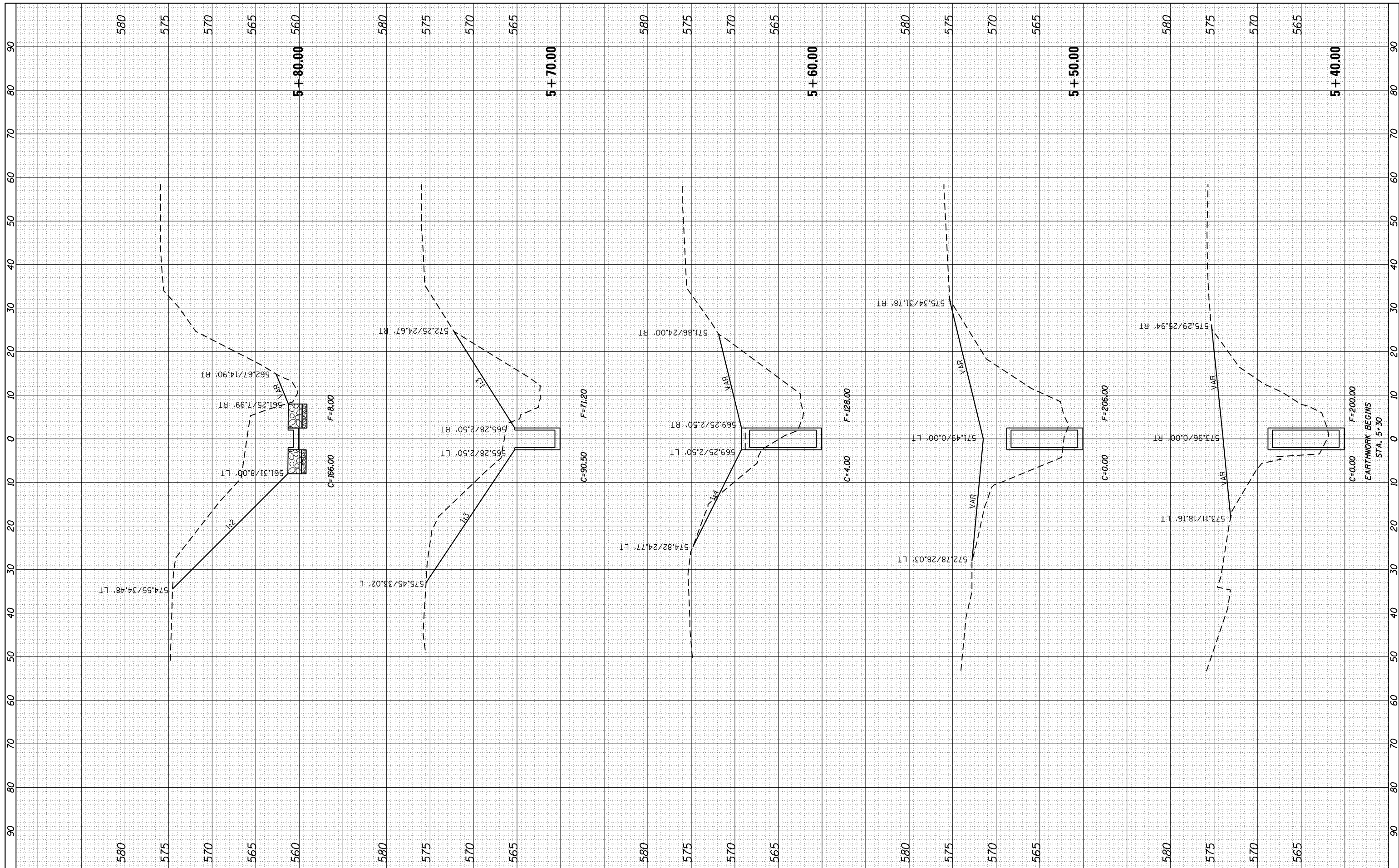
**STATE OF ILLINOIS
 DEPARTMENT OF TRANSPORTATION**

IL 92 CULVERT CHANNEL EXCAVATION
STA. 91+92.06 RT
 SCALE: _____ SHEET _____ OF _____ SHEETS STA. 1+60.00 TO STA. 1+70.00

F.A.P. RTE. 599	SECTION (83MFT & 103MFT)W	COUNTY ROCK ISLAND	TOTAL SHEETS 340	SHEET NO. 338
CONTRACT NO. 64H1			ILLINOIS FED. AID PROJECT	

FINAL SURVEY NO.	SURVEYED PLOTTED	BY	DATE
NOTE BOOK NO.	TEMPLATE AREAS CHECKED		

ORIGINAL SURVEY NO.	SURVEYED PLOTTED	BY	DATE
NOTE BOOK NO.	TEMPLATE AREAS CHECKED		



FILE NAME = c:\pw_work\pwidot\grantpm\d0261271\0207411-shht.dgn
 USER NAME = grantpm

DESIGNED - _____
 DRAWN - _____
 CHECKED - _____
 DATE - _____

REVISED - _____
 REVISED - _____
 REVISED - _____
 REVISED - _____

**STATE OF ILLINOIS
 DEPARTMENT OF TRANSPORTATION**

IL 92 CULVERT
STA. 975+67.93 LT

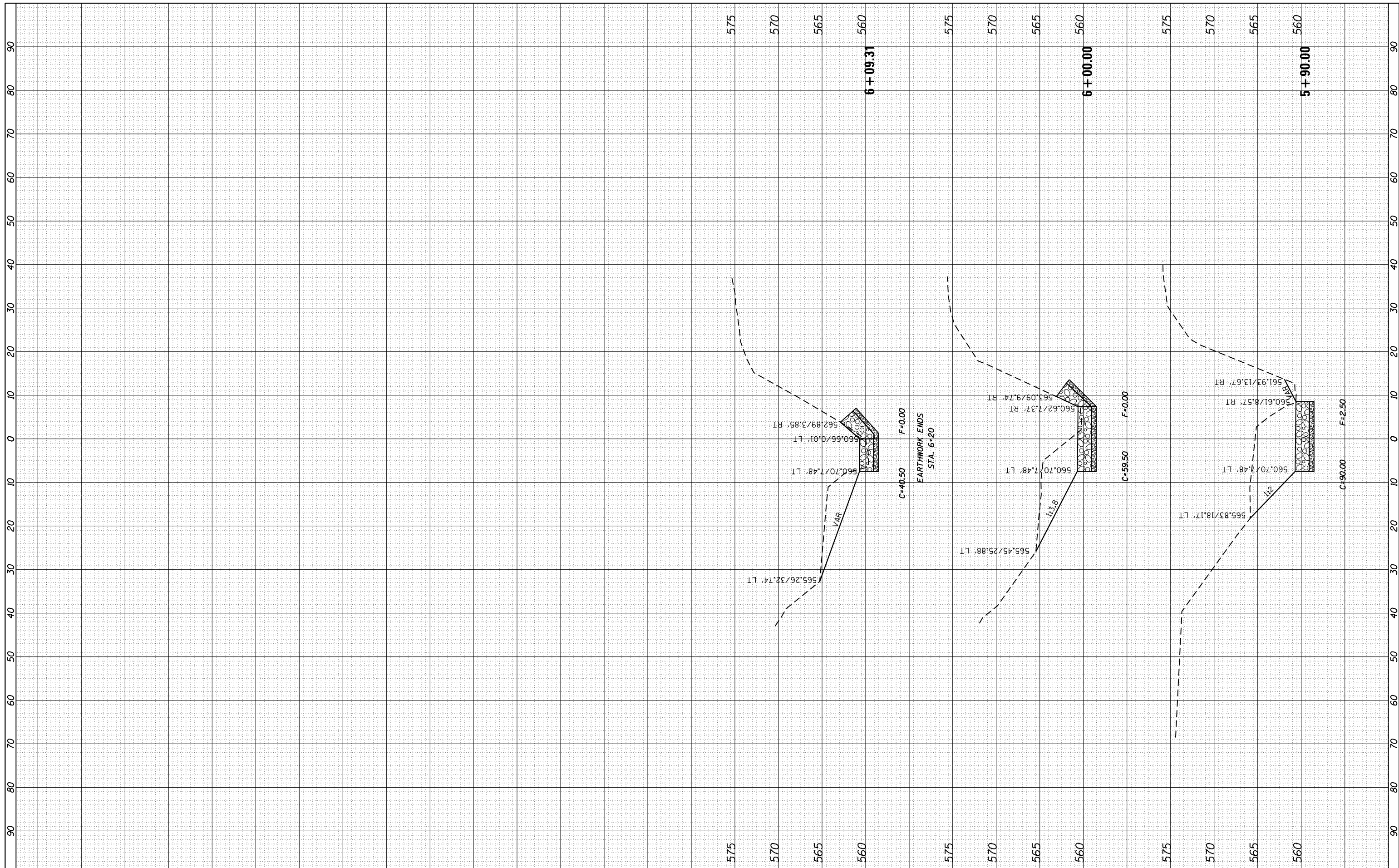
F.A.P. RTE.	SECTION	COUNTY	TOTAL SHEETS	SHEET NO.
599	(83MFT & 103MFT)W	ROCK ISLAND	340	339
CONTRACT NO. 64H11				

SCALE: _____ SHEET _____ OF _____ SHEETS STA. 5+40.00 TO STA. 5+80.00

ILLINOIS FED. AID PROJECT

FINAL SURVEY NO.	SURVEYED PLOTTED TEMPLATE AREAS CHECKED	BY	DATE

ORIGINAL SURVEY NO.	SURVEYED PLOTTED TEMPLATE AREAS CHECKED	BY	DATE



FILE NAME = c:\pw_work\pwidot\grantpm\d0261271\0207411-shht.dgn

USER NAME = grantpm
 PLOT SCALE = 20.0000' / in.
 PLOT DATE = Wed Mar 20 13:23:34 2013

DESIGNED - _____
 DRAWN - _____
 CHECKED - _____
 DATE - _____

REVISED - _____
 REVISED - _____
 REVISED - _____
 REVISED - _____

**STATE OF ILLINOIS
 DEPARTMENT OF TRANSPORTATION**

IL 92 CULVERT
STA. 975+67.93 LT
 SCALE: _____ SHEET _____ OF _____ SHEETS STA. 5+90.00 TO STA. 6+09.31

F.A.P. RTE.	SECTION	COUNTY	TOTAL SHEETS	SHEET NO.
599	(83MFT & 103MFT)W	ROCK ISLAND	340	340
CONTRACT NO. 64H11			ILLINOIS FED. AID PROJECT	