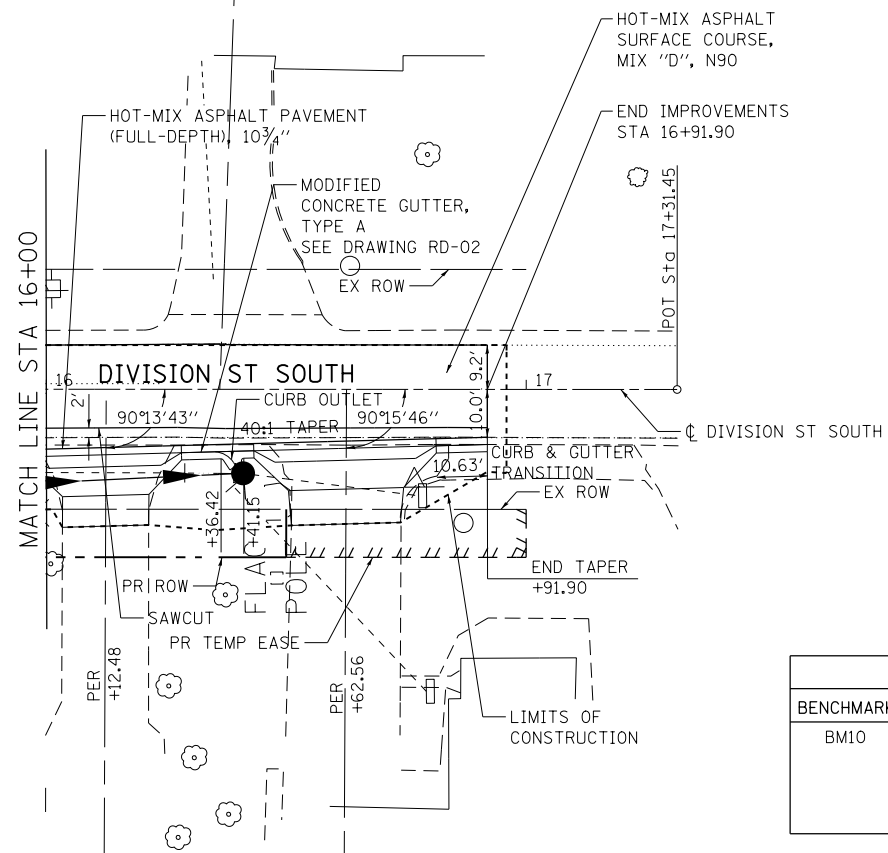


| | | |
|---------------|----------------|------|
| PLAN | SURVEYED | DATE |
| | PLOTTED | |
| | ALIGNED | |
| | CHECKED | |
| | FILED | |
| NOTE BOOK NO. | CADD FILE NAME | |



| | | |
|---------------|--------------------------|------|
| PROFILE | SURVEYED | DATE |
| | PLOTTED | |
| | GRADES CHECKED | |
| | STRUCTURE NOTATIONS CHKD | |
| NOTE BOOK NO. | | |



| BENCHMARK | | |
|-----------|-----------|---|
| BENCHMARK | ELEVATION | DESCRIPTION |
| BM10 | 440.60 | CUT SQUARE ON THE SE CORNER OF THE FOUNDATION OF AN ABOVE GROUND SIGNAL CONTROL BOX IN THE NW QUADRANT OF RTE 13 WBL AND DIVISION ST, AT CARTERVILLE 69.05' LEFT OF THE CL OF RTE 13 WBL @ STA. 465+73.58 |

NOTES:

- FOR ADDITIONAL REMOVAL ITEMS, SEE DRAINAGE AND UTILITY DRAWINGS, PAVEMENT MARKING AND SIGNING DRAWINGS AND SCHEDULE DRAWINGS.
- THE TREE AT STATION 17+05, 35' RIGHT, THE CONCRETE BLOCK WALL ALONG THE FRONT OF THE PROPERTY AND THE GRASS YARD IN THE PROPOSED TEMPORARY EASEMENT AREA WILL NOT BE DISTURBED DURING THE CONSTRUCTION OF THIS PROJECT AS STATED IN A PROJECT COMMITMENT MADE BY THE DISTRICT LAND ACQUISITION ENGINEER.
- FOR CURB OUTLET DETAILS, SEE DRAWING NO. RD-06.



| | | | | | | | | | | | |
|---|-----------------------------|---------------|-----------|---|---|-------------------|---------------------------|--------------------|------------------|---------------------------|--|
| FILE NAME = D:\978258-sh1-plnprf-20.dgn | USER NAME = mfox | DESIGNED - KN | REVISED - | STATE OF ILLINOIS DEPARTMENT OF TRANSPORTATION | ROADWAY PLAN AND PROFILE DIVISION STREET SOUTH | F.A.P. RTE. | SECTION | COUNTY | TOTAL SHEETS | SHEET NO. | |
| CH2MHILL | PLOT SCALE = 40.0000' / in. | DRAWN - AS | REVISED - | | | 331 | (1-4)R-2, N-4, TS-4 | WILLIAMSON | 381 | 116 | |
| | CHECKED - | | REVISED - | | | DRAWING NO. PL-20 | | CONTRACT NO. 78258 | | | |
| | DATE = 1/31/2013 | | REVISED - | | | SCALE: | SHEET NO. 20 OF 32 SHEETS | STA. 16+00.00 | TO STA. 16+91.90 | ILLINOIS FED. AID PROJECT | |