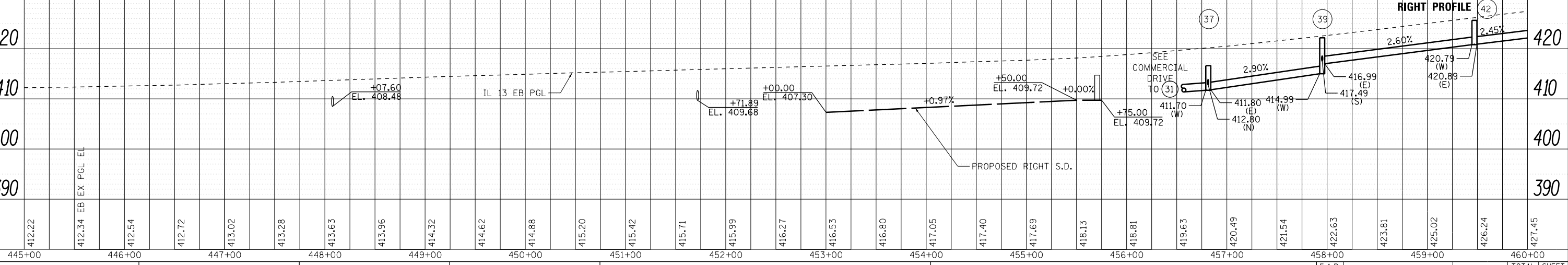
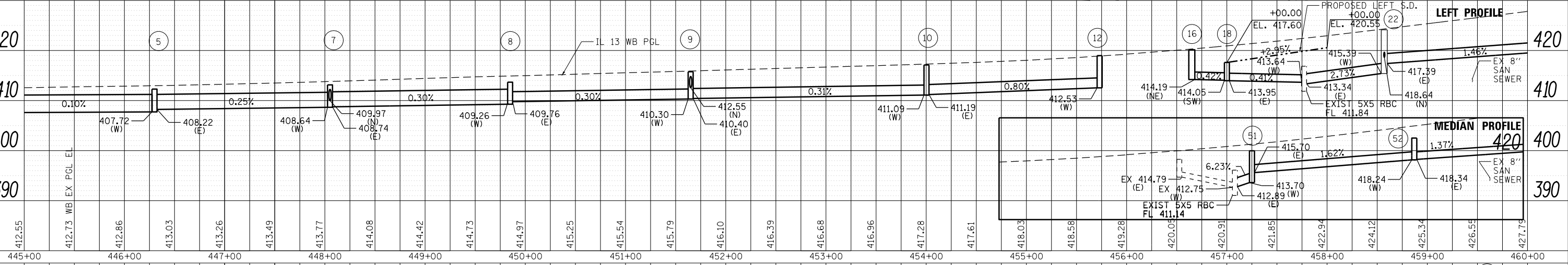
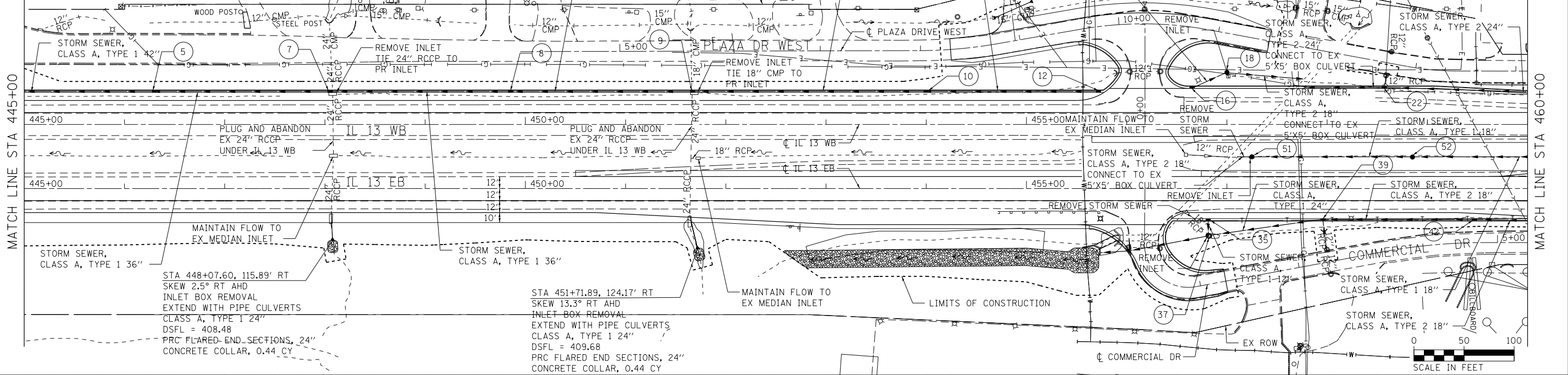


NOTES:

- EASTBOUND LANE CALLOUTS USE WESTBOUND LANE ALIGNMENT FOR STATION/OFFSET.
- FOR CLARITY, ONLY VARIABLE DEPTH DITCHES ARE SHOWN ON THE PROFILE. REFER TO THE TYPICAL SECTIONS AND CROSS SECTIONS FOR DEPENDENT DITCH INFORMATION.
- FOR DETAILED DRAINAGE INFORMATION, SEE DRAWING NO. DU-03.



DATE	BY
DATE	BY
DATE	BY
DATE	BY

DATE	BY
DATE	BY
DATE	BY
DATE	BY

FILE NAME = D:\978258-shd-drain-02.dgn
CH2MHILL

USER NAME = mfox	DESIGNED -	REVISED -
	CHECKED -	REVISED -
	DRAWN -	REVISED -
	CHECKED -	REVISED -

STATE OF ILLINOIS
DEPARTMENT OF TRANSPORTATION

DRAINAGE AND UTILITY PLANS
IL 13
 SCALE: SHEET 2 OF 43 SHEETS STA. 445+00.00 TO STA. 460+00.00

F.A.P. RTE.	SECTION	COUNTY	TOTAL SHEETS	SHEET NO.
331	(1-4)R-2, N-4, TS-4	WILLIAMSON	381	157
DRAWING NO. DU-02		CONTRACT NO. 78258		
ILLINOIS FED. AID PROJECT				