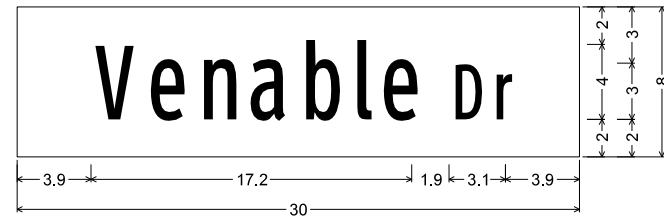


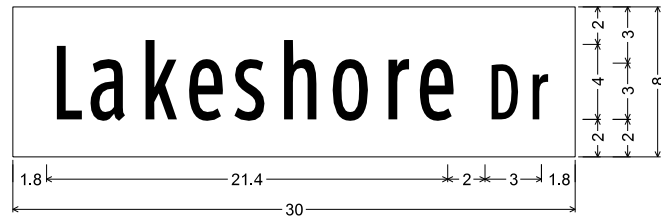
D-9



No border, White on Green;  
 [Venable Dr] ClearviewHwy-1-W;  
 Table of letter and object lefts.

V	e	n	a	b	l	e	D	r
3.9	6.7	9.5	12.1	14.9	17.7	19.2	23.0	25.2

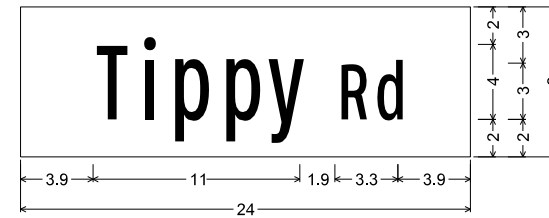
D-10



No border, White on Green;  
 [Lakeshore Dr] ClearviewHwy-1-W;  
 Table of letter and object lefts.

L	a	k	e	s	h	o	r	e	D	r
1.8	3.8	6.6	9.0	11.5	14.0	16.7	19.5	21.3	25.2	27.3

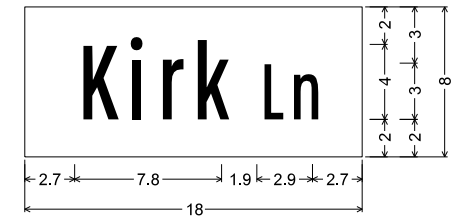
D-11



No border, White on Green;  
 [Tippy Rd] ClearviewHwy-1-W;  
 Table of letter and object lefts.

T	i	p	p	y	R	d
3.9	6.2	7.8	10.5	13.0	16.8	18.7

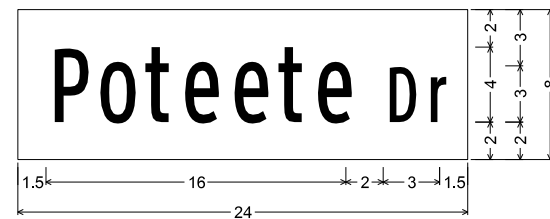
S-1



No border, White on Green;  
 [Kirk Ln] ClearviewHwy-1-W;  
 Table of letter and object lefts.

K	i	r	k	L	n
2.7	5.3	6.8	8.8	12.4	14.0

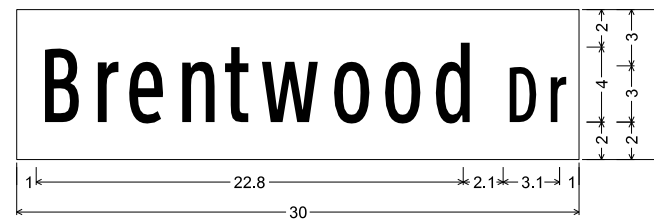
N-1



No border, White on Green;  
 [Poteete Dr] ClearviewHwy-1-W;  
 Table of letter and object lefts.

P	o	t	e	e	t	e	D	r
1.5	4.0	6.6	8.5	11.2	13.7	15.6	19.5	21.6

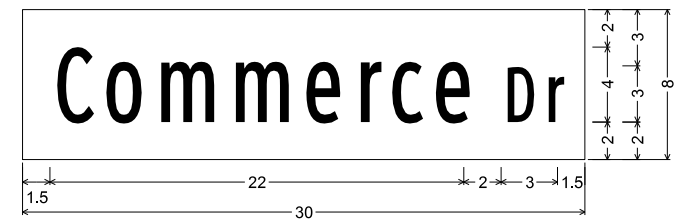
N-2



No border, White on Green;  
 [Brentwood Dr] ClearviewHwy-1-W;  
 Table of letter and object lefts.

B	r	e	n	t	w	o	o	d	D	r
1.0	3.8	5.6	8.4	10.9	12.8	16.5	19.3	22.0	25.9	28.1

N-3



No border, White on Green;  
 [Commerce Dr] ClearviewHwy-1-W;  
 Table of letter and object lefts.

C	o	m	m	e	r	c	e	D	r
1.5	4.1	6.9	10.9	14.7	17.5	19.3	21.7	25.5	27.7