

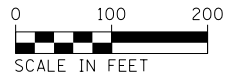


MATCH LINE STA 461+00

LEGEND	
	SEEDING, CLASS 1A
	SEEDING, CLASS 2

NOTES:

1. FOR A SUMMARY OF TREE REMOVALS, SEE REMOVAL SCHEDULES.
2. FOR ADDITIONAL LANDSCAPING DETAILS, SEE LANDSCAPING SCHEDULES.



FILE NAME =
D978258-sht-1ndscp-01.dgn
CH2MHILL

USER NAME = mfox	DESIGNED - KN	REVISED -
PLOT SCALE = 200.0002' / in.	DRAWN - AS	REVISED -
PLOT DATE = 1/31/2013	CHECKED -	REVISED -
	DATE -	REVISED -

**STATE OF ILLINOIS
DEPARTMENT OF TRANSPORTATION**

**LANDSCAPING PLANS
IL 13**

SCALE: SHEET NO. 1 OF 3 SHEETS STA. 430+00.00 TO STA. 461+00.00

F.A.P. RTE.	SECTION	COUNTY	TOTAL SHEETS	SHEET NO.
331	(1-4)R-2, N-4, TS-4	WILLIAMSON	381	242
DRAWING NO. LS-01			CONTRACT NO. 78258	
ILLINOIS FED. AID PROJECT				