

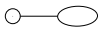




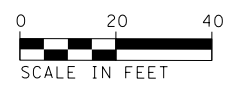


LEGEND

-  EXISTING CONTROL CABINET
-  EXISTING CONDUIT
-  EXISTING LIGHTING UNIT
-  EXISTING SIGNAL HEAD
-  EXISTING SIGNAL POST
-  EXISTING STEEL MAST ARM
-  EXISTING HAND HOLE

NOTES:
 1. FOR INFORMATION ONLY, STATIONS AND OFFSETS ARE APPROXIMATE.



FILE NAME = D978258-sht-ts-01.dgn
CH2MHILL.

USER NAME = mfox	DESIGNED - KN	REVISED -
PLOT SCALE = 40.0000' / in.	DRAWN - AS	REVISED -
PLOT DATE = 1/31/2013	CHECKED -	REVISED -
	DATE -	REVISED -

**STATE OF ILLINOIS
 DEPARTMENT OF TRANSPORTATION**

**EXISTING TRAFFIC SIGNAL PLAN
 IL 13 AND DIVISION STREET**

SCALE: SHEET NO. 1 OF 6 SHEETS STA. 463+15.00 TO STA. 469+45.00

F.A.P. RTE.	SECTION	COUNTY	TOTAL SHEETS	SHEET NO.
331	(1-41R-2, N-4, TS-4	WILLIAMSON	381	245
DRAWING NO. TR-01		CONTRACT NO. 78258		
ILLINOIS FED. AID PROJECT				