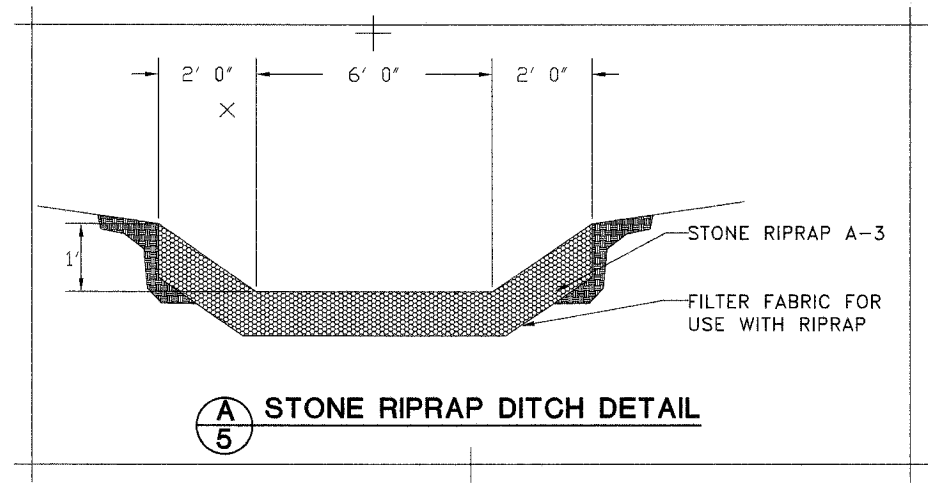


SW1/4 of SE1/4 Sec 9 T32N-R2E



INSTALL 87 S.Y. OF STONE RIPRAP DITCH A-3 WITH FILTER FABRIC. (SEE DETAIL A/5)

INSTALL 350 FEET OF PERIMETER EROSION CONTROL BARRIER (SILT FENCE)

N:1670838
E:800997

N:1670772
E:801252

N:1670711
E:801247

N:1670650
E:801079

N:1670600
E:801146

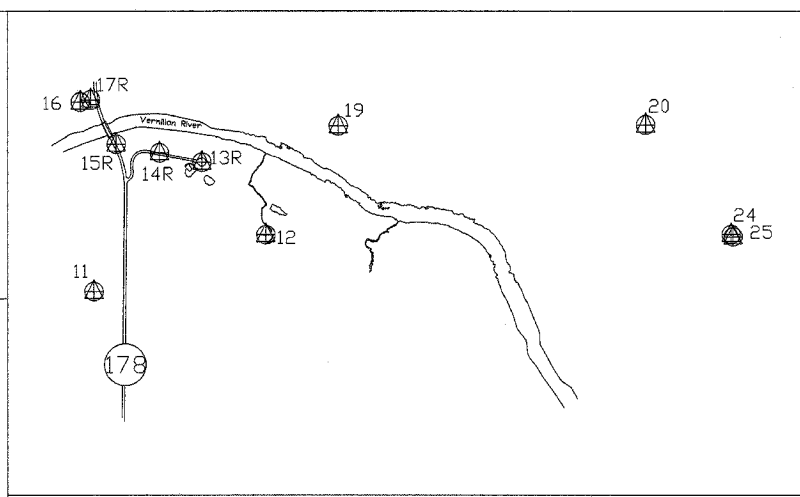
N:1670572
E:801115

N:1670576
E:801011

N:1670535
E:800936

N:1670488
E:800931

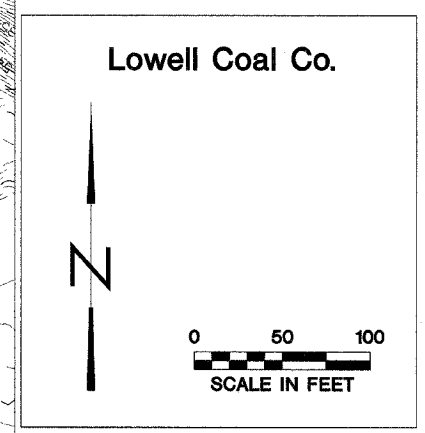
BEGIN BASELINE N:1670404
E:801080



Traverse Layout Data

- 500' --- EXISTING CONTOUR
- 525' --- PROPOSED CONTOUR
- - - - - CONSTRUCTION LIMITS
- — — — — EDGE OF ROAD
- ~~~~~ TREELINE
- - - - - EDGE OF WATER
- ⊕ SURVEY CONTROL POINT

Legend



State of Illinois
Department of Natural Resources

Lowell Coal Company
Reclamation Project
AML-GLsE-0602
La Salle County

Drawn By: M-LF, V.P. Date: 6/20/2007
Checked By: _____

Existing & Proposed
Conditions
Sheet
5 of 31