





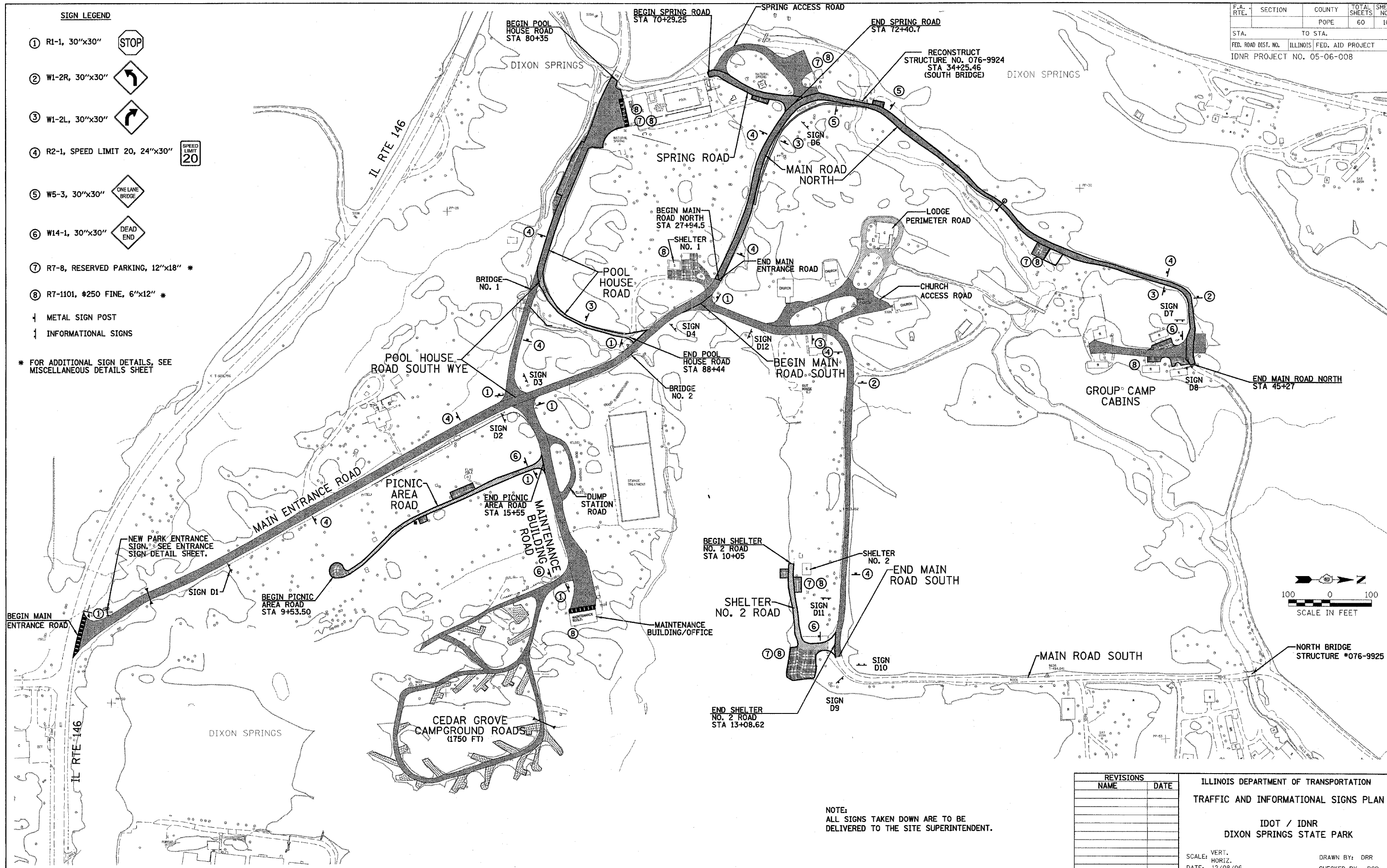


F.A. RTE.	SECTION	COUNTY	TOTAL SHEETS	SHEET NO.
		POPE	60	10
STA. TO STA.				
FED. ROAD DIST. NO. ILLINOIS FED. AID PROJECT				
IDNR PROJECT NO. 05-06-008				

**SIGN LEGEND**

- ① R1-1, 30"x30" 
- ② W1-2R, 30"x30" 
- ③ W1-2L, 30"x30" 
- ④ R2-1, SPEED LIMIT 20, 24"x30" 
- ⑤ W5-3, 30"x30" 
- ⑥ W14-1, 30"x30" 
- ⑦ R7-8, RESERVED PARKING, 12"x18" \*
- ⑧ R7-1101, #250 FINE, 6"x12" \*
- † METAL SIGN POST
- ‡ INFORMATIONAL SIGNS

\* FOR ADDITIONAL SIGN DETAILS, SEE MISCELLANEOUS DETAILS SHEET



REVISIONS	
NAME	DATE

ILLINOIS DEPARTMENT OF TRANSPORTATION  
 TRAFFIC AND INFORMATIONAL SIGNS PLAN  
 IDOT / IDNR  
 DIXON SPRINGS STATE PARK  
 SCALE: VERT. HORIZ.  
 DATE: 12/08/06  
 DRAWN BY: DRR  
 CHECKED BY: RGD

NOTE:  
 ALL SIGNS TAKEN DOWN ARE TO BE DELIVERED TO THE SITE SUPERINTENDENT.