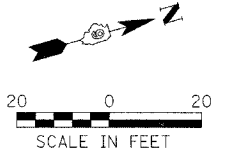
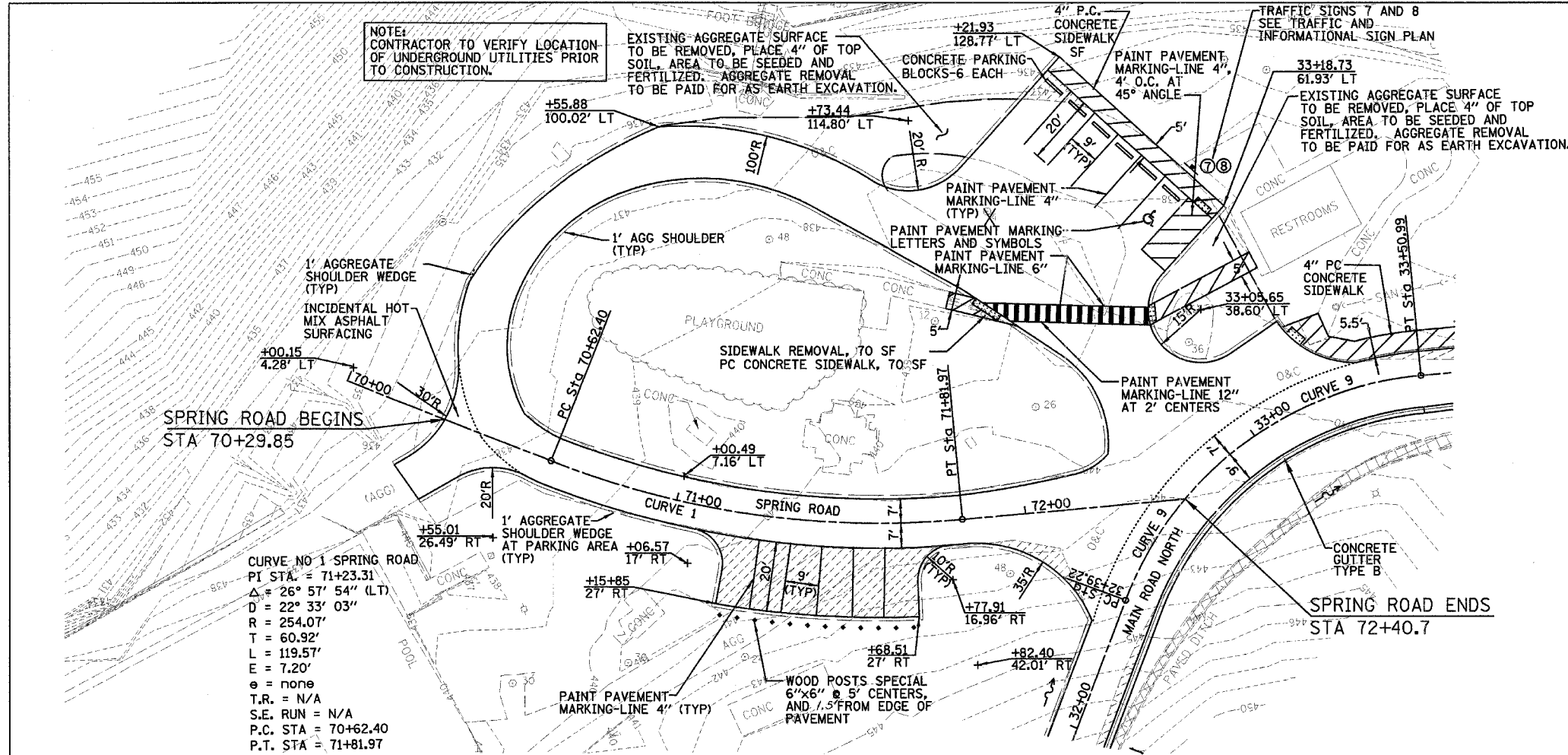


F.A. RTE.	SECTION	COUNTY	TOTAL SHEETS	SHEET NO.
		POPE	60	16

STA. TO STA. FED. ROAD DIST. NO. ILLINOIS FED. AID PROJECT

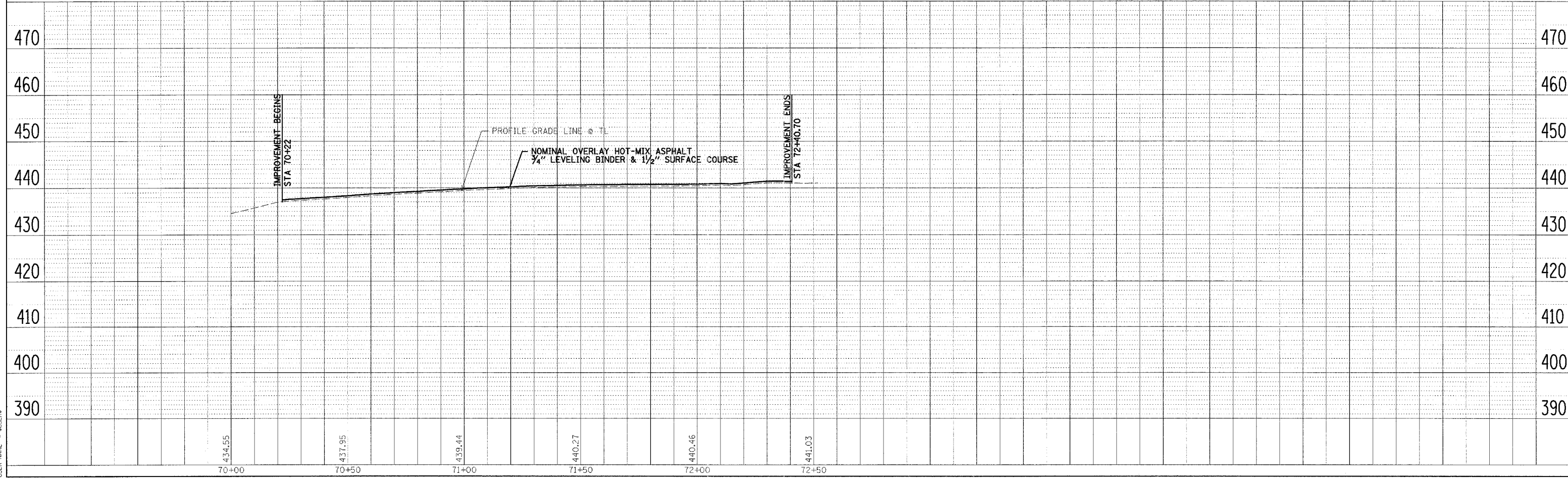
BY	DATE

PLAN SURVEYED BY: []
 CHECKED BY: []
 DATE: []



BY	DATE

PROFILE SURVEYED BY: []
 CHECKED BY: []
 DATE: []



PLOT DATE = #DATES
 FILE NAME = #FILE#
 PLOT SCALE = #SCALE#
 USER NAME = #USER#