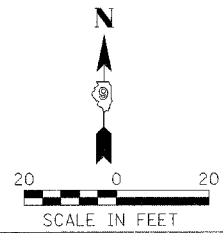
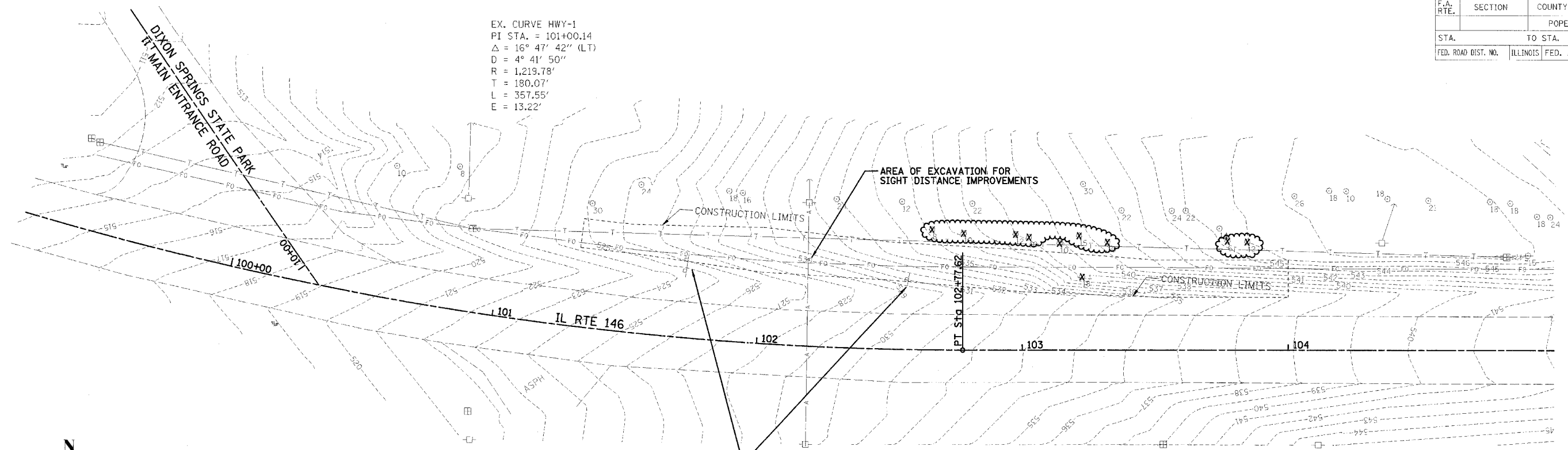


F.A. RTE.	SECTION	COUNTY	TOTAL SHEETS	SHEET NO.
		POPE	60	21
STA.		TO STA.		
FED. ROAD DIST. NO.	ILLINOIS	FED. AID PROJECT		

EX. CURVE HWY-1
 PI STA. = 101+00.14
 $\Delta = 16^\circ 47' 42''$ (LT)
 $D = 4^\circ 41' 50''$
 $R = 1,219.78'$
 $T = 180.07'$
 $L = 357.55'$
 $E = 13.22'$

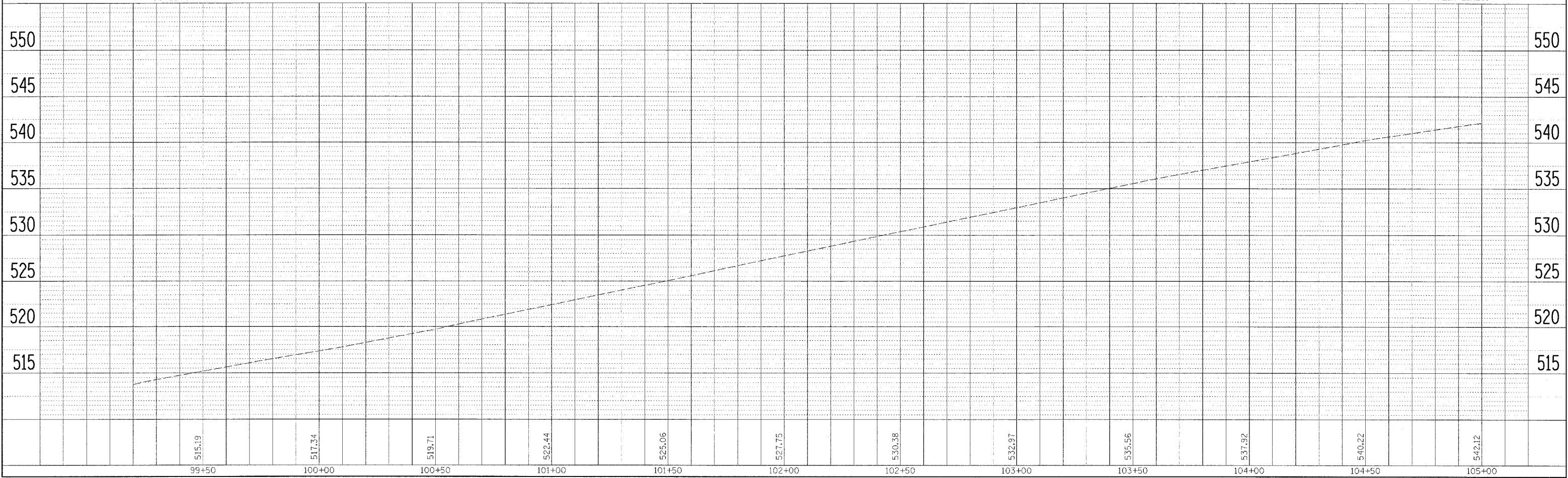


SIGNS TO BE REMOVED AND RE-ERECTED SHALL BE INCLUDED IN THE CONTRACT UNIT PRICE BID PER CUBIC YARD FOR EARTH EXCAVATION. THE CONTRACTOR MAY LEAVE THEM IN PLACE AND GRADE AROUND THEM IN LIEU OF REMOVING AND RE-ERECTING.

NOTE:
 THE EXACT LIMITS OF EXCAVATION SHALL BE DETERMINED BY THE FIELD CONDITIONS. IF THE EMBANKMENT TO BE EXCAVATED IS PRIMARILY ROCK, THE CONSTRUCTION LIMITS SHALL BE AS SHOWN ON THIS PLAN. IF THE EMBANKMENT TO BE EXCAVATED IS PRIMARILY EARTH, THE CONSTRUCTION LIMITS WILL EXTEND FURTHER TOWARDS THE PARK AND REQUIRE THE REMOVAL OF THE TREES ENCIRCLED ON THE PLAN. IF THE EXCAVATION DOES NOT NEED TO EXTEND FURTHER, THE TREES SHALL REMAIN IN PLACE. UTILITY COMPANIES HAVE BEEN CONTACTED TO DETERMINE THE EXACT LOCATIONS AND ELEVATIONS OF THEIR LINES.

PLAN
 SURVEYED BY: _____ DATE: _____
 CHECKED BY: _____
 DATE: _____
 NOTE BOOK NO. _____
 PLOT SCALE = 1" = 40'

PROF. ILL.
 SURVEYED BY: _____ DATE: _____
 CHECKED BY: _____
 DATE: _____
 NOTE BOOK NO. _____
 PLOT SCALE = 1" = 40'



PLOT DATE = 8/24/88
 FILE NAME = 81FILE18
 PLOT SCALE = 1" = 40'
 USER NAME = RUSERT8