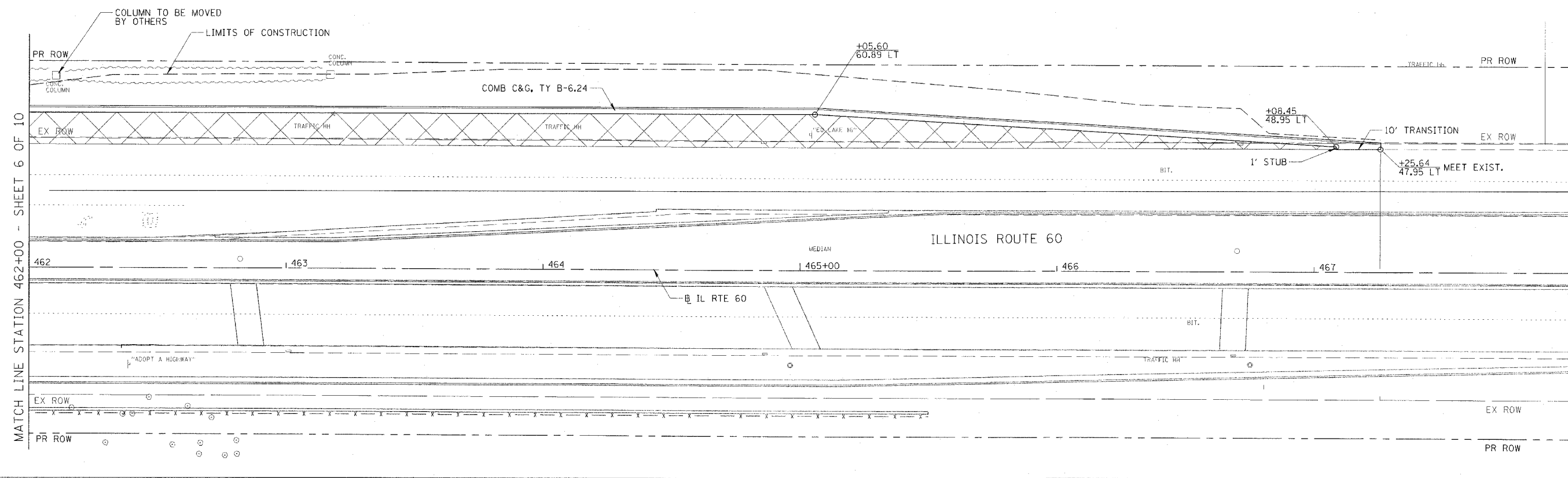


F.A.P. RTE.	SECTION	COUNTY	TOTAL SHEETS	SHEET NO.
335	119R-2	LAKE	439	61
STA. 432+83.12		TO STA. 470+56.84		
FED. ROAD DIST. NO.	ILLINOIS	FED. AID PROJECT		



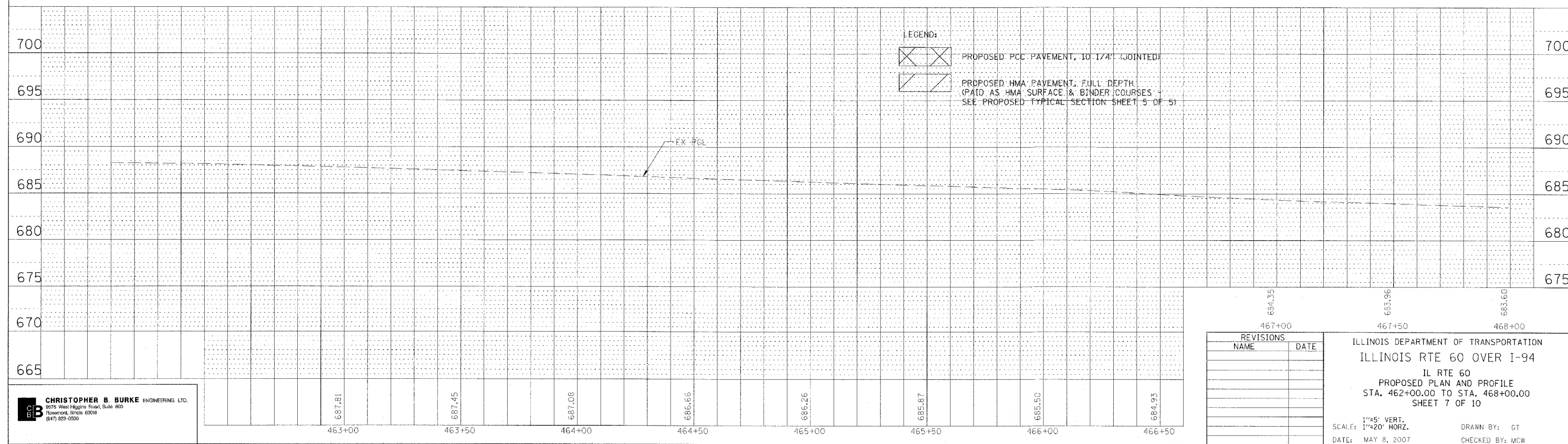

MATCH LINE STATION 462+00 - SHEET 6 OF 10



PLAN	DATE	BY
REVIEWED		
NOTED		
NO.		

PROFILE	DATE	BY
REVIEWED		
NOTED		
NO.		

SEE PROPOSED PLAN AND PROFILE SHEET 3 OF 10 FOR SOUTH SIDE OF IL ROUTE 60



LEGEND:
 PROPOSED PCC PAVEMENT, 10-1/4" (JOINTED)
 PROPOSED HMA PAVEMENT, FULL DEPTH (PAID AS HMA SURFACE & BINDER COURSES - SEE PROPOSED TYPICAL SECTION SHEET 5 OF 5)

684.35	467+00	683.96	467+50	683.60	468+00																								
<table border="1"> <thead> <tr> <th colspan="2">REVISIONS</th> </tr> <tr> <th>NAME</th> <th>DATE</th> </tr> </thead> <tbody> <tr><td> </td><td> </td></tr> <tr><td> </td><td> </td></tr> <tr><td> </td><td> </td></tr> <tr><td> </td><td> </td></tr> <tr><td> </td><td> </td></tr> <tr><td> </td><td> </td></tr> <tr><td> </td><td> </td></tr> <tr><td> </td><td> </td></tr> <tr><td> </td><td> </td></tr> <tr><td> </td><td> </td></tr> </tbody> </table>						REVISIONS		NAME	DATE																				
REVISIONS																													
NAME	DATE																												
ILLINOIS DEPARTMENT OF TRANSPORTATION ILLINOIS RTE 60 OVER I-94 IL RTE 60 PROPOSED PLAN AND PROFILE STA. 462+00.00 TO STA. 468+00.00 SHEET 7 OF 10																													
SCALE: 1"=5' VERT. 1"=20' HORIZ.			DRAWN BY: GT CHECKED BY: MCW																										
DATE: MAY 8, 2007																													

CB CHRISTOPHER B. BURKE ENGINEERING LTD.
 9075 West Higgins Road, Suite 600
 Rosemont, Illinois 60018
 (847) 829-0500

6/27/2007 8:22:41 AM