

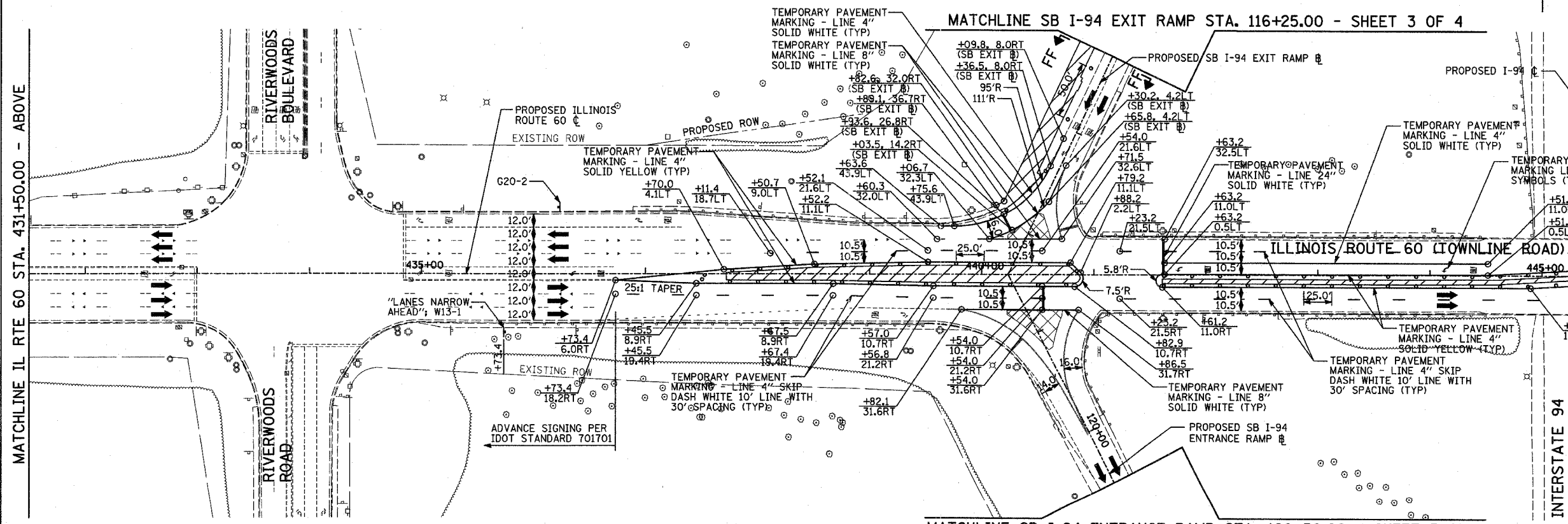
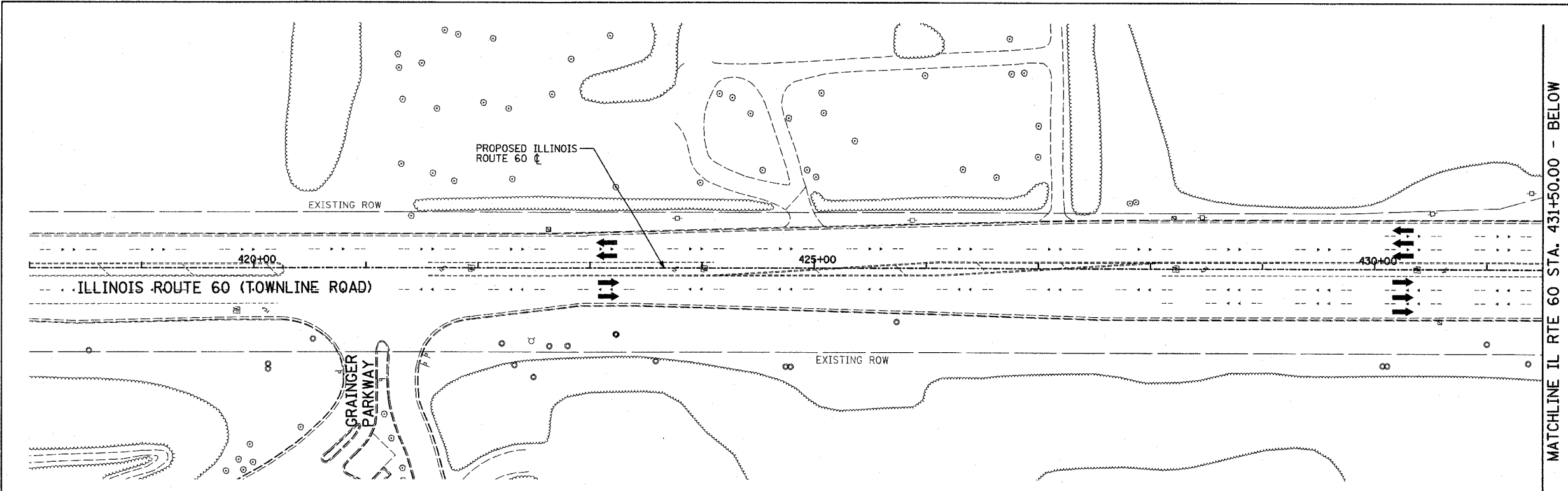
F.A.P. RTE.	SECTION	COUNTY	TOTAL SHEETS	SHEET NO.
335	119R-2	LAKE	439	89
STA. 432+83.12		TO STA. 470+56.84		
FED. ROAD DIST. NO.		ILLINOIS		FED. AID PROJECT

60B01



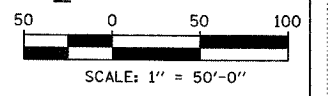
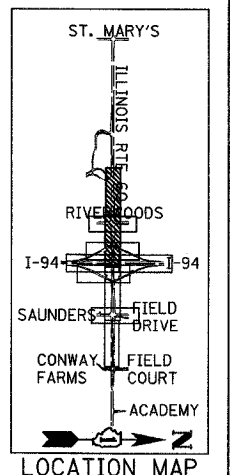
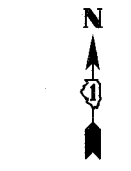
LEGEND:

- CONSTRUCTION ZONE
- TEMPORARY PAVEMENT
- TRAFFIC MOVEMENT
- TEMPORARY SIGN (SEE M.O.T. SIGNING LEGEND)
- TYPE II BARRICADES OR DRUMS W/ MONO-DIRECTIONAL STEADY BURNING LIGHT
- TYPE III BARRICADE W/2 FLASHING BIDIRECTIONAL LIGHTS
- TEMPORARY CONCRETE BARRIER
- ARROW BOARD
- M.O.T. APPURTENANCES REMAINING FROM PREVIOUS STAGES



MATCHLINE IL RTE 60 STA. 431+50.00 - ABOVE

MATCHLINE IL RTE 60 STA. 446+50.00 - SHEET 2 OF 4



MATCHLINE IL RTE 60 STA. 431+50.00 - ABOVE

MATCHLINE SB I-94 ENTRANCE RAMP STA. 120+50.00 - SHEET 3 OF 4

REVISIONS	
NAME	DATE

ILLINOIS DEPARTMENT OF TRANSPORTATION
 ILLINOIS RTE 60 OVER I-94
 MAINTENANCE OF TRAFFIC PLAN
 IL RTE 60 STA. 418+00.00 TO 446+50.00
 PRE-STAGE B - SHEET 1 OF 4

SCALE: 1"=50'-0"
 DATE: MAY 8, 2007

DRAWN BY: MPG, CBS
 CHECKED BY: JDF

TYLIN INTERNATIONAL

05/02/2007 10:25:14 AM