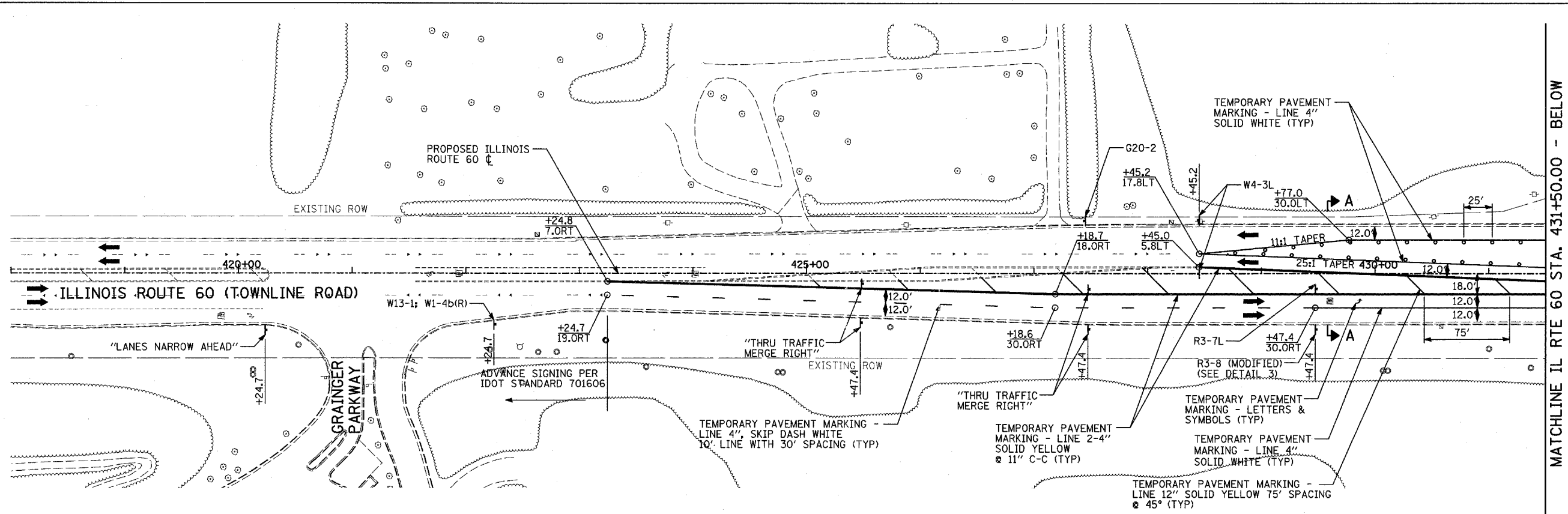


F.A.P. RTE.	SECTION	COUNTY	TOTAL SHEETS	SHEET NO.
335	119R-2	LAKE	439	93
STA. 432+83.12		TO STA. 470+56.84		
FED. ROAD DIST. NO.	ILLINOIS	FED. AID PROJECT		

60B01

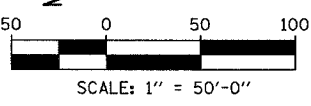
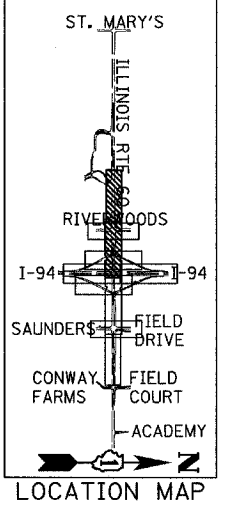
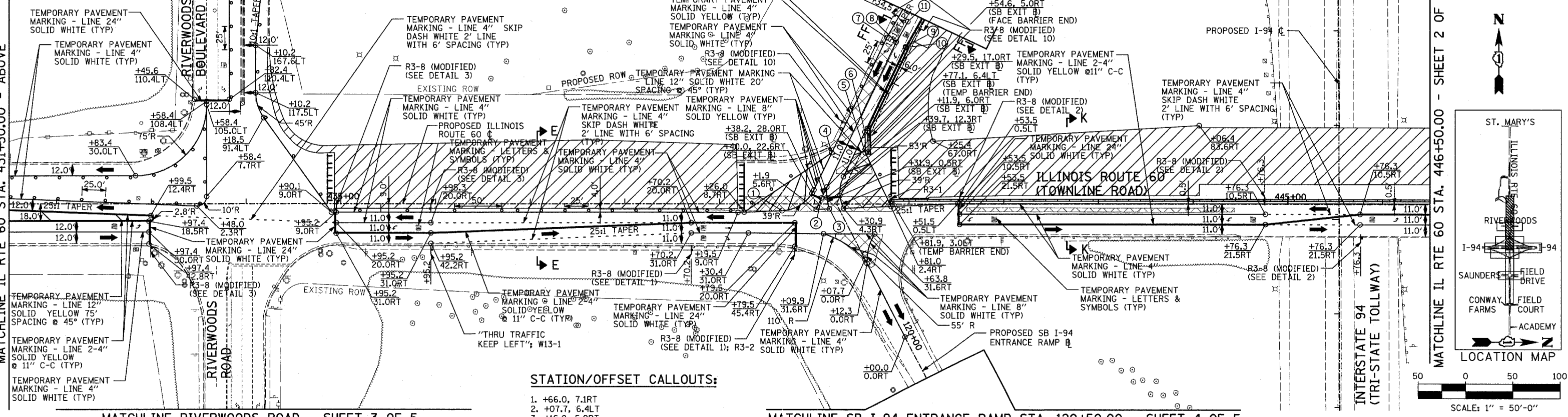


LEGEND:

	CONSTRUCTION ZONE
	TEMPORARY PAVEMENT
	TRAFFIC MOVEMENT
	TEMPORARY SIGN (SEE M.O.T. SIGNING LEGEND)
	TYPE II BARRICADES OR DRUMS W/ MONO-DIRECTIONAL STEADY BURNING LIGHT
	TYPE III BARRICADE W/2 FLASHING BIDIRECTIONAL LIGHTS
	TEMPORARY CONCRETE BARRIER
	ARROW BOARD
	M.O.T. APPURTENANCES REMAINING FROM PREVIOUS STAGES

MATCHLINE RIVERWOODS BOULEVARD - SHEET 3 OF 5

MATCHLINE SB I-94 EXIT RAMP STA. 116+25.00 - SHEET 4 OF 5



STATION/OFFSET CALLOUTS:

1. +66.0, 7.1RT
2. +07.7, 6.4LT
3. +16.0, 5.0RT
4. +94.4, 28.0RT (SB EXIT B)
5. +79.2, 4.1LT (SB EXIT B)
6. +59.3, 6.0RT (SB EXIT B)
7. +59.3, 28.0RT (SB EXIT B)
8. +59.7, 17.0RT (SB EXIT B)
9. +60.0, 6.0RT (SB EXIT B)
10. +60.1, 5.0RT (SB EXIT B) (TEMP BARRIER FACE)
11. +34.5, 15.3RT (SB EXIT B)

REVISIONS	
NAME	DATE

ILLINOIS DEPARTMENT OF TRANSPORTATION
 ILLINOIS RTE 60 OVER I-94
 MAINTENANCE OF TRAFFIC PLAN
 IL RTE 60 STA. 418+00.00 TO 446+50.00
 STAGE 1 - SHEET 1 OF 5

SCALE: 1"=50'-0"
 DATE: MAY 8, 2007
 DRAWN BY: MPG, CBS
 CHECKED BY: JDF

TYLIN INTERNATIONAL