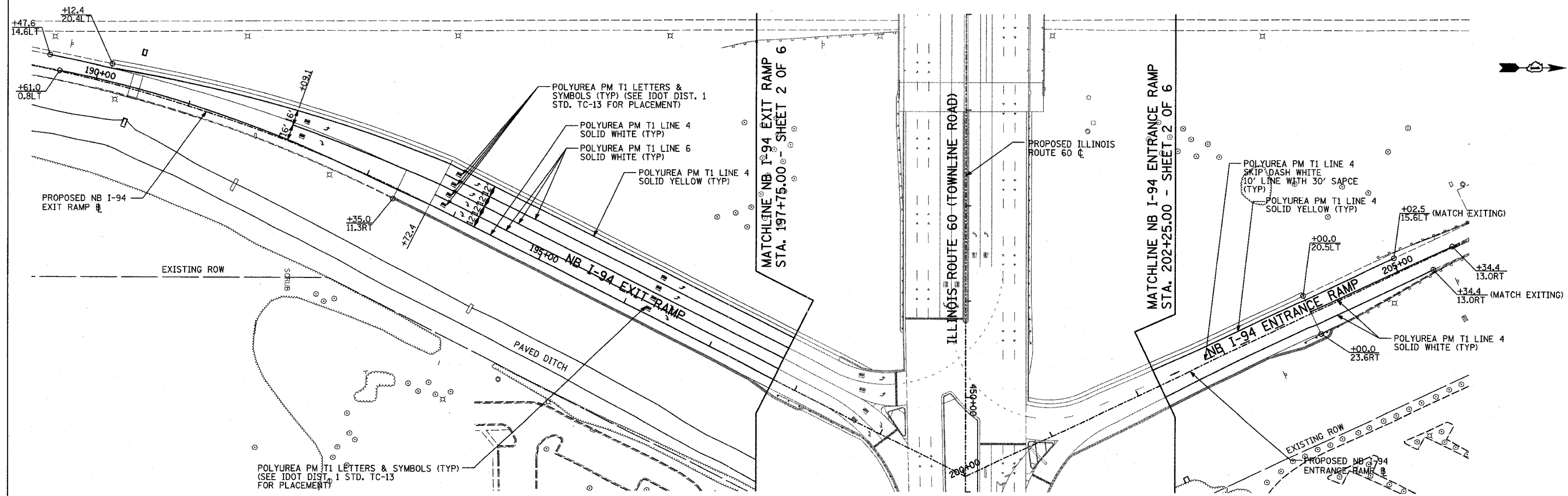
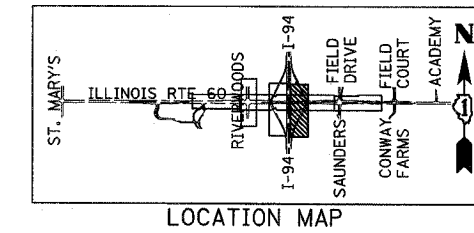
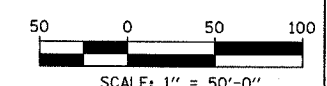


| F.A.P. RTE.         | SECTION | COUNTY            | TOTAL SHEETS     | SHEET NO. |
|---------------------|---------|-------------------|------------------|-----------|
| 335                 | 119R-2  | LAKE              | 439              | 169       |
| STA. 432+83.12      |         | TO STA. 470+56.84 |                  |           |
| FED. ROAD DIST. NO. |         | ILLINOIS          | FED. AID PROJECT |           |

60B01



**NOTE:**  
 DELINEATORS SHALL BE INSTALLED ON I-94 RAMPS IN ACCORDANCE WITH ISTHA STANDARD D4-00.



| REVISIONS |      |
|-----------|------|
| NAME      | DATE |
|           |      |
|           |      |
|           |      |
|           |      |
|           |      |

ILLINOIS DEPARTMENT OF TRANSPORTATION  
 ILLINOIS RTE 60 OVER I-94  
 PAVEMENT MARKING PLANS  
 NORTHBOUND INTERSTATE 94 RAMPS  
 SHEET 5 OF 6

SCALE: 1"=50'-0"  
 DATE: MAY 8, 2007

DRAWN BY: CBS  
 CHECKED BY: MPG

TYLIN INTERNATIONAL

5/16/2007 4:44:10 PM