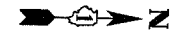
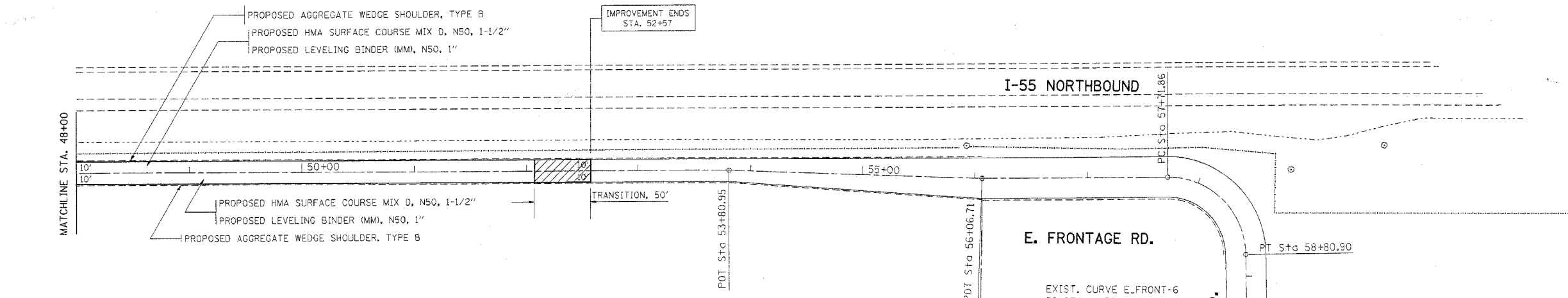
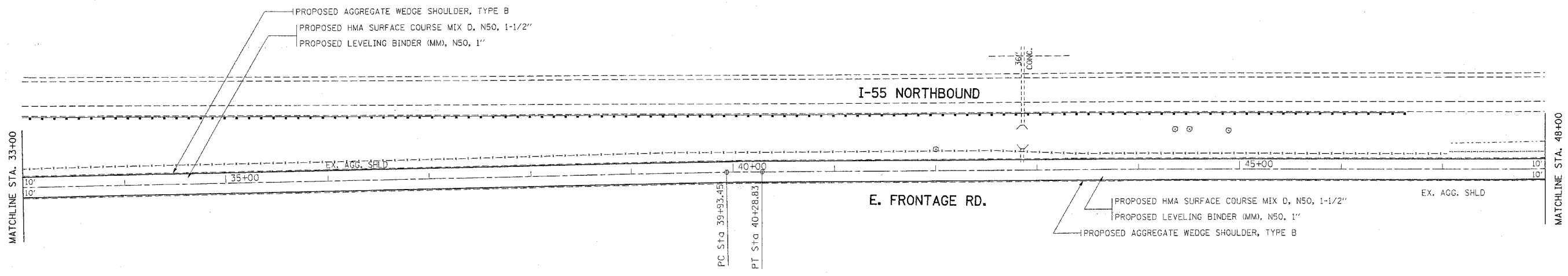

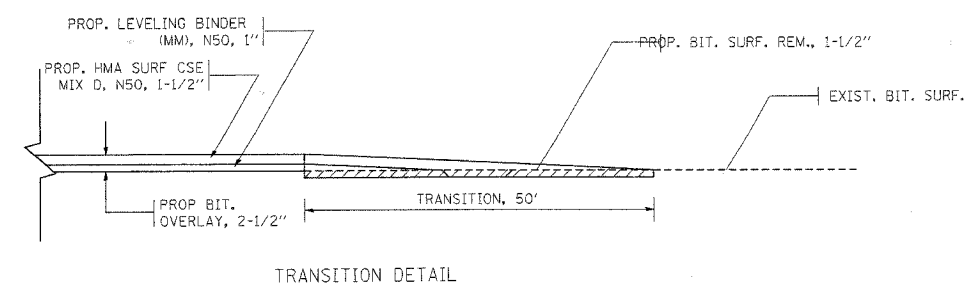


F.A.I. RTE.	SECTION	COUNTY	TOTAL SHEETS	SHEET NO.
55	99-1 AC-RS-3	WILL	14	6
STA.		TO STA.		
FED. ROAD DIST. NO. 1 ILLINOIS FED. AID PROJECT				
CONTRACT NO.: 60C58				



**NOTE:**

- PROPOSED PAVEMENT OVERLAY, 2-1/2"
- PROPOSED HOT MIX ASPHALT SURFACE REMOVAL, 1-1/2" AT THE 50' TRANSITION (SEE DETAIL)
- USE LEVELING BINDER FOR PROFILE CORRECTION AT THE 50' TRANSITION



EXIST. CURVE E\_FRONT-6  
 PI STA. = 58+40.95  
 $\Delta = 89^\circ 14' 47''$  (RT)  
 $D = 81^\circ 51' 04''$   
 $R = 70.00'$   
 $T = 69.09'$   
 $L = 109.04'$   
 $E = 28.35'$   
 $e = \text{---}$   
 $T.R. = \text{---}$   
 $S.E. \text{ RUN} = \text{---}$   
 P.C. STA. = 57+71.86  
 P.T. STA. = 58+80.90

REVISIONS	
NAME	DATE

ILLINOIS DEPARTMENT OF TRANSPORTATION  
**W. LOCKPORT RD TO W. TAYLOR RD**  
**(EAST FRONTAGE ROAD)**  
**EXISTING AND PROPOSED**  
**ROADWAY PLANS**  
 SCALE: VERT. 1" = 50'  
 HORIZ. 1" = 50'  
 DATE 6/21/2007  
 DRAWN BY  
 CHECKED BY

PLOT DATE = 6/21/2007  
 FILE NAME = c:\projects\624487\ah-rdwy.dgn  
 PLOT SCALE = 1/8" = 1'-0"  
 USER NAME = galsamb