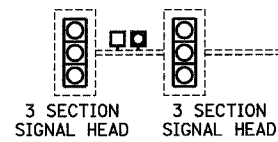


F.A.P. RTE.	SECTION	COUNTY	TOTAL SHEETS	SHEET NO.
*	**	KANKAKEE	48	13
STA.		TO STA.		
FED. ROAD DIST. NO. - ILLINOIS		FED. AID PROJECT		

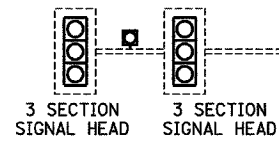
- FAP 840 (IL 50) & FAP 330 (IL 17)
- (139 Z, 11) TS-1 & (1) TS-2

ELECTRICAL LOAD FOR INTERSECTION				
STREET NAME	COMPONENT	NUMBER	WATTAGE EACH	BURNTIME %
ILLINOIS ROUTE 17 (COURT STREET)	RED	5	10	74
	YELLOW	5	19	5
	GREEN	5	14	21
	YELLOW ARROW-LT.	2	9	5
	GREEN ARROW-LT.	2	3,4	21
		4	8	95
		4	6	5
ILLINOIS ROUTE 50 (HARRISON AVENUE)	RED	2	10	68
	YELLOW	2	19	5
	GREEN	2	14	27
		4	8	95
		4	6	5
TRAFFIC SIGNAL CABINET	CONTROLLER	1	6	100
	VEHICLE DETECTORS	NOT KNOWN	4	100
	UPS	1	50	100
	EMERGENCY VEHICLE PREEMPT	3	--	--

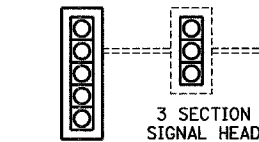
AGENCY RESPONSIBLE FOR TRAFFIC SIGNAL ENERGY CHARGES:
CITY OF KANKAKEE



WESTBOUND



NORTHBOUND



EASTBOUND

NOTE: ALL SIGNAL HEADS HAVE BACKPLATES

NORTHWEST CORNER
NOT TO SCALE

NORTHEAST CORNER
NOT TO SCALE

SOUTHEAST CORNER
NOT TO SCALE

ILLINOIS ROUTE 50 (HARRISON AVENUE) / ILLINOIS ROUTE 17 (COURT STREET)

PLOT DATE = 4/07
FILE NAME = tsdts.dgn
PLOT SCALE = 1" = 20'
USER NAME = ARR

REVISIONS	
NAME	DATE
ARR	4/07

ILLINOIS DEPARTMENT OF TRANSPORTATION
TRAFFIC SIGNAL DETAILS
FAP 330 (IL 17)-COURT STREET AND
FAP 840 (IL 50)-HARRISON AVENUE
SECTION (139 Z, 11) TS-1 & (1) TS-2
KANKAKEE COUNTY

SCALE: VERT. 1" = 20'
HORIZ. 1" = 20'
DATE 6/05

DRAWN BY ARR
CHECKED BY JLS