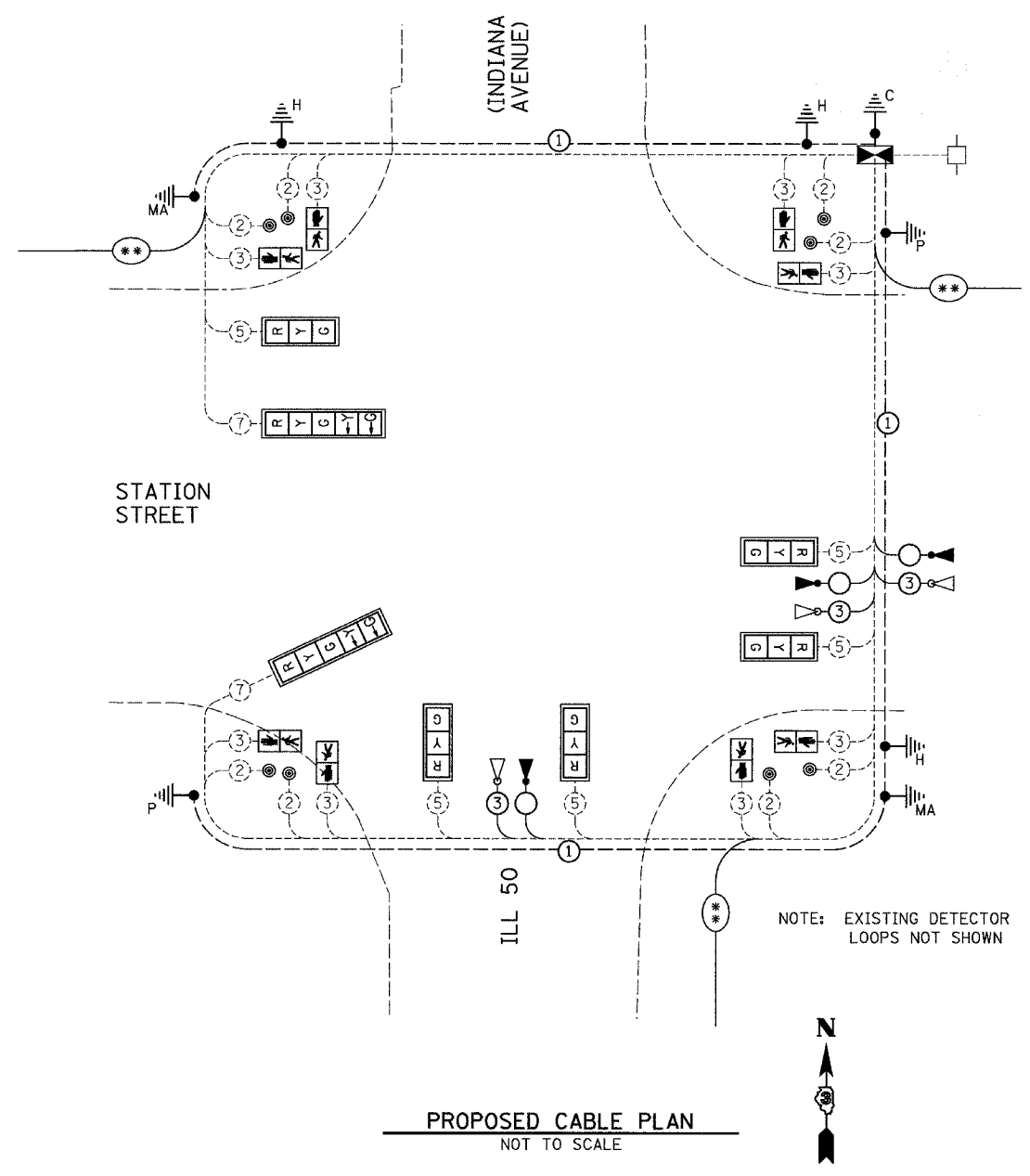
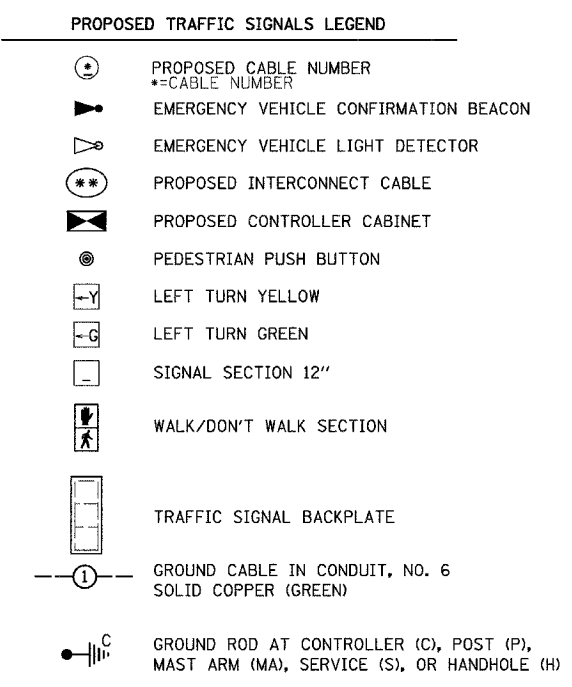
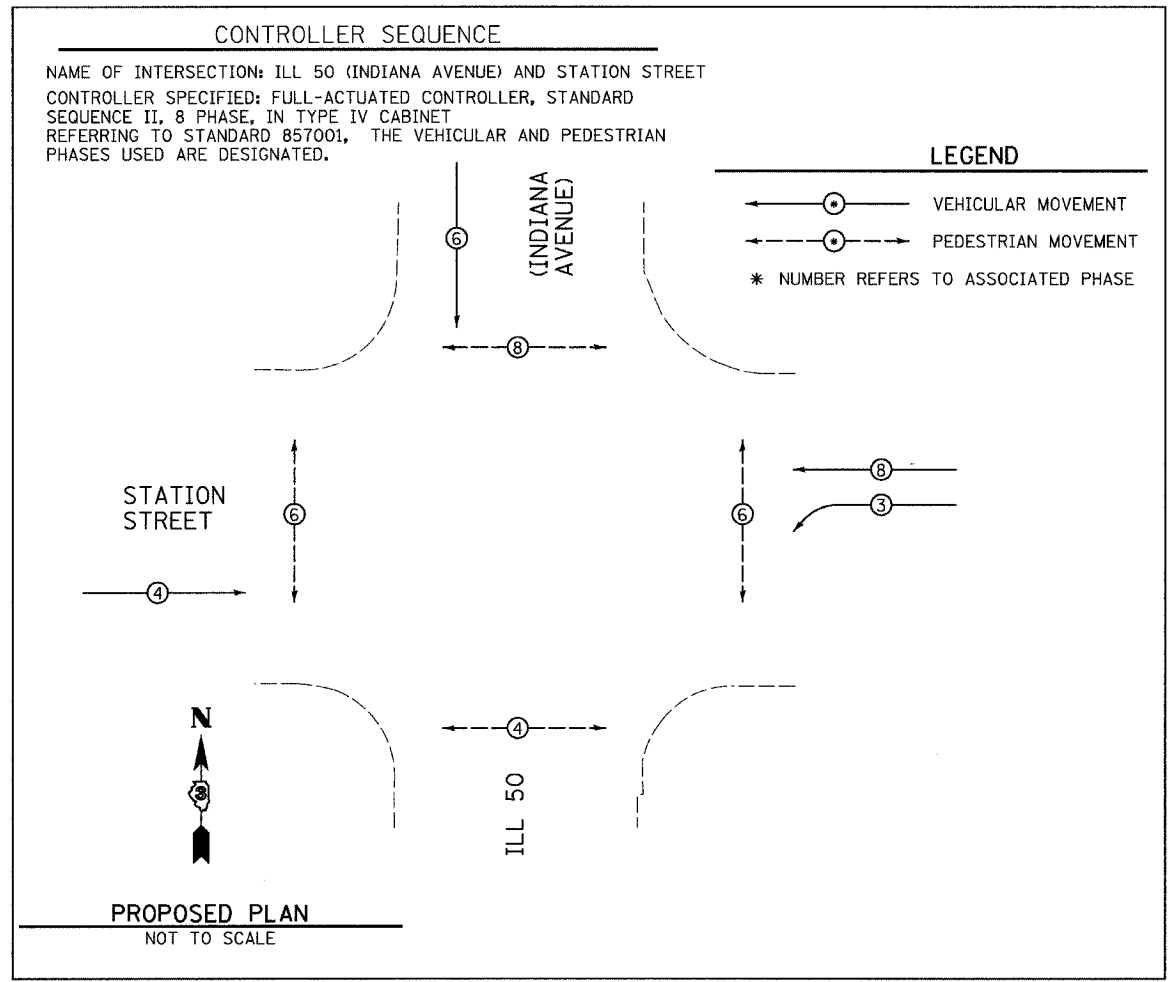


F.A.P. RTE.	SECTION	COUNTY	TOTAL SHEETS	SHEET NO.
*	**	KANKAKEE	48	43
STA. TO STA.				
FED. ROAD DIST. NO. - ILLINOIS FED. AID PROJECT				

- FAP 840 (IL 50) & FAP 330 (IL 17)
- (139 Z, 11) TS-1 & (1) TS-2



REVISIONS	
NAME	DATE
ARR	4/07

ILLINOIS DEPARTMENT OF TRANSPORTATION
 CABLE PLAN
 FAP 840 (IL 50)-INDIANA AVENUE
 AND STATION STREET
 SECTION (139 Z, 11) TS-1 & (1) TS-2
 KANKAKEE COUNTY

SCALE: VERT. 1" = 20'
 HORIZ. 1" = 20'

DATE 6/05

DRAWN BY ARR
 CHECKED BY JLS