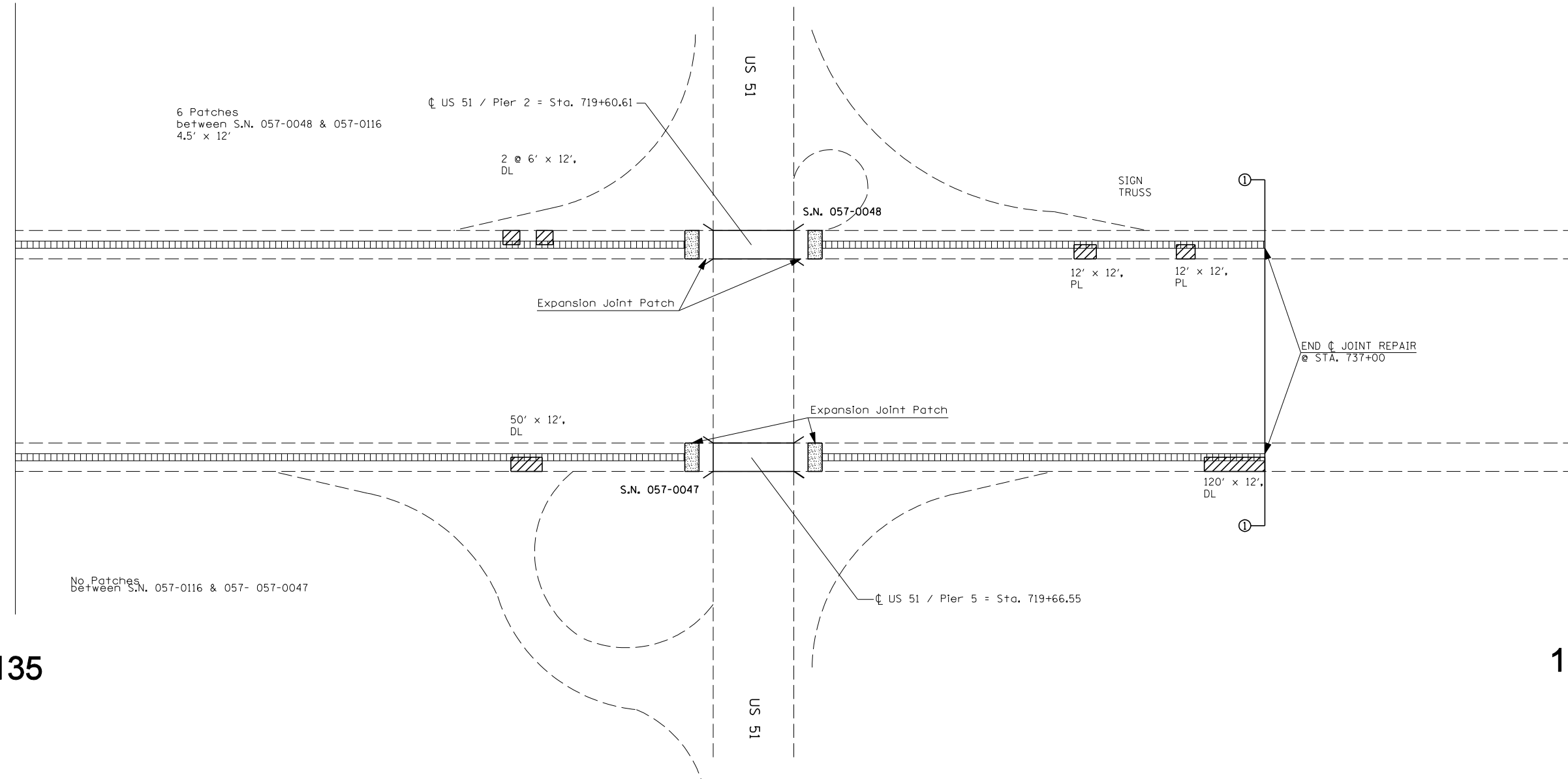


F.A.I. RTE.	SECTION	COUNTY	TOTAL SHEETS	SHEET NO.
74	*	MCLEAN	11	8


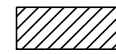


STA.	TO STA.
FED. ROAD DIST. NO.	ILLINOIS FED. AID PROJECT
* CM PATCHING 2008-1	

STRUCTURE OMISSION  
 S.N. 057-0047 (EB) STA. 718+77.72 - 720+55.3  
 S.N. 057-0048 (WB) STA. 718+74.77 - 720+52.36



135

136

-  CENTERLINE JOINT REPAIR
-  CLASS A PAVEMENT PATCHING
-  PAVEMENT PATCHING (PARTIAL DEPTH)
-  CLASS D PAVEMENT PATCHING (EXPANSION JOINT)

- PLAN NOTE:**
- ACTUAL PATCHING LOCATIONS SHALL BE DETERMINED BY RESIDENT ENGINEER AND COORDINATED WITH THEIR RESPECTIVE FIELD ENGINEER.
  - ALL CLASS A PATCHES SHALL BE PLACED PRIOR TO THE MILLING FOR THE CENTERLINE JOINT REPAIR.

REVISIONS	
NAME	DATE

ILLINOIS DEPARTMENT OF TRANSPORTATION

**I-74  
PLAN SHEET**

SCALE: VERT. \_\_\_\_\_  
 HORIZ. \_\_\_\_\_

DATE \_\_\_\_\_

DRAWN BY \_\_\_\_\_  
 CHECKED BY \_\_\_\_\_

PLOT DATE = 5/15/2007  
 FILE NAME = c:\projects\74\plan\74patching.dgn  
 PLOT SCALE = 1/8" = 1' / IN.  
 USER NAME = collierb