

F.A.I. RTE.	SECTION	COUNTY	TOTAL SHEETS	SHEET NO.
55	*	**	13	1

* - D-6 MEDIAN PROTECTION 2007
 ** - MACOUPIN, MONTGOMERY, SANGAMON, AND LOGAN COUNTIES

STATE OF ILLINOIS
 DEPARTMENT OF TRANSPORTATION
 DIVISION OF HIGHWAYS

**PROPOSED
 HIGHWAY PLANS**

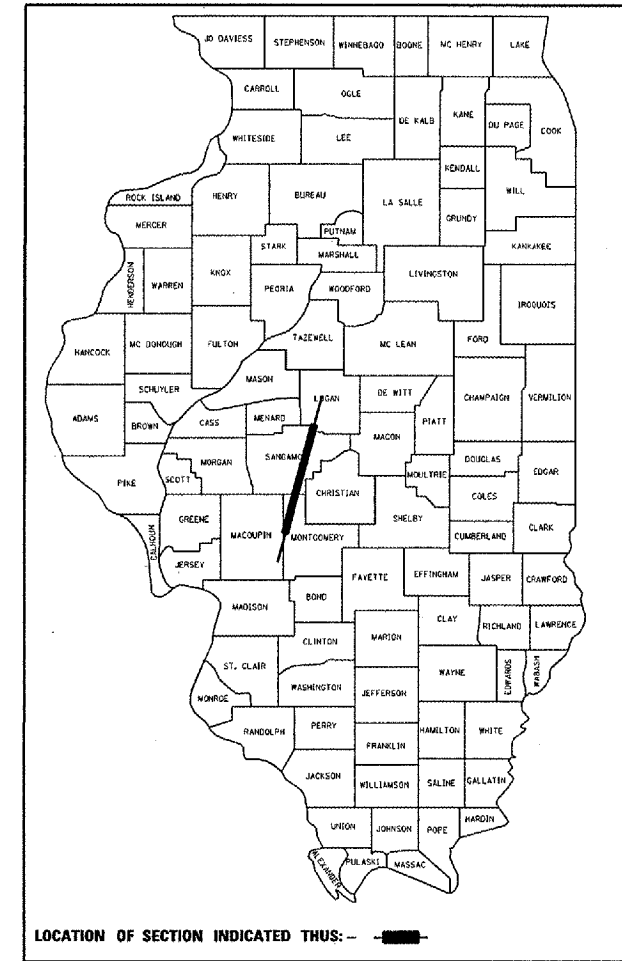
F.A.I. ROUTE 55 (I-55)
 SECTION D-6 MEDIAN PROTECTION 2007
 PROJECT : HSIP-055-2 (119) 041
 VARIOUS COUNTIES

INDEX OF SHEETS

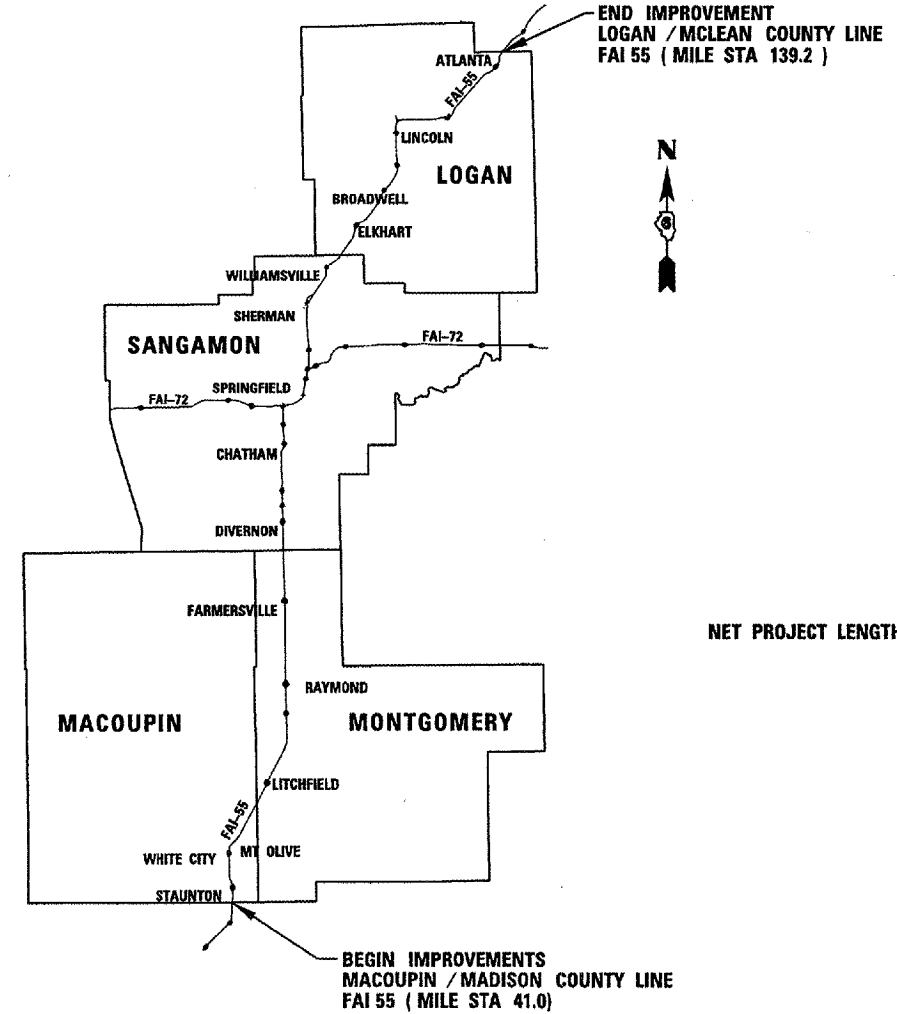
- 1. COVER SHEET
- 2. GENERAL NOTES
- 3. SUMMARY OF QUANTITIES
- 4-8. SCHEDULES
- 9. PLAN SHEETS
- 10-13. DETAILS
- 13A. TRAFFIC BARRIER TERMINAL TYPE 2 DETAIL

FOR LIST OF STANDARDS, SEE SHEET NO. 2

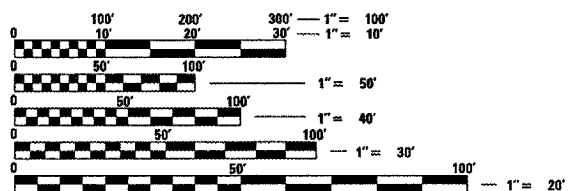
D-96-529-06



COUNTIES
 C-96-514-07



NET PROJECT LENGTH = 98.2 MILES



FULL SIZE PLANS HAVE BEEN PREPARED USING STANDARD ENGINEERING SCALES. REDUCED SIZED PLANS WILL NOT CONFORM TO STANDARD SCALES. IN MAKING MEASUREMENTS ON REDUCED PLANS, THE ABOVE SCALES MAY BE USED.

J.U.L.I.E.
 JOINT UTILITY LOCATION INFORMATION FOR EXCAVATION
 1-800-892-0123

CONTRACT NO. 72A55

STATE OF ILLINOIS
 DEPARTMENT OF TRANSPORTATION
 DIVISION OF HIGHWAYS

SUBMITTED May 10, 2007
Chris Hildebrand
 DEPUTY DIRECTOR OF HIGHWAYS, REGION ENGINEER

June 29, 2007
Eric E. Harn
 INTERIM ENGINEER OF DESIGN AND ENVIRONMENT

June 29, 2007
Robert R. Sees, P.E.
 DIRECTOR OF HIGHWAYS, CHIEF ENGINEER

**PRINTED BY THE AUTHORITY
 OF THE STATE OF ILLINOIS**

PROJECT ENGINEER JOHN NEGANGARD 217-782-6990
 SQUAD LEADER BRIAN GALLOWAY 217-557-7897