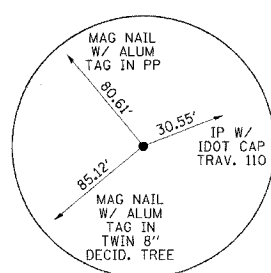
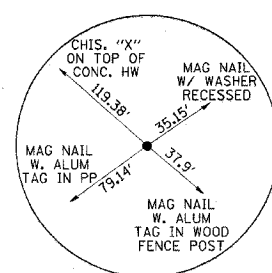


F.A.P. RTE.	SECTION	COUNTY	TOTAL SHEETS	SHEET NO.
328	(8BR-1B-1	WAYNE	39	7
STA.		TO STA.		
FED. ROAD DIST. NO.		ILLINOIS FED. AID PROJECT		

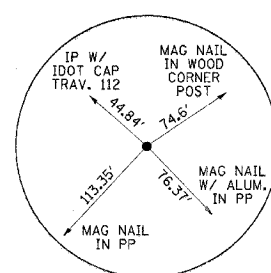
ALIGNMENT TIES:



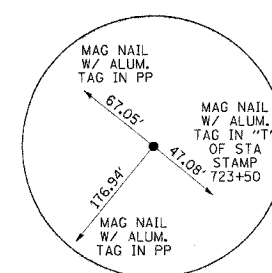
FAP 328 (US 45)
ALIGNMENT TIE
P.O.T. STA 708+15.31



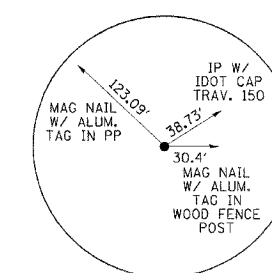
FAP 328 (US 45)
ALIGNMENT TIE
P.C. STA 723+04.45



FAP 328 (US 45)
ALIGNMENT TIE
P.I. STA 728+04.45



FAP 328 (US 45)
ALIGNMENT TIE
P.T. STA 733+04.45



FAP 328 (US 45)
ALIGNMENT TIE
P.O.T. STA 739+69.87

BENCHMARKS:

FAP 328 (US 45)

- BM 217 - RR SPIKE IN POWER POLE WEST OF US 45. STA 729+00, 29.9' LT. ELEVATION - 455.286
- BM 218 - CHISELED SQUARE ON NW CORNER OF BRIDGE SN 093-096-0020. STA 719+90, 16.1' LT. ELEVATION - 439.18
- BM 219 - RR SPIKE IN POWER POLE WEST OF US 45. STA 719+90, 29.6' LT. ELEVATION - 438.448
- BM 220 - RR SPIKE IN POWER POLE WEST OF US 45. STA 689+92, 30.7' LT. ELEVATION - 457.68

REVISIONS	
NAME	DATE

ILLINOIS DEPARTMENT OF TRANSPORTATION

ALIGNMENT TIES & BENCHMARKS

SCALE: VERT. N/A
HORIZ. N/A
DATE 06/20/07

DRAWN BY KMO
CHECKED BY SSM

Plot Date: 6/20/2007
 Plot Time: 10:00:00 AM
 Plotter: EPL
 Pen Tables: 1001.tbl
 File Name: I:\A06055\Cad\Drawings\Construction\Signs\06_Control.dgn