

F.A. RTE.	SECTION	COUNTY	TOTAL SHEETS	SHEET NO.
2	27RS-2, 28, 29RS-2	ST. CLAIR	7	1

FAU 9251/FAS 1848/FAU 9288  
SECTION 27RS-2, 28, 29RS-2

STATE OF ILLINOIS  
DEPARTMENT OF TRANSPORTATION  
DIVISION OF HIGHWAYS

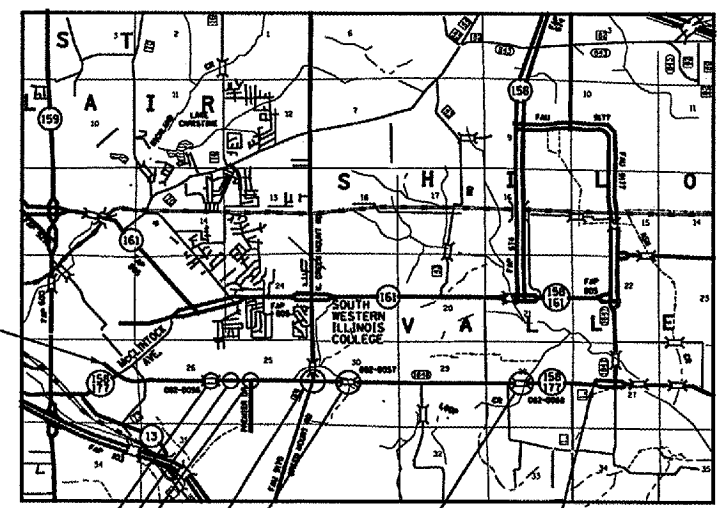
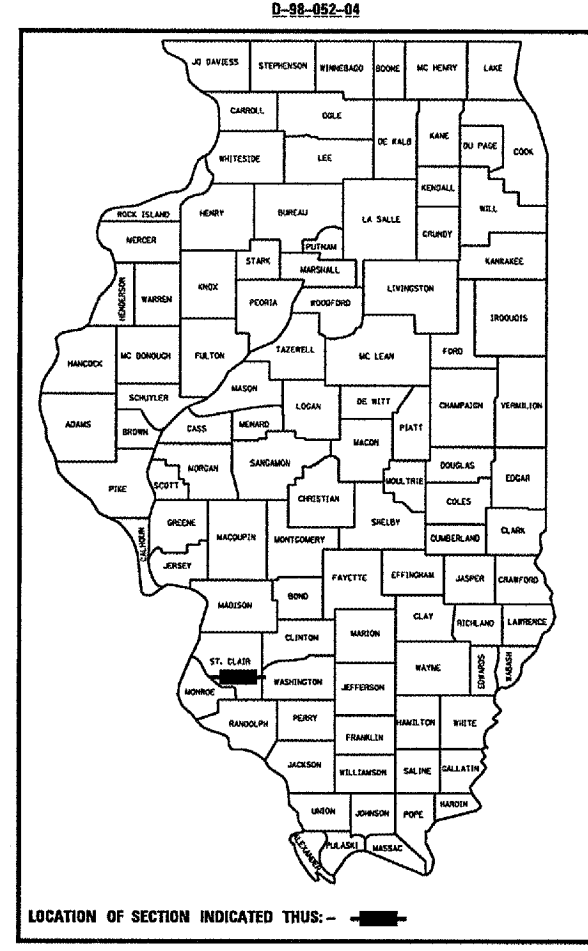
**PROPOSED  
HIGHWAY PLANS**

FAU 9251/FAS 1848/FAU 9288  
SECTION 27RS-2, 28, 29RS-2

ST. CLAIR COUNTY

C-98-062-04

FOR INDEX OF SHEETS, SEE SHEET NO. 2



BEGIN SECTION  
27RS-2, 28, 29RS-2  
STA. 100+70

END SECTION  
27RS-2, 28, 29RS-2  
MILE 394+40

OMISSION  
BEGIN STA. 148+54  
END STA. 148+95

OMISSION  
BEGIN STA. 224+80  
END STA. 228+22

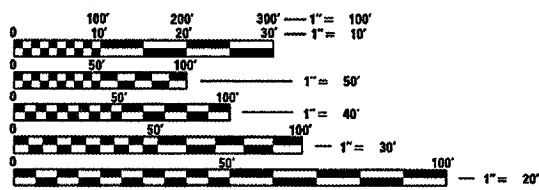
OMISSION  
BEGIN STA. 355+83  
END STA. 356+54

OMISSION  
BEGIN STA. 157+80  
END STA. 173+65

OMISSION  
BEGIN STA. 175+00  
END STA. 185+00

OMISSION  
BEGIN STA. 243+46  
END STA. 253+41

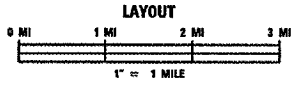
MICROFILMED \_\_\_\_\_  
REEL NUMBER \_\_\_\_\_  
AWARDED \_\_\_\_\_  
RESIDENT ENGINEER \_\_\_\_\_  
AS BUILT CHANGES WERE MADE  
ON THE FOLLOWING SHEETS



FULL SIZE PLANS HAVE BEEN PREPARED USING STANDARD ENGINEERING SCALES. REDUCED SIZED PLANS WILL NOT CONFORM TO STANDARD SCALES. IN MAKING MEASUREMENTS ON REDUCED PLANS, THE ABOVE SCALES MAY BE USED.

J.U.L.I.E.  
JOINT UTILITY LOCATION INFORMATION FOR EXCAVATION  
1-800-892-0123

2007 ADT - 9200  
2027 ADT - 13400  
SU = 4.5%, MU = 2.8%



GROSS LENGTH - 29370, 5.563 MILES  
NET LENGTH - 25336, 4.798 MILES

STATE OF ILLINOIS  
DEPARTMENT OF TRANSPORTATION  
DIVISION OF HIGHWAYS

SUBMITTED May 17 20 07  
May C. Ramis  
DEPUTY DIRECTOR OF HIGHWAYS  
REGION FIVE ENGINEER

June 29 20 07  
Eric E. Hamill  
ENGINEER OF DESIGN AND ENVIRONMENT

June 29 20 07  
Melton R. Sees P.E.  
DIRECTOR, DIVISION OF HIGHWAYS

**PRINTED BY THE AUTHORITY  
OF THE STATE OF ILLINOIS**

PROJECT ENGINEER: PATTI LEBEAU (618)346-3179  
SQUAD LEADER: CHERYL KEPLAR (618)346-3186

CONTRACT NO. 76791