

INDEX OF SHEETS

FOR INDEX OF SHEETS, SEE SHEET NO. 2

PROJECT LOCATED IN CITY OF EVANSTON

STATE OF ILLINOIS
DEPARTMENT OF TRANSPORTATION
DIVISION OF HIGHWAYS

**PLANS FOR PROPOSED FEDERAL AID
LOCAL AGENCY IMPROVEMENT**

(CITYWIDE) BICYCLE FACILITY NETWORK PROGRAM

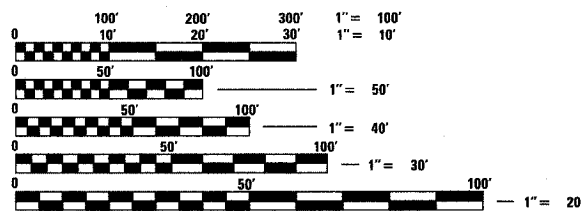
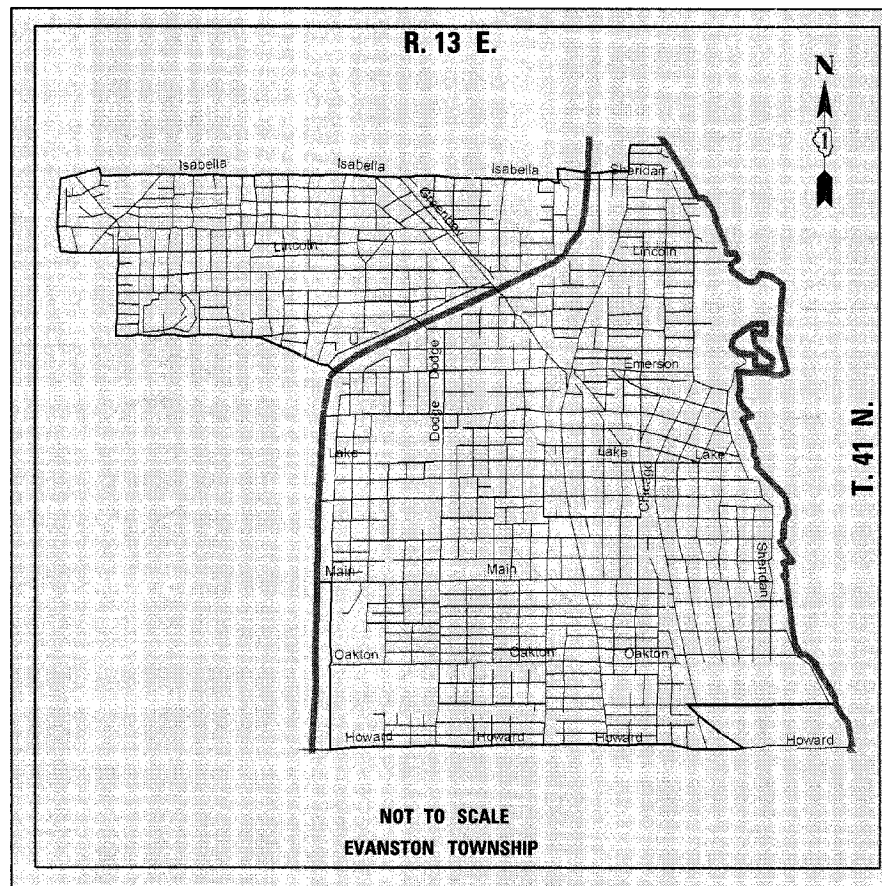
SECTION 04-00235-00-BT

BIKE LANE STRIPING AND SIGNING, BIKE ROUTE
SIGNING AND RELATED ROADWAY STRIPING

PROJECT NO.: CMM-8003(470)

COOK COUNTY
C-91-113-05

F.A.U. RTE.	SECTION	COUNTY	TOTAL SHEETS	SHEET NO.
	04-00235-00-BT	COOK	52	1
FED. ROAD DIST. NO.		ILLINOIS	FED. AID PROJECT	
CONTRACT NO. 83944		CMM-8003(470)		



FULL SIZE PLANS HAVE BEEN PREPARED USING STANDARD ENGINEERING SCALES, REDUCED SIZED PLANS WILL NOT CONFORM TO STANDARD SCALES. IN MAKING MEASUREMENTS ON REDUCED PLANS, THE ABOVE SCALES MAY BE USED.

J.U.L.I.E.
JOINT UTILITY LOCATION INFORMATION FOR EXCAVATION
1-800-892-0123

CONTRACT NO. 83944

GROSS LENGTH OF PROJECT = 216744 FT. = 41.05 MI.
NET LENGTH OF PROJECT = 216744 FT. = 41.05 MI.

AGENCY RESPONSIBLE FOR LETTING

APPROVED May 10, 2007
John Burke, P.E. CITY ENGINEER
LOCAL AGENCY POSITION

PASSED May 31, 2007
CHRISTOPHER HOLT *[Signature]*
DISTRICT # ENGINEER OF LOCAL ROADS AND STREETS

RELEASED FOR BID
BASED ON LIMITED
REVIEW June 1, 2007
Diane O'Keefe *[Signature]*
DEPUTY DIRECTOR OF HIGHWAYS, REGION # ENGINEER



Signed Donald A. Jakesch
Donald A. Jakesch, P.E., Ill. Lic. No. 062-039374
Expires 11-30-2007 For Sheets 1-5, 8-26 and 44-52
Date 05-20-07

TYLIN INTERNATIONAL

FEDERAL AID DESIGN ENGINEER: JESSICA FELICIANO (847) 705-4487
CONSULTANT SERVICES ENGINEER: DONALD JAKESCH, P.E. (773) 792-9000

CURRENT ADT, 2030 ADT AND PERCENT HEAVY AND LIGHT TRUCK TRAFFIC

F.A.U. RTE.	SECTION	COUNTY	TOTAL SHEETS	SHEET NO.
	04-00235-00-BT	COOK	52	2
STA.	TO STA.			
FED. ROAD DIST. NO.	ILLINOIS	FED. AID PROJECT		
CONTRACT NO. 83944			CMM-8003(470)	

Designated Street	From - To	Current ADT	2030 ADT	Heavy Truck Traffic	Light Truck Traffic
Asbury Avenue	Howard Street - Oakton Street	13,000	14,000	0%	1%
	Oakton Street - M d n Street	13,000	15,000	0%	1%
	M d n Street - Emerson Street	13,000	14,000	0%	1%
	Emerson Street - Green Bay Road	13,000	14,000	0.3%	2%
	Simpson Street - Grant Street	13,000	14,000	0.3%	2%
Arling Avenue	Lincoln Street - Isabella Street	13,000	14,000	0%	1%
	Simpson Street - Noyes Street	1,000	-	0%	1%
	Bridge Street - Simpson Street - Payne Street Grey Avenue	1,000	-	0%	1%
	Bryant Avenue - Grant Street - Lincoln Street	500	-	0%	1%
	Cdian Avenue - Oakton Street - South Boulevard	500	-	0%	1%
Centrd Park Avenue	Simpson Street - Isabella Street	3,000	-	0.3%	2%
	Crawford Avenue - M arch Avenue	18,000	21,000	1%	3%
	M ary Avenue - Lincolnwood Drive	18,000	20,000	1%	3%
	Lincolnwood Drive - Poplar Avenue	18,000	20,000	1%	3%
	Poplar Avenue - Eastwood Avenue	18,000	21,000	1%	3%
Centrd Street	Eastwood Avenue - Bryant Avenue	18,000	21,000	1%	3%
	Bryant Avenue - Sherman Avenue	18,000	21,000	1%	3%
	Sherman Avenue - Sheridan Road	18,000	21,000	0%	1%
	Howard Street - South Boulevard	10,000	11,000	1%	3%
	South Boulevard - Grove Street	10,000	13,000	0.3%	2%
Chicago Avenue	Grove Street - Church Street	10,000	12,000	0.3%	3%
	Church Street - Sheridan Road	10,000	13,000	0%	1%
	West Evanston City Limit - Dodge Avenue	13,000	17,000	0.3%	2%
	Dodge Avenue - Ridge Avenue	13,000	17,000	0.3%	2%
	Ridge Avenue - Sherman Avenue	13,000	15,000	0.3%	2%
Church Street	Sherman Avenue - Orrington Avenue	13,000	14,000	0.3%	2%
	Orrington Avenue - Chicago Avenue	13,000	14,000	0.3%	2%
	Chicago Avenue - Sheridan Road	13,000	14,000	0%	1%
	Orrington Avenue - Chicago Avenue	10,000	-	0.3%	1%
	Chicago Avenue - Sheridan Road	7,500	-	0%	1%
Clark Street	Centrd Street - Gross Point Road	15,000	17,000	0.3%	2%
	Gross Point Road - north Evanston City Limit				
Davis Street	Florence Avenue - Asbury Avenue	12,000	13,000	0%	1%
	Asbury Avenue - 1/2 block east of Benson Avenue	12,000	13,000	0.3%	2%
	1/2 block east of Benson Avenue to 1/2 block east of Orrington Avenue	12,000	13,000	0.3%	2%
Dodge Avenue	Chicago Avenue - Hinman Avenue	12,000	13,000	0.3%	2%
	Howard Street - Church Street	16,000	18,000	1%	2%
Edgemere Court	Church Street - Simpson Street	15,000	-	0.3%	2%
	M d n Street - Lee Street	50	-	0%	0%
Elgin Road	Emerson Street - Benson Avenue	14,000	15,000	1%	3%
	Benson Avenue - Sherman Avenue	12,000	13,000	0.3%	2%
	Sherman Avenue - Orrington Avenue	12,000	13,000	0%	2%
Elmwood Avenue	Greenleaf Street - Lake Street	750	-	0%	1%
	M d n Street - Leland Avenue	25,200	26,000	1%	3%
	Leland Avenue - Asbury Avenue	16,000	17,000	1%	3%
Emerson Street	Asbury Avenue - Sherman Avenue	12,000	13,000	1%	3%
	Sherman Avenue - Orrington Avenue	7,500	13,000	1%	3%
	Florence Avenue - Davis Street - Church Street	500	-	0%	1%
Foster Street	Orrington Avenue - Sheridan Road	3,000	-	0%	1%
	Crawford Avenue - Centrd Park Avenue	1,000	-	0%	2%
	Asbury Avenue - Bryant Avenue	500	-	0%	1%
Green Bay Road	Asbury Avenue - Simpson Street	18,000	20,000	0.2%	2%
	Greenleaf Street - Harbert Park - Lake Shore Boulevard	3,000	-	0.3%	2%
	Gross Point Road - Crawford Avenue - north Evanston City Limit	11,000	12,000	0.3%	2%
Harrison Street	Centrd Park Avenue - Lincolnwood Drive	500	-	0%	1%
	Harley Avenue - Payne Street - Lincoln Street	1,000	-	0%	1%
	Hinman Avenue - South Boulevard - Clark Street	2,000	-	0%	2%
Howard Street	West Evanston City Limit - Asbury Avenue	20,000	22,000	1%	4%
	Asbury Avenue - Ridge Avenue	20,000	22,000	1%	4%
	Centrd Park Avenue - Prairie Road	2,500	-	0%	2%
Isabella Street	Poplar Avenue - Ridge Avenue - Sheridan Road	2,500	-	0%	2%
	Sheridan Road - Sheridan Square	500	-	-	-
Lake Street	M d n Street - Asbury Avenue	6,000	7,000	0%	2%
	Asbury Avenue - Chicago Avenue	6,000	7,000	0%	2%
	Chicago Avenue - Hinman Avenue	6,000	7,000	0%	2%
Lincoln Street	Lincolnwood Drive - Sheridan Road	3,500	-	0%	3%
	Lincolnwood Drive - Centrd Street	700	-	0%	1%
	Livingston Street - Prairie Road - Poplar Avenue	500	-	0%	1%
M d n Street	West Evanston City Limit - Sheridan Road	15,000	-	0.3%	3%
	Lake Street - Church Street	2,000	-	0%	2%
	Church Street - Foster Street	5,000	6,000	0%	2%
Maple Avenue	Foster Street - Noyes Street	1,500	-	0%	2%
	Dempster Street - Lyons Street	250	-	-	-
	Elgin Road - Isabella Street	5,000	-	0.3%	2%
Noyes Street	Twigg Park - Sheridan Road	5,000	-	0%	3%
	Dodge Avenue - Cdian Avenue	15,000	-	0.3%	3%
	Orrington Avenue - Emerson Street - Centrd Street	1,500	-	0%	1%
Payne Street	Harley Avenue - Bridge Street Grey Avenue	750	-	0%	1%
	Lincoln Street - Janks Street	500	-	0%	1%
	Torgerson Park - Isabella Street	200	-	0%	0%
Prairie Road	M c am l k Boulevard - Lincoln Street	1,000	-	0%	1%
	Livingston Street - Isabella Street	1,000	-	0%	1%
Sheridan Road	South Boulevard - Edgemere Court M d n Street	-	-	-	-
	Centrd Street - Isabella Street Ridge Avenue	15,000	20,000	0%	0%
Sheridan Square	Sheridan Road South Boulevard - Keeney Street	-	-	-	-
Sherman Avenue	Oakton Street - Greenleaf Street	1,500	-	0%	2%
	Bridge Street Brown Street - Asbury Avenue	3,000	-	0%	2%
Simpson Street	South Boulevard - Cdian Avenue - Sheridan Road - Sheridan Square	2,500	-	0%	1%
	Trayer Street - Gross Point Road - Centrd Park Avenue	500	-	0%	1%

INDEX OF SHEETS

SHEET NO.	SHEET TITLE
1	COVER SHEET
2	GENERAL NOTES, STATE STANDARDS AND INDEX OF SHEETS
3	PROJECT LOCATION MAP
4	SUMMARY OF QUANTITIES
5-6	PAVEMENT MARKING PLAN-ASBURY AVE
7-10	PAVEMENT MARKING PLAN-CHICAGO AVE
11-12	PAVEMENT MARKING PLAN-CHURCH ST
13-18	PAVEMENT MARKING PLAN-DAVIS ST
19-25	PAVEMENT MARKING PLAN-DODGE AVE
26-30	PAVEMENT MARKING PLAN-EMERSON ST
31-34	PAVEMENT MARKING PLAN-GROSS POINT RD
35	PAVEMENT MARKING PLAN-LAKE ST
36-37	PAVEMENT MARKING PLAN-SHERIDAN RD
38-48	SIGN SCHEDULE
49-50	SIGNING DETAILS
51	TC 13 (DISTRICT 1) TYPICAL PAVEMENT MARKINGS
52	TC-24b(MOD) TYPICAL PAVEMENT MARKINGS

GENERAL NOTES:

- IN ADDITION TO THE REQUIREMENTS SET FORTH IN THE DETAILED SPECIFICATIONS, THE FOLLOWING SHALL BE FOLLOWED:
- THE CONTRACTOR SHALL MAINTAIN ALL ROADWAYS OPEN TO TRAFFIC AS SHOWN ON THE MAINTENANCE OF TRAFFIC STANDARDS.
 - PRIOR TO CONSTRUCTION, THE CONTRACTOR SHALL MEET IN THE FIELD WITH REPRESENTATIVES OF THE CITY OF EVANSTON AND THE ENGINEER TO LOCATE ALL SIGNS AND PAVEMENT MARKINGS. NO WORK SHALL BE DONE WITHOUT PRIOR MEETINGS ON THE SITE.
 - THE CONTRACTOR SHALL ACQUIRE ANY NECESSARY PERMITS FROM IDOT OR CCHD FOR ROUTES UNDER THEIR RESPECTIVE JURISDICTIONS.
 - ALL D1-1b SIGNS IN A GIVEN ASSEMBLY SHALL HAVE SIGN PANELS OF EQUAL DIMENSIONS. NOTE: IF A NEW D1-1b PANEL IS BEING ADDED TO AN EXISTING ASSEMBLY, THAT NEW PANEL MAY BE LONGER IN WIDTH THAN THE REST OF THE ASSEMBLY IF THE LEGEND TEXT OF THE NEW PANEL WARRANTS A LARGER PANEL SIZE.
 - WHEN THE TOP-MOST PANEL OF A D1-1b ARRAY DOES NOT CONTAIN AN "UP" ARROW (BUT RATHER A "LEFT", "RIGHT", ETC.), INSTALL THAT TOP-MOST D1-1b PANEL WITH SUFFICIENT SPACE ABOVE IT TO INSTALL ANOTHER D1-1b PANEL ON THE POST AT A FUTURE DATE (I.E. LEAVE EMPTY ON THE POST THE TOP TWO HOLES [AT 3 & 7 INCHES FROM THE TOP] SO AS TO ACCEPT AN ADDITIONAL D1-1b SIGN PANEL). THIS APPLIES TO PUNCHED SIGN POSTS (DRILL OR DIG MOUNT) AND PUNCHED SIGN POST EXTENSIONS.
 - THESE NOTES MAY BE SUPPLEMENTED BY ADDITIONAL NOTES AS THE INDIVIDUAL SHEETS MAY REQUIRE.
 - WHEN D1-1b SIGNS ARE INSTALLED IN A NEW OR EXISTING ASSEMBLY, THE NEXT CLOSEST DESTINATIONS LYING STRAIGHT AHEAD SHALL BE AT THE TOP OF THE ASSEMBLY, AND BELOW IT THE CLOSEST DESTINATION TO THE LEFT AND TO THE RIGHT, IN THAT ORDER.
 - THE CONTRACTOR SHALL ENSURE THAT ANY SIGN INSTALLED DOES NOT BLOCK OR OBSCURE ANY EXISTING TRAFFIC SIGN, SIGNAL, OR OTHER TRAFFIC CONTROL DEVICE. IF A SIGN WILL BLOCK OR OBSCURE AN EXISTING TRAFFIC SIGN, SIGNAL, OR OTHER TRAFFIC CONTROL DEVICE, THE ENGINEER SHALL BE CONTACTED BEFORE THAT SIGN IS INSTALLED.
 - BOXED ITEMS ARE INCLUDED IN THIS CONTRACT AND SHALL NOT BE PAID FOR SEPARATELY UNDER ANY ITEM OF WORK.

INDEX OF STATE STANDARDS

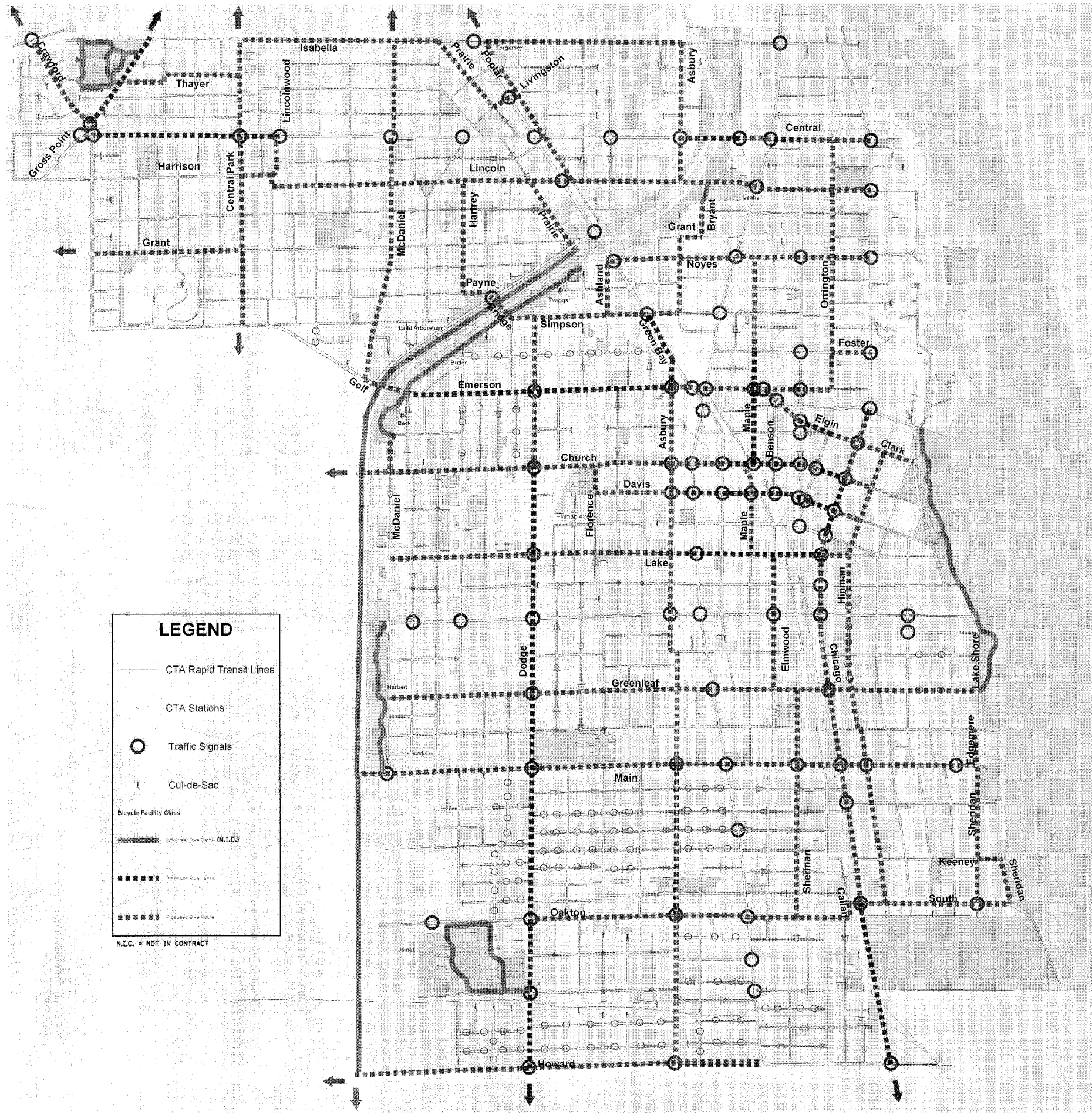
STD. NO.	TITLE
701501-03	URBAN LANE-CLOSURE, 2L, 2W, UNDIVIDED
701502-01	URBAN LANE CLOSURE, 2L, 2W WITH BIDIRECTIONAL LEFT TURN LANE
701601-04	URBAN LANE CLOSURE, MULTILANE, 1W OR 2W, WITH NONTRANSVERSIBLE MEDIAN
701602-02	URBAN LANE CLOSURE, MULTILANE, 2W WITH BIDIRECTIONAL LEFT TURN LANE
701701-04	URBAN LANE CLOSURE, MULTILANE INTERSECTION
701801-03	LANE CLOSURE, MULTILANE 1W OR 2W CROSSWALK OR SIDEWALK CLOSURE
702001-06	TRAFFIC CONTROL DEVICES
720001	SIGN PANEL MOUNTING DETAILS
720006-01	SIGN PANEL ERECTION DETAILS
720011	METAL POSTS FOR SIGNS, MARKERS AND DELINEATORS
728001	TELESCOPING STEEL SIGN SUPPORT
729001	APPLICATIONS OF TYPES A AND B METAL POSTS (FOR SIGNS AND MARKERS)
731001	BASE FOR TELESCOPING STEEL SIGN SUPPORT

SUMMARY OF IDOT JURISDICTIONAL ROUTES

STREET	SEGMENT
ASBURY AVENUE	HOWARD STREET - OAKTON STREET
CENTRAL STREET	ASBURY AVENUE - SHERMAN AVENUE
CHURCH STREET	WEST EVANSTON CITY LIMIT - DODGE AVENUE
CRAWFORD AVENUE	CENTRAL STREET - GROSS POINT ROAD
EMERSON STREET	MCDANIEL AVENUE - LELAND AVENUE
SHERIDAN ROAD	SOUTH BOULEVARD - EDGEMERE COURT/MAIN STREET
	CENTRAL STREET - ISABELLA STREET/RIDGE AVENUE
SOUTH BOULEVARD	CHICAGO AVENUE - SHERIDAN ROAD/SHERIDAN SQUARE

REVISIONS		VILLAGE OF EVANSTON PROPOSED IMPROVEMENT
NAME	DATE	
		GENERAL NOTES, STATE STANDARDS, INDEX OF SHEETS AND SUMMARY OF IDOT ROUTES
SCALE: NONE	DRAWN BY: BK/NSB	
DATE: 05-29-2007	CHECKED BY: DAJ	

F.A.U. RTE.	SECTION	COUNTY	TOTAL SHEETS	SHEET NO.
04-00235-00-BT		COOK	52	3
STA.		TO STA.		
FED. ROAD DIST. NO.	ILLINOIS	FED. AID PROJECT		
CONTRACT NO. 83944		CMM-8003(470)		



LEGEND

- CTA Rapid Transit Lines
- CTA Stations
- Traffic Signals
- Cul-de-Sac

Bicycle Facility Class

- Chicago Bike Lane (N.L.C.)
- Superior Bike Lane
- Proposed Bike Lane

N.L.C. = NOT IN CONTRACT

NOTE:
LANES AND ROUTES SHOWN ON THIS MAP ARE FROM PHASE I REPORT. DETAILED PLANS MAY VARY IN CERTAIN LOCATIONS.

PLAN	DATE
BY	
REVISIONS	
NO.	

PROFILE	DATE
BY	
REVISIONS	
NO.	

REVISIONS		VILLAGE OF EVANSTON PROPOSED IMPROVEMENT	
NAME	DATE	PROJECT LOCATION MAP	
		SCALE: NONE	DRAWN BY: BK/NSB
		DATE: 05-29-2007	CHECKED BY: DAJ

PAY ITEM	ITEM DESCRIPTION	UNIT	TOTAL QUANTITY	SFTY-1D	Y002
67100100	MOBILIZATION	L SUM	1	1	
70101800	TRAFFIC CONTROL AND PROTECTION	L SUM	1	1	
72000100	SIGN PANEL - TYPE 1	SQ FT	1328		1328
72400500	RELOCATE SIGN PANEL ASSEMBLY, TYPE A	EACH	73		73
72800100	TELESCOPING <i>STEEL SIGN SUPPORT</i>	FOOT	66		66
72900210	METAL POST, TYPE B	EACH	127		127
73100100	BASE FOR TELESCOPING SIGN SUPPORT	EACH	6		6
78000100	THERMOPLASTIC PAVEMENT MARKING - LETTERS AND SYMBOLS	SQ FT	4366	4366	
78000200	THERMOPLASTIC PAVEMENT MARKING - LINE 4"	FOOT	32030	32030	
78000400	THERMOPLASTIC PAVEMENT MARKING - LINE 6"	FOOT	34031	34031	
78000650	THERMOPLASTIC PAVEMENT MARKING - LINE 24"	FOOT	21	21	
78300100	PAVEMENT MARKING REMOVAL	SQ FT	11784	11784	

PLAN
 SURVEYED _____
 ADJUSTED _____
 REVISIONS _____
 CHECKED _____
 DATE _____
 BY _____

PROFILE
 SURVEYED _____
 ADJUSTED _____
 REVISIONS _____
 CHECKED _____
 DATE _____
 BY _____

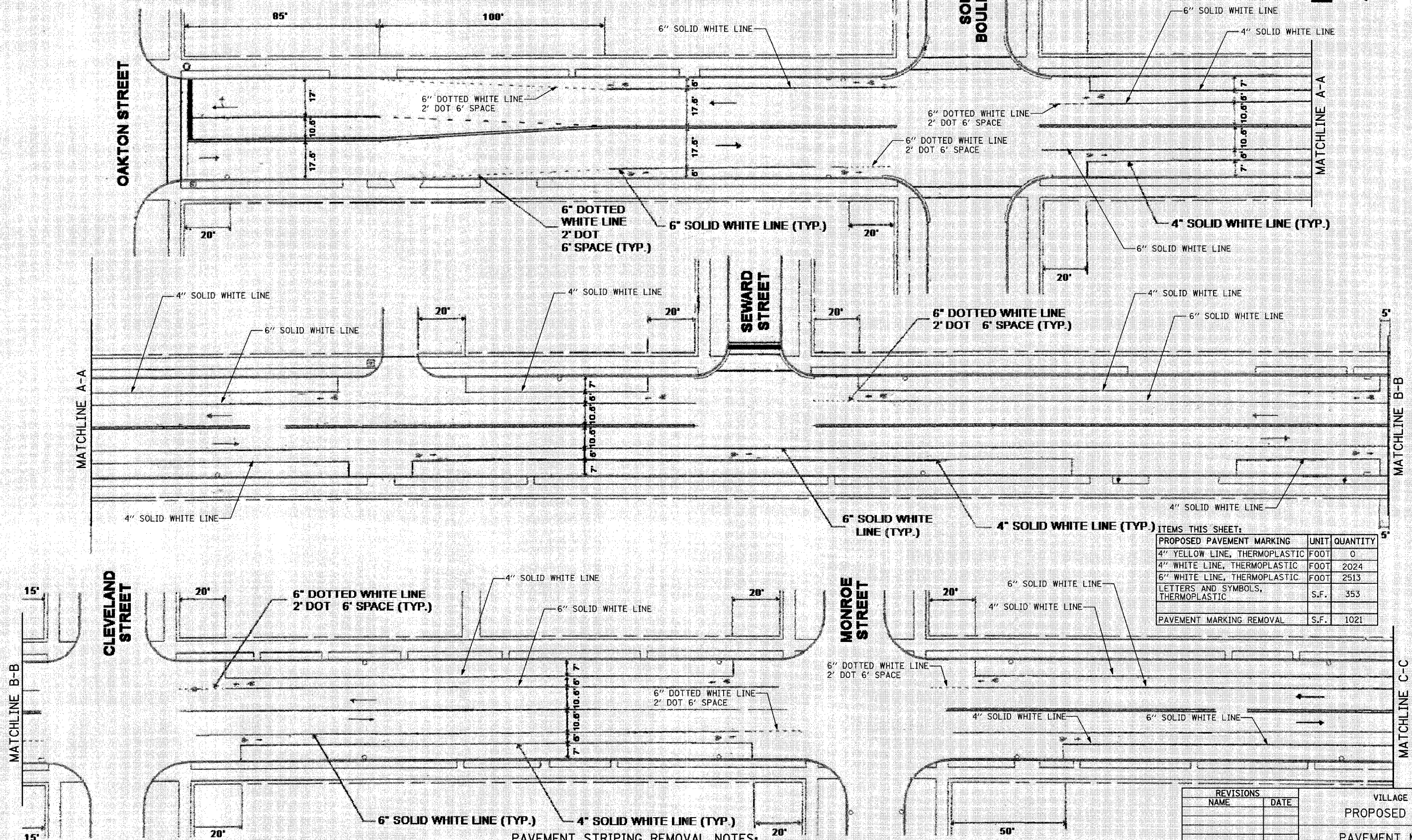
REVISIONS		VILLAGE OF EVANSTON PROPOSED IMPROVEMENT
NAME	DATE	
		SUMMARY OF QUANTITIES SHEET 1 OF 1

SCALE: NONE DRAWN BY: BK/NSB
 DATE: 05-29-2007 CHECKED BY: DAJ

ASBURY AVENUE

(PROPOSED)

F.A.U. RTE.	SECTION	COUNTY	TOTAL SHEETS	SHEET NO.
	04-00235-00-BT	COOK	52	5
STA.	TO STA.			
FED. ROAD DIST. NO.	ILLINOIS FED. AID PROJECT			
CONTRACT NO. 83944			CMM-8003(470)	



ITEMS THIS SHEET:

PROPOSED PAVEMENT MARKING	UNIT	QUANTITY
4" YELLOW LINE, THERMOPLASTIC	FOOT	0
4" WHITE LINE, THERMOPLASTIC	FOOT	2024
6" WHITE LINE, THERMOPLASTIC	FOOT	2513
LETTERS AND SYMBOLS, THERMOPLASTIC	S.F.	353
PAVEMENT MARKING REMOVAL	S.F.	1021

PAVEMENT STRIPING REMOVAL NOTES:
 (1) REMOVE 6" WHITE SOLID LINE, PARKING STRIPING, ALONG NORTHBOUND AND SOUTHBOUND ASBURY AVENUE FROM OAKTON STREET TO APPROXIMATELY 250' NORTH OF MONROE STREET, L=2042'.

NOTES:
 (1) PROPOSED PAVEMENT MARKINGS ON THIS SHEET SHALL BE THERMOPLASTIC.
 (2) PROPOSED PAVEMENT MARKINGS ARE LABELED.

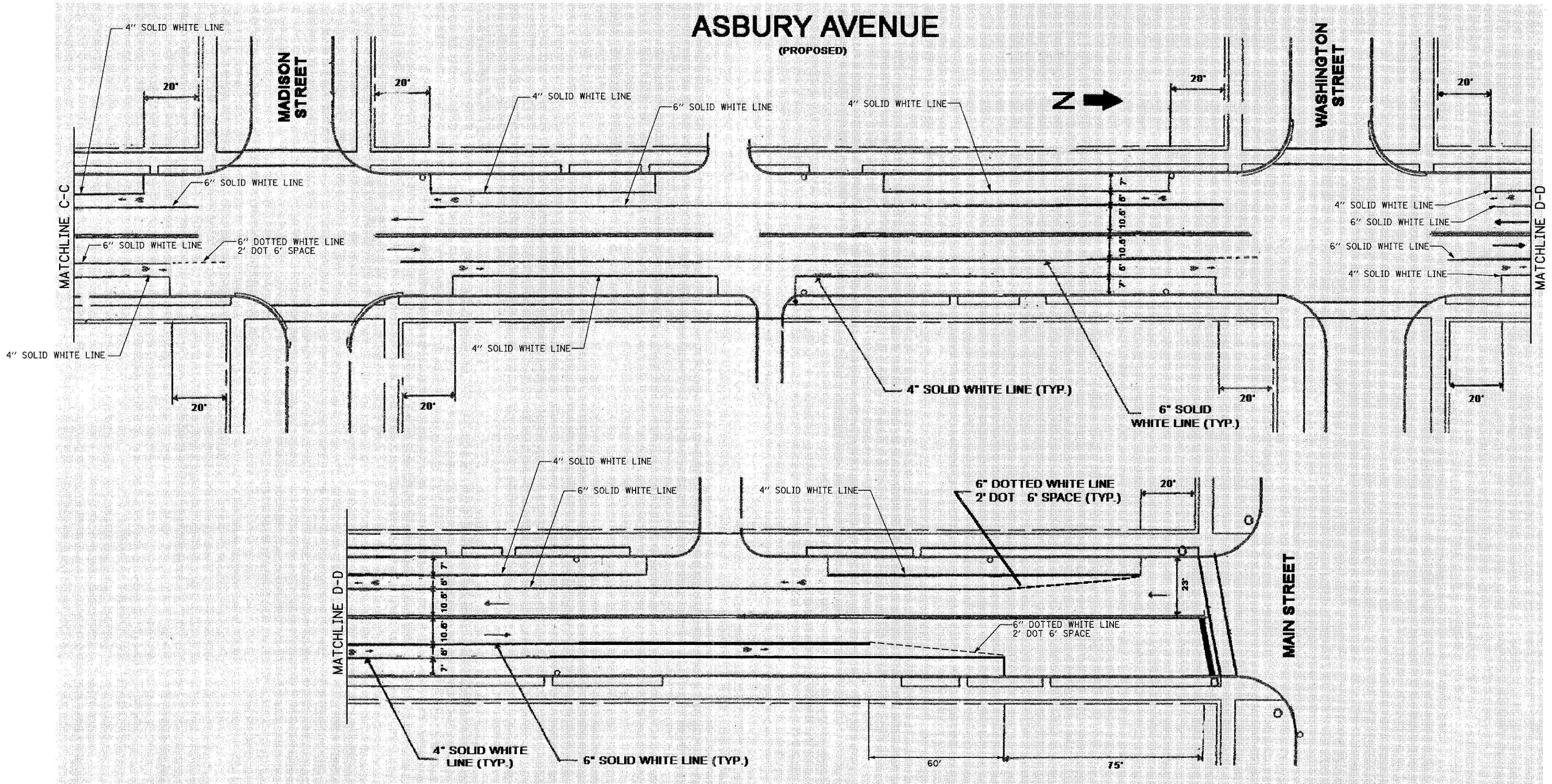
REVISIONS	
NAME	DATE

VILLAGE OF EVANSTON
 PROPOSED IMPROVEMENT
 PAVEMENT MARKING PLAN
 ASBURY AVENUE
 SHEET 1 OF 33
 SCALE: 1"=20'-0" (APPROXIMATE) DRAWN BY: BK/NSB
 DATE: 05-29-2007 CHECKED BY: DAJ

DATE	
BY	
SURVEYED	
ALIGNED	
CHECKED	
BY	
NOTE BOOK NO.	
DATE	
BY	
PLAN	
NO.	

DATE	
BY	
SURVEYED	
ALIGNED	
CHECKED	
BY	
NOTE BOOK NO.	
DATE	
BY	
PROFILE	
NO.	

ASBURY AVENUE (PROPOSED)



DATE	
BY	
CHECKED	
PLOTTED	
ALIGNMENT CHECKED	
FIELD FILE NAME	
NO.	

DATE	
BY	
CHECKED	
PLOTTED	
GRADES CHECKED	
STRUCTURE NOTATIONS CHK'D	
NO.	

NOTES:

- (1) PROPOSED PAVEMENT MARKINGS ON THIS SHEET SHALL BE THERMOPLASTIC.
- (2) PROPOSED PAVEMENT MARKINGS ARE LABELED.

PAVEMENT STRIPING REMOVAL NOTES:

- (1) REMOVE 6" WHITE SOLID LINE, PARKING STRIPING, ALONG NORTHBOUND AND SOUTHBOUND ASBURY AVENUE FROM APPROXIMATELY 50' SOUTH OF MADISON STREET TO MAIN STREET, LENGTH = 1152'.

ITEMS THIS SHEET:

PROPOSED PAVEMENT MARKING	UNIT	QUANTITY
4" YELLOW LINE, THERMOPLASTIC	FOOT	0
4" WHITE LINE, THERMOPLASTIC	FOOT	1136
6" WHITE LINE, THERMOPLASTIC	FOOT	1214
LETTERS AND SYMBOLS, THERMOPLASTIC	S.F.	223
PAVEMENT MARKING REMOVAL	S.F.	576

REVISIONS	
NAME	DATE

VILLAGE OF EVANSTON
PROPOSED IMPROVEMENT

PAVEMENT MARKING PLAN
ASBURY AVENUE
SHEET 2 OF 33

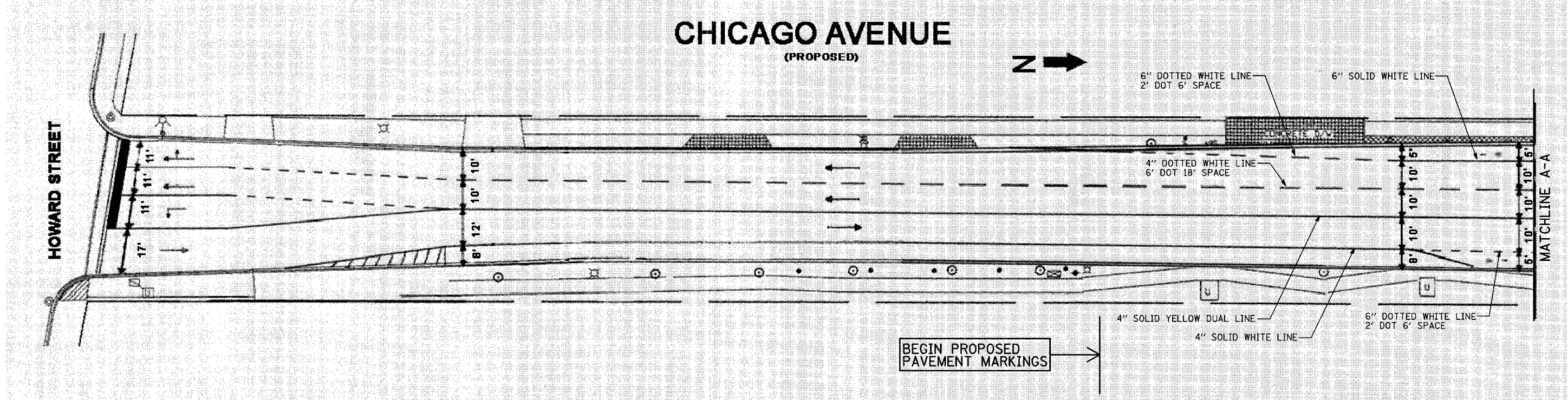
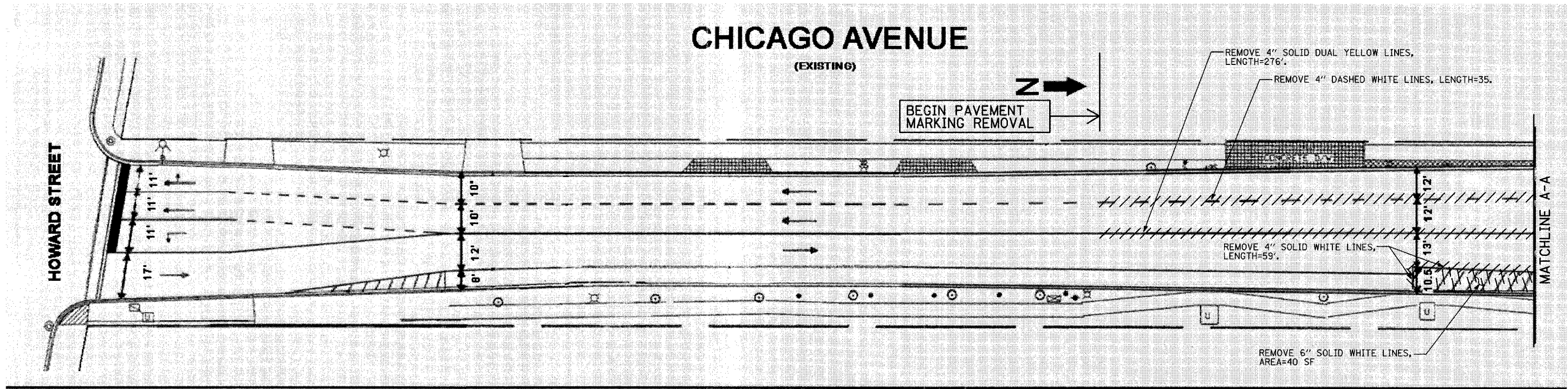
SCALE: 1"=20'-0" (APPROXIMATE) DRAWN BY: BK/NSB

DATE: 05-29-2007 CHECKED BY: DAJ

F.A.U. RTE.	SECTION	COUNTY	TOTAL SHEETS	SHEET NO.
	04-00235-00-BT	COOK	52	7
STA.	TO STA.			
FED. ROAD DIST. NO.	ILLINOIS	FED. AID PROJECT		
CONTRACT NO. 83944		CMM-8003(470)		

PLAN	SURVEYED	DATE
	ALIGNMENT CHECKED	
	RT. OF WAY CHECKED	
	NOTE BOOK NO.	
	FILE NAME	

PROFILE	SURVEYED	DATE
	GRADES CHECKED	
	E.M. NOTED	
	STRUCTURE NOTATIONS CHECKED	



- NOTES:**
- PROPOSED PAVEMENT MARKINGS ON THIS SHEET SHALL BE THERMOPLASTIC.
 - PROPOSED PAVEMENT MARKINGS ARE LABELED.

ITEMS THIS SHEET:

PROPOSED PAVEMENT MARKING	UNIT	QUANTITY
4" YELLOW LINE, THERMOPLASTIC	FOOT	276
4" WHITE LINE, THERMOPLASTIC	FOOT	55
6" WHITE LINE, THERMOPLASTIC	FOOT	78
LETTERS AND SYMBOLS, THERMOPLASTIC	S.F.	38
PAVEMENT MARKING REMOVAL	S.F.	164

REVISIONS	
NAME	DATE

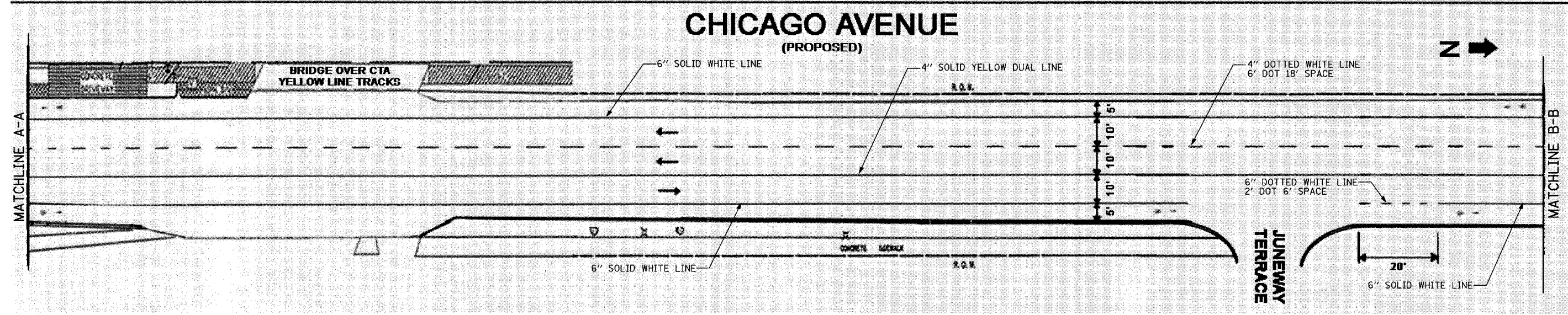
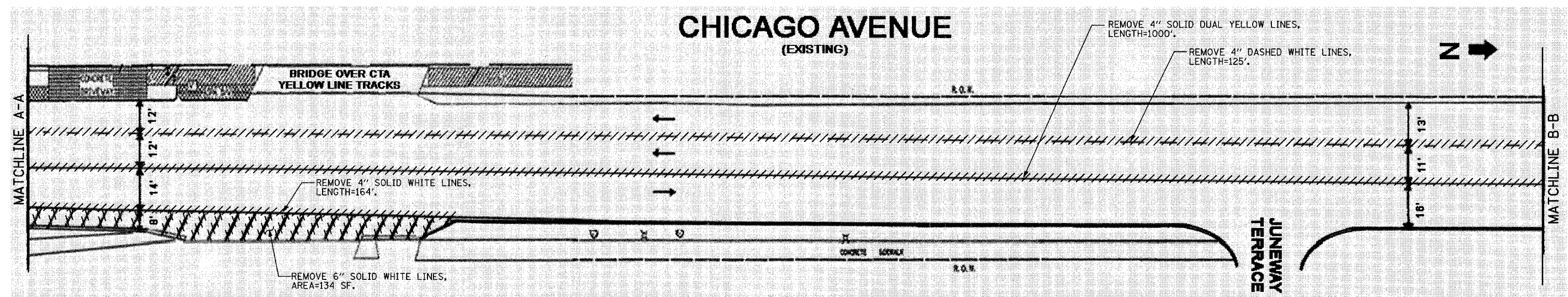
VILLAGE OF EVANSTON
PROPOSED IMPROVEMENT

PAVEMENT MARKING PLAN
CHICAGO AVENUE
SHEET 3 OF 33

SCALE: 1"=20'-0" (APPROXIMATE) DRAWN BY: BK/NSB
DATE: 05-29-2007 CHECKED BY: DAJ

DATE
BY
SURVEYED
PLOTTED
CHECKED
ART. OF WAY CHECKED
NO.
CADD FILE NAME

DATE
BY
SURVEYED
PLOTTED
CHECKED
S.A.M. NOTED
STRUCTURE NOTATIONS CHKD
NO.



NOTES:

- (1) PROPOSED PAVEMENT MARKINGS ON THIS SHEET SHALL BE THERMOPLASTIC.
- (2) PROPOSED PAVEMENT MARKINGS ARE LABELED.

ITEMS THIS SHEET:

PROPOSED PAVEMENT MARKING	UNIT	QUANTITY
4" YELLOW LINE, THERMOPLASTIC	FOOT	1000
4" WHITE LINE, THERMOPLASTIC	FOOT	125
6" WHITE LINE, THERMOPLASTIC	FOOT	725
LETTERS AND SYMBOLS, THERMOPLASTIC	S.F.	93
PAVEMENT MARKING REMOVAL	S.F.	764

REVISIONS	
NAME	DATE

VILLAGE OF EVANSTON
PROPOSED IMPROVEMENT

PAVEMENT MARKING PLAN
CHICAGO AVENUE
SHEET 4 OF 33

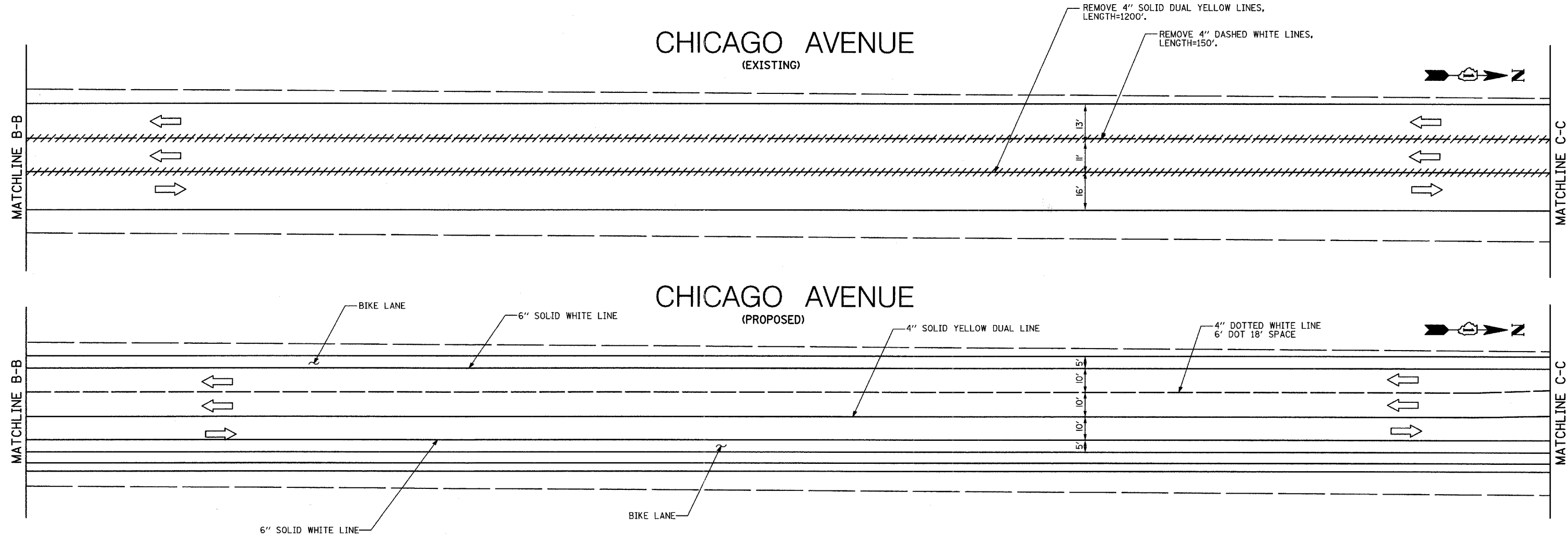
SCALE: 1"=20'-0" (APPROXIMATE) DRAWN BY: BK/NSB

DATE: 05-29-2007 CHECKED BY: DAJ

F.A.U. RTE.	SECTION	COUNTY	TOTAL SHEETS	SHEET NO.
	04-00235-00-BT	COOK	52	9
STA.	TO STA.			
FED. ROAD DIST. NO.	ILLINOIS	FED. AID PROJECT		
CONTRACT NO. 83944		CMM-8003(470)		

PLAN	DATE	BY
REVISIONS		
NO.		
DATE		
BY		
DESCRIPTION		
DATE		
BY		
DESCRIPTION		
DATE		

PROFILE	DATE	BY
REVISIONS		
NO.		
DATE		
BY		
DESCRIPTION		
DATE		
BY		
DESCRIPTION		
DATE		



- NOTES:**
- (1) PROPOSED PAVEMENT MARKINGS ON THIS SHEET SHALL BE THERMOPLASTIC.
 - (2) PROPOSED PAVEMENT MARKINGS ARE LABELED.

ITEMS THIS SHEET:

PROPOSED PAVEMENT MARKING	UNIT	QUANTITY
4" YELLOW LINE, THERMOPLASTIC	FOOT	1200
4" WHITE LINE, THERMOPLASTIC	FOOT	150
6" WHITE LINE, THERMOPLASTIC	FOOT	1200
LETTERS AND SYMBOLS, THERMOPLASTIC	S.F.	112
PAVEMENT MARKING REMOVAL	S.F.	450

REVISIONS	
NAME	DATE

VILLAGE OF EVANSTON
 PROPOSED IMPROVEMENT

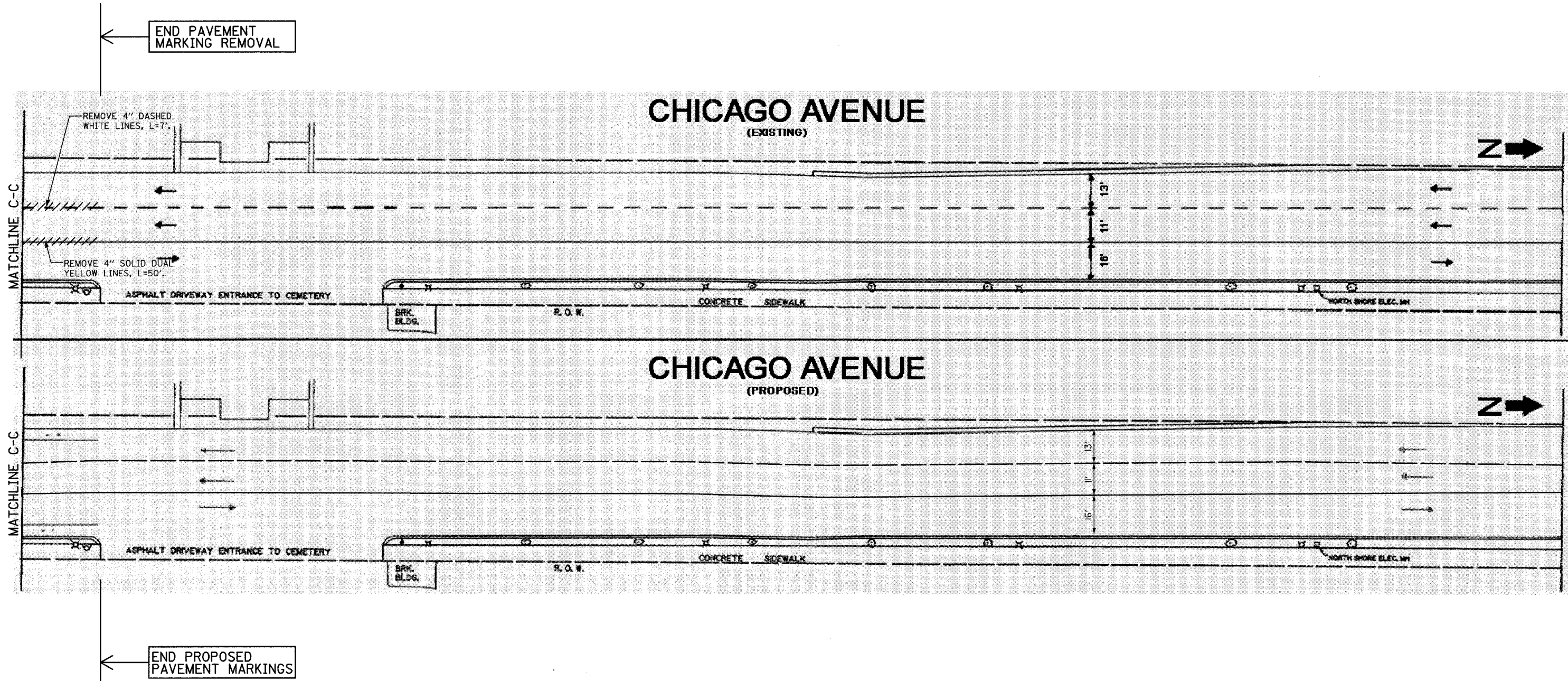
PAVEMENT MARKING PLAN
 CHICAGO AVENUE
 SHEET 5 OF 33

SCALE: 1"=20'-0" (APPROXIMATE) DRAWN BY: BK/NSB
 DATE: 05-29-2007 CHECKED BY: DAJ

F.A.U. RTE.	SECTION	COUNTY	TOTAL SHEETS	SHEET NO.
	04-00235-00-BT	COOK	52	10
STA.	TO STA.			
FED. ROAD DIST. NO.	ILLINOIS	FED. AID PROJECT		
CONTRACT NO. 83944		CMM-8003(470)		

PLAN	SURVEYED	BY	DATE
	ALIGNED		
	CHECKED		
	RT. OF WAY		
	CHECKED		
	NO.		
	FILE		
	NAME		

PROFILE	SURVEYED	BY	DATE
	GRADES		
	CHECKED		
	NO.		
	NOTATION		
	CHFD		



← END PAVEMENT MARKING REMOVAL

← END PROPOSED PAVEMENT MARKINGS

- NOTES:**
- (1) PROPOSED PAVEMENT MARKINGS ON THIS SHEET SHALL BE THERMOPLASTIC.
 - (2) PROPOSED PAVEMENT MARKINGS ARE LABELED.

ITEMS THIS SHEET:

PROPOSED PAVEMENT MARKING	UNIT	QUANTITY
4" YELLOW LINE, THERMOPLASTIC	FOOT	50
4" WHITE LINE, THERMOPLASTIC	FOOT	7
6" WHITE LINE, THERMOPLASTIC	FOOT	50
LETTERS AND SYMBOLS, THERMOPLASTIC	S.F.	38
PAVEMENT MARKING REMOVAL	S.F.	19

REVISIONS	
NAME	DATE

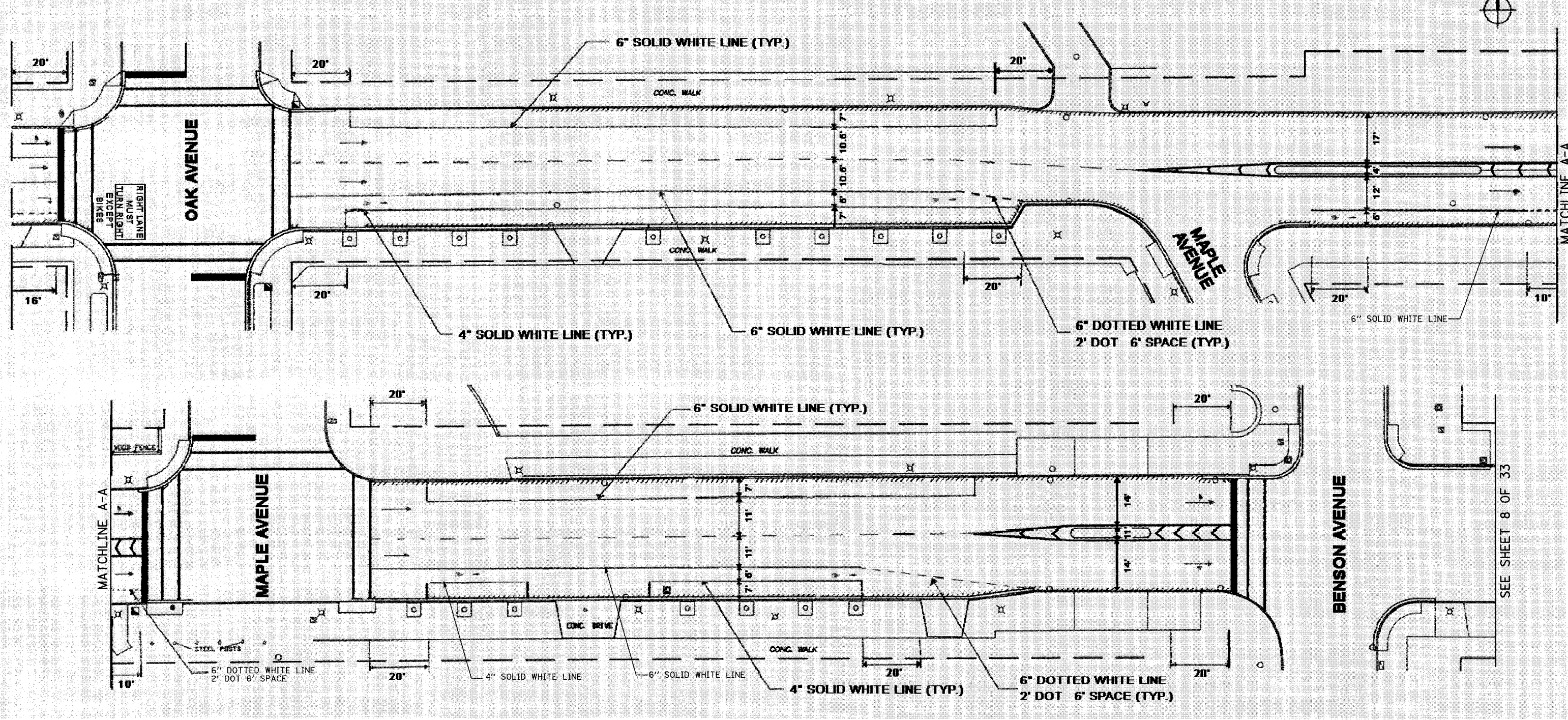
VILLAGE OF EVANSTON
PROPOSED IMPROVEMENT

PAVEMENT MARKING PLAN
CHICAGO AVENUE
 SHEET 6 OF 33

SCALE: 1"=20'-0" (APPROXIMATE) DRAWN BY: BK/NSB
 DATE: 05-29-2007 CHECKED BY: DAJ

F.A.U. RTE.	SECTION	COUNTY	TOTAL SHEETS	SHEET NO.
	04-00235-00-BT	COOK	52	11
STA.	TO STA.			
FED. ROAD DIST. NO.	ILLINOIS	FED. AID PROJECT		
CONTRACT NO. 83944			CMM-8003(470)	

CHURCH STREET (PROPOSED)



PLAN	DATE
BY	
REVIEWED	
APPROVED	
NOTE BOOK NO.	
FILE NAME	

PROFILE	DATE
BY	
REVIEWED	
APPROVED	
NOTE BOOK NO.	
FILE NAME	

NOTES:

- (1) PROPOSED PAVEMENT MARKINGS ON THIS SHEET SHALL BE THERMOPLASTIC.
- (2) PROPOSED PAVEMENT MARKINGS ARE LABELED.

PAVEMENT STRIPING REMOVAL NOTES:

- (1) REMOVE 4" DASHED WHITE LINE, CENTERLINE, ALONG CHURCH STREET FROM OAK AVENUE TO MAPLE AVENUE, LENGTH=72'.
- (2) REMOVE 6" SOLID WHITE LINE, METERED PARKING STRIPING, ALONG NORTHBOUND AND SOUTHBOUND CHURCH STREET FROM OAK AVENUE TO BENSON AVENUE, LENGTH=934'.

ITEMS THIS SHEET:

PROPOSED PAVEMENT MARKING	UNIT	QUANTITY
4" YELLOW LINE, THERMOPLASTIC	FOOT	0
4" WHITE LINE, THERMOPLASTIC	FOOT	547
6" WHITE LINE, THERMOPLASTIC	FOOT	1189
LETTERS AND SYMBOLS, THERMOPLASTIC	S.F.	93
PAVEMENT MARKING REMOVAL	S.F.	491

REVISIONS	
NAME	DATE

VILLAGE OF EVANSTON
PROPOSED IMPROVEMENT

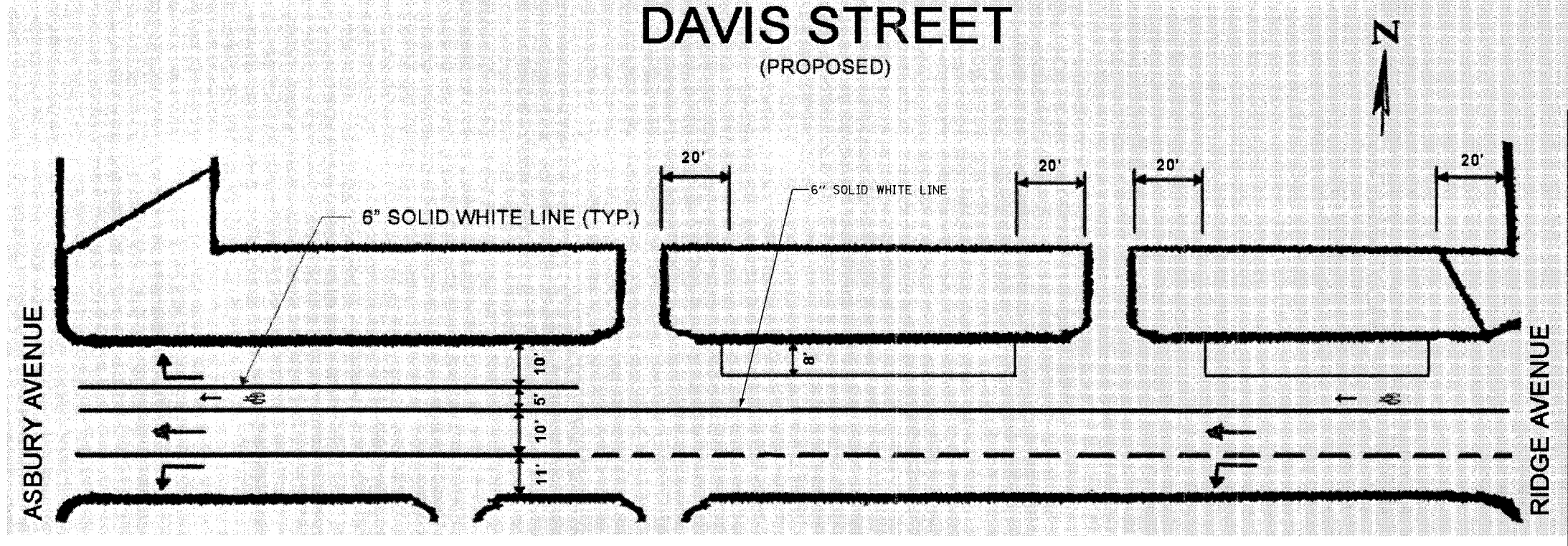
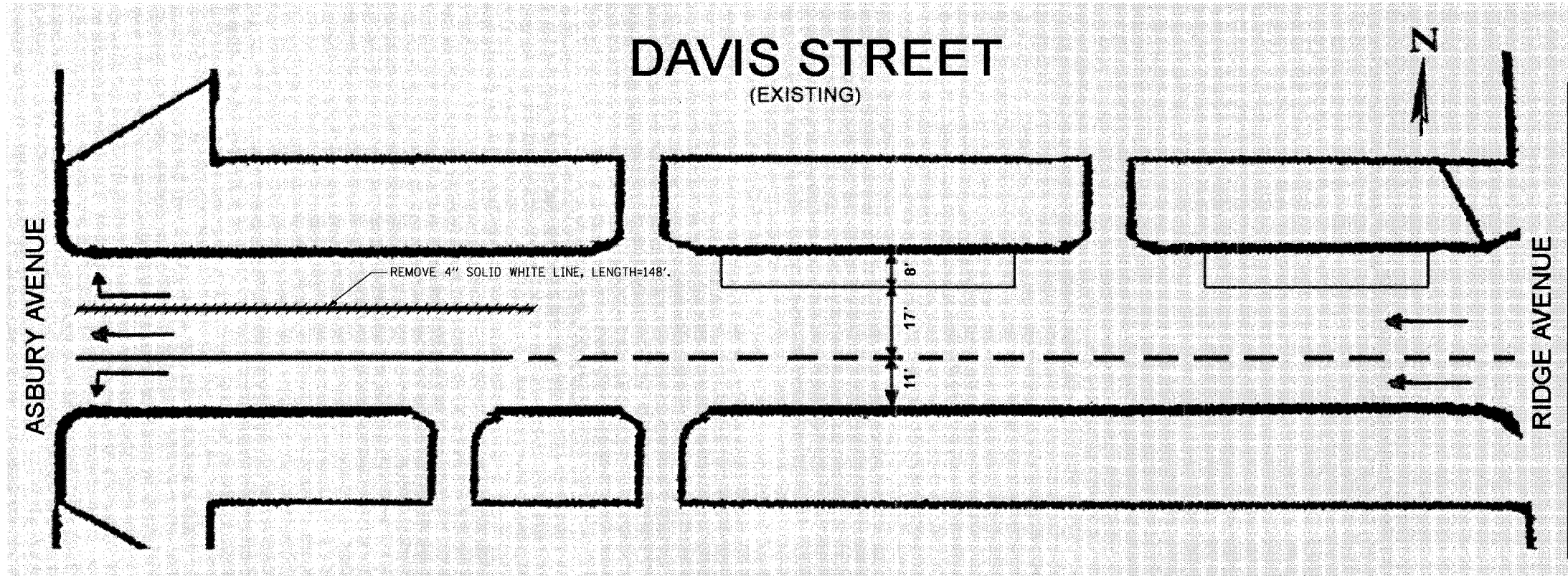
PAVEMENT MARKING PLAN
CHURCH STREET
SHEET 7 OF 33

SCALE: 1"=20'-0" (APPROXIMATE) DRAWN BY: BK/NSB
DATE: 05-29-2007 CHECKED BY: DAJ

F.A.U. RTE.	SECTION	COUNTY	TOTAL SHEETS	SHEET NO.
	04-00235-00-BT	COOK	52	13
STA.	TO STA.			
FED. ROAD DIST. NO.	ILLINOIS	FED. AID PROJECT		
CONTRACT NO. 83944		CMM-8003(470)		

PLAN	DATE
BY	
REVISIONS	
NOTED	
CHECKED	
DATE	

PROFILE	DATE
BY	
REVISIONS	
NOTED	
CHECKED	
DATE	



- NOTES:**
- (1) PROPOSED PAVEMENT MARKINGS ON THIS SHEET SHALL BE THERMOPLASTIC.
 - (2) PROPOSED PAVEMENT MARKINGS ARE LABELED.

ITEMS THIS SHEET:

PROPOSED PAVEMENT MARKING	UNIT	QUANTITY
4" YELLOW LINE, THERMOPLASTIC	FOOT	0
4" WHITE LINE, THERMOPLASTIC	FOOT	0
6" WHITE LINE, THERMOPLASTIC	FOOT	572
LETTERS AND SYMBOLS, THERMOPLASTIC	S.F.	38
PAVEMENT MARKING REMOVAL	S.F.	50

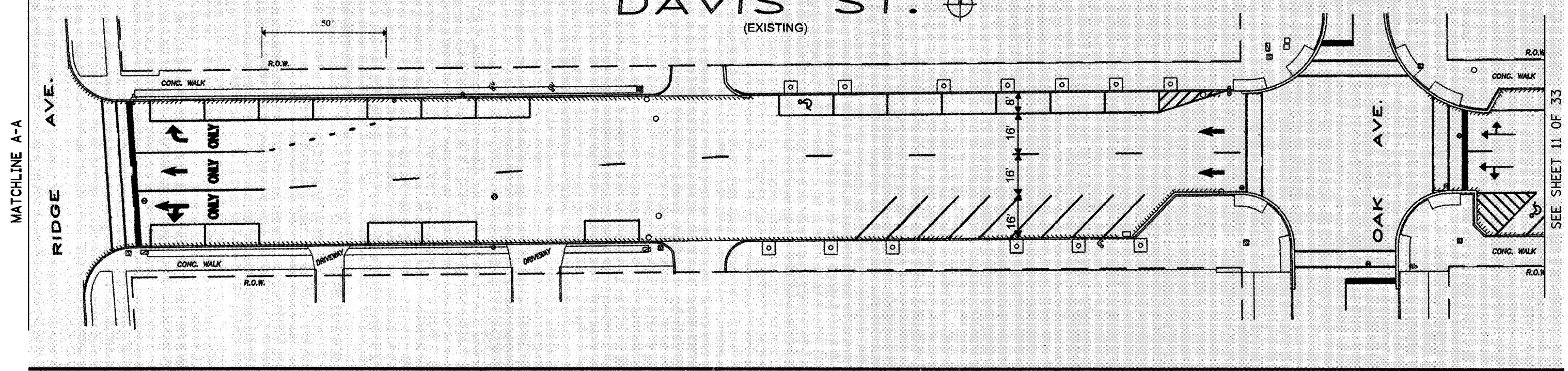
REVISIONS		VILLAGE OF EVANSTON PROPOSED IMPROVEMENT
NAME	DATE	
		PAVEMENT MARKING PLAN DAVIS STREET SHEET 9 OF 33 SCALE: 1"=20'-0" (APPROXIMATE) DRAWN BY: BK/NSB DATE: 05-29-2007 CHECKED BY: DAJ

F.A.U. RTE.	SECTION	COUNTY	TOTAL SHEETS	SHEET NO.
	04-00235-00-BT	COOK	52	14
STA.	TO STA.			
FED. ROAD DIST. NO.	ILLINOIS	FED. AID PROJECT		
CONTRACT NO. 83944			CMM-8003(470)	

PLAN	DATE
BY	
REVISIONS	
1. PLOTTED	
2. CHECKED	
3. DATE	
4. BY	
5. CHECKED	
6. DATE	
7. BY	
8. CHECKED	
9. DATE	
10. BY	
11. CHECKED	
12. DATE	
13. BY	
14. CHECKED	
15. DATE	
16. BY	
17. CHECKED	
18. DATE	
19. BY	
20. CHECKED	
21. DATE	
22. BY	
23. CHECKED	
24. DATE	
25. BY	
26. CHECKED	
27. DATE	
28. BY	
29. CHECKED	
30. DATE	
31. BY	
32. CHECKED	
33. DATE	
34. BY	
35. CHECKED	
36. DATE	
37. BY	
38. CHECKED	
39. DATE	
40. BY	
41. CHECKED	
42. DATE	
43. BY	
44. CHECKED	
45. DATE	
46. BY	
47. CHECKED	
48. DATE	
49. BY	
50. CHECKED	
51. DATE	
52. BY	
53. CHECKED	
54. DATE	
55. BY	
56. CHECKED	
57. DATE	
58. BY	
59. CHECKED	
60. DATE	
61. BY	
62. CHECKED	
63. DATE	
64. BY	
65. CHECKED	
66. DATE	
67. BY	
68. CHECKED	
69. DATE	
70. BY	
71. CHECKED	
72. DATE	
73. BY	
74. CHECKED	
75. DATE	
76. BY	
77. CHECKED	
78. DATE	
79. BY	
80. CHECKED	
81. DATE	
82. BY	
83. CHECKED	
84. DATE	
85. BY	
86. CHECKED	
87. DATE	
88. BY	
89. CHECKED	
90. DATE	
91. BY	
92. CHECKED	
93. DATE	
94. BY	
95. CHECKED	
96. DATE	
97. BY	
98. CHECKED	
99. DATE	
100. BY	
101. CHECKED	
102. DATE	
103. BY	
104. CHECKED	
105. DATE	
106. BY	
107. CHECKED	
108. DATE	
109. BY	
110. CHECKED	
111. DATE	
112. BY	
113. CHECKED	
114. DATE	
115. BY	
116. CHECKED	
117. DATE	
118. BY	
119. CHECKED	
120. DATE	

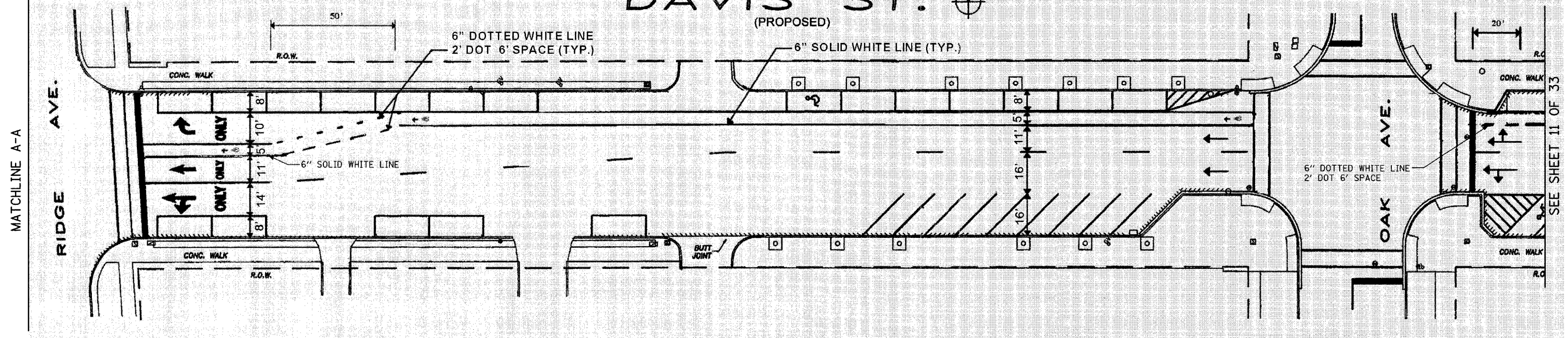
DAVIS ST. (EXISTING)

NORTH



DAVIS ST. (PROPOSED)

NORTH



- NOTES:**
- (1) PROPOSED PAVEMENT MARKINGS ON THIS SHEET SHALL BE THERMOPLASTIC.
 - (2) PROPOSED PAVEMENT MARKINGS ARE LABELED.

ITEMS THIS SHEET:

PROPOSED PAVEMENT MARKING	UNIT	QUANTITY
4" YELLOW LINE, THERMOPLASTIC	FOOT	0
4" WHITE LINE, THERMOPLASTIC	FOOT	0
6" WHITE LINE, THERMOPLASTIC	FOOT	343
LETTERS AND SYMBOLS, THERMOPLASTIC	S.F.	38
PAVEMENT MARKING REMOVAL	S.F.	0

REVISIONS	
NAME	DATE

VILLAGE OF EVANSTON
PROPOSED IMPROVEMENT

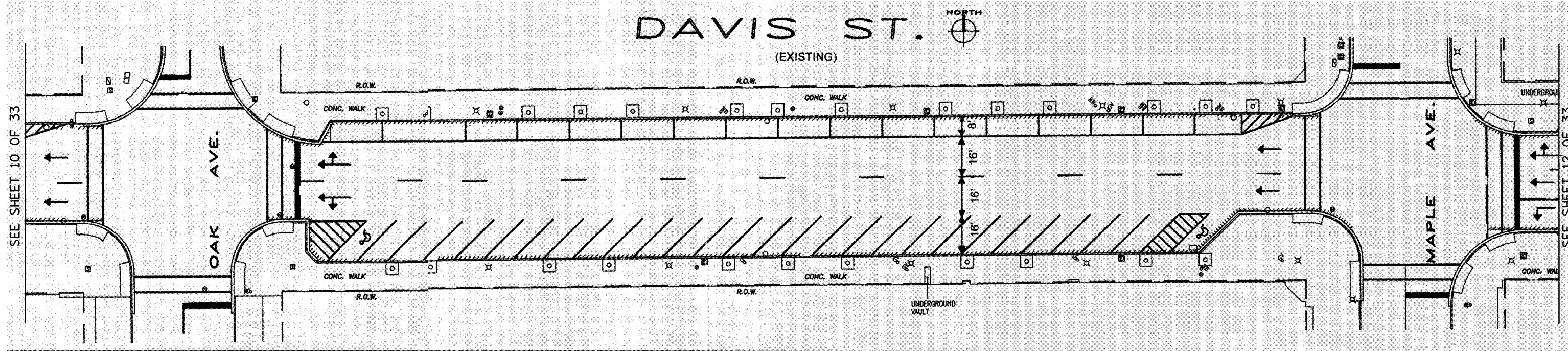
PAVEMENT MARKING PLAN
DAVIS STREET
SHEET 10 OF 33

SCALE: 1"=20'-0" (APPROXIMATE) DRAWN BY: BK/NSB
DATE: 05-29-2007 CHECKED BY: DAJ

F.A.U. RTE.	SECTION	COUNTY	TOTAL SHEETS	SHEET NO.
	04-00235-00-BT	COOK	52	15
STA.	TO STA.			
FED. ROAD DIST. NO.	ILLINOIS	FED. AID PROJECT		
CONTRACT NO. 83944	CMM-8003(470)			

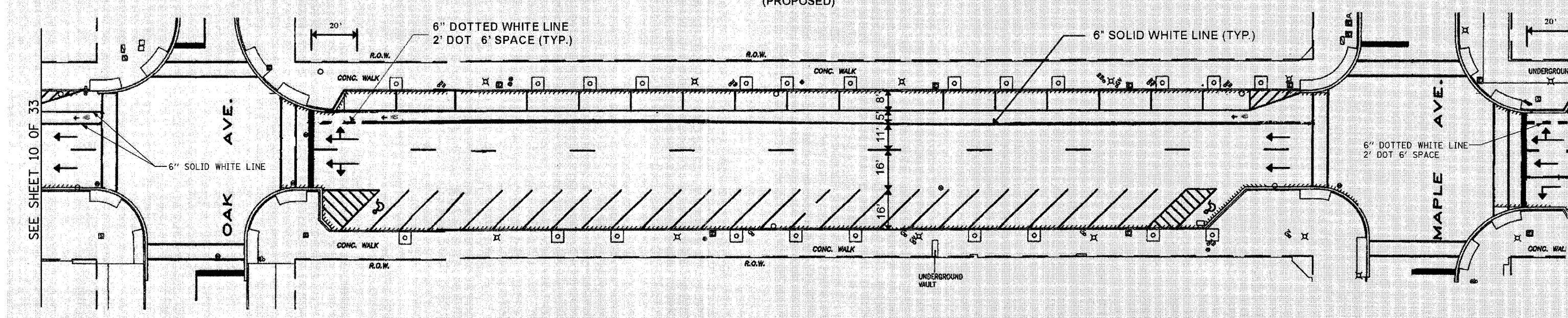
DAVIS ST. NORTH

(EXISTING)



DAVIS ST. NORTH

(PROPOSED)



NOTES:

- (1) PROPOSED PAVEMENT MARKINGS ON THIS SHEET SHALL BE THERMOPLASTIC.
- (2) PROPOSED PAVEMENT MARKINGS ARE LABELED.

ITEMS THIS SHEET:

PROPOSED PAVEMENT MARKING	UNIT	QUANTITY
4" YELLOW LINE, THERMOPLASTIC	FOOT	0
4" WHITE LINE, THERMOPLASTIC	FOOT	0
6" WHITE LINE, THERMOPLASTIC	FOOT	399
LETTERS AND SYMBOLS, THERMOPLASTIC	S.F.	38
PAVEMENT MARKING REMOVAL	S.F.	0

REVISIONS	
NAME	DATE

VILLAGE OF EVANSTON
PROPOSED IMPROVEMENT

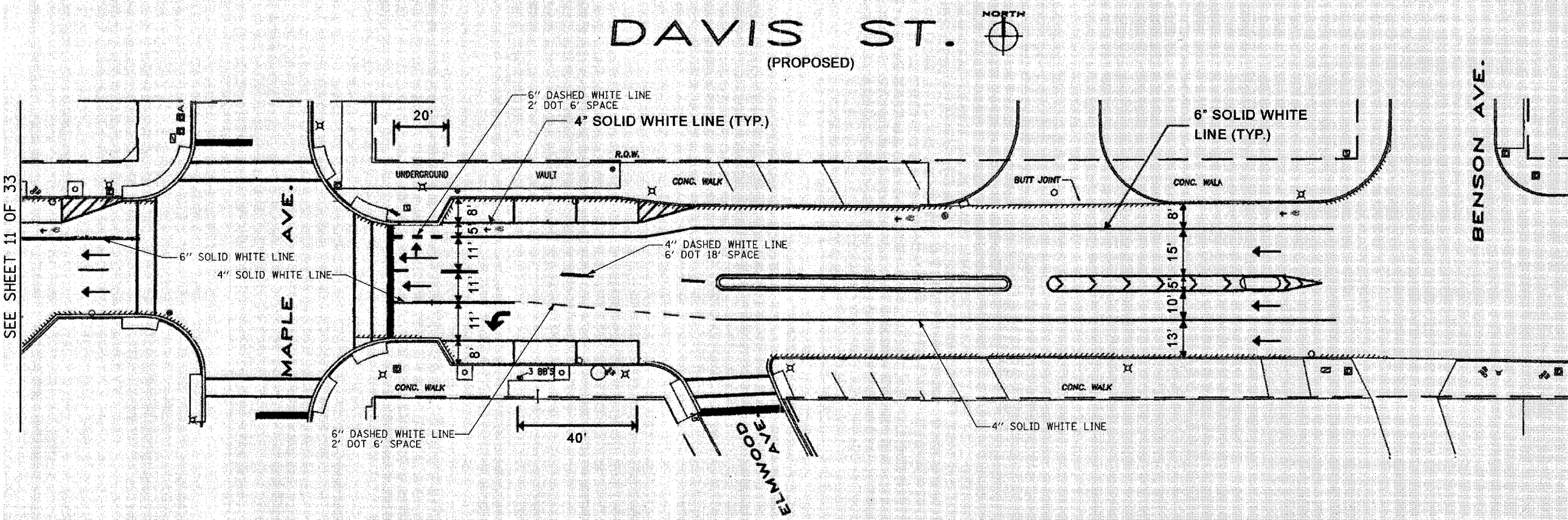
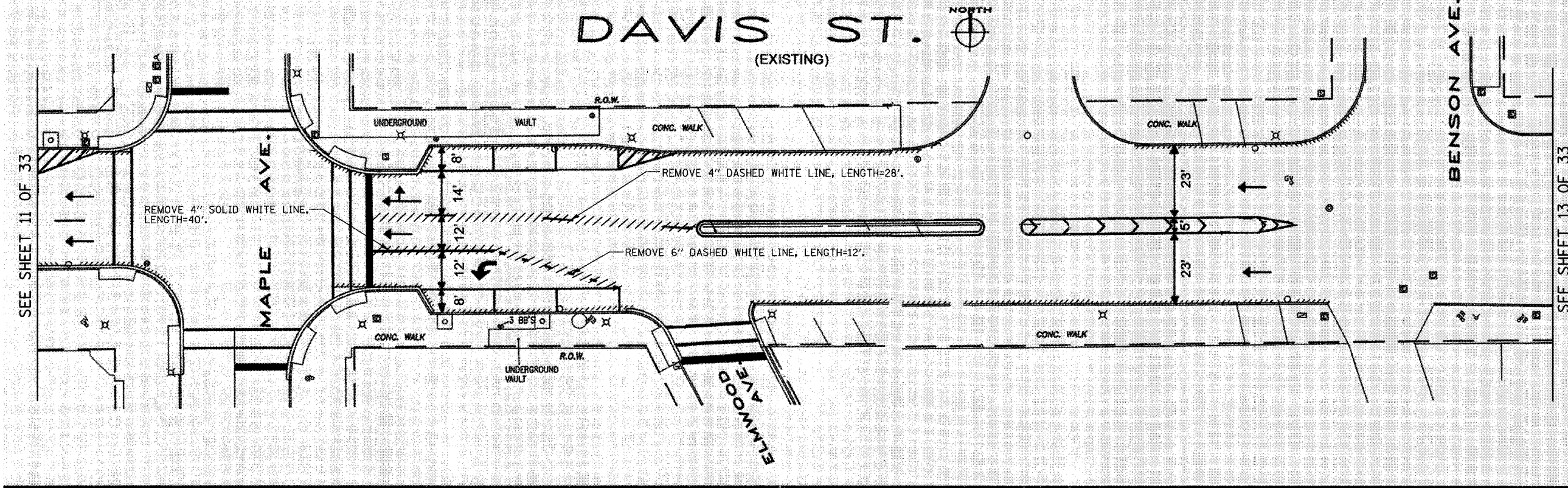
PAVEMENT MARKING PLAN
DAVIS STREET
SHEET 11 OF 33

SCALE: 1"=20'-0" (APPROXIMATE) DRAWN BY: BK/NSB
DATE: 05-29-2007 CHECKED BY: DAJ

PLAN	DESIGNED	DATE
	PLOTTED	
	ALIGNMENT CHECKED	
	NOTE BOOK NO.	
	ADD FILE NAME	

PROFILE	DESIGNED	DATE
	PLOTTED	
	GRADES CHECKED	
	NOTE BOOK NO.	
	STRUCTURE NOTATIONS CHKD	

F.A.U. RTE.	SECTION	COUNTY	TOTAL SHEETS	SHEET NO.
	04-00235-00-BT	COOK	52	16
STA.	TO STA.			
FED. ROAD DIST. NO.	ILLINOIS	FED. AID PROJECT		
CONTRACT NO. 83944	CMM-8003(470)			



NOTES:

- (1) PROPOSED PAVEMENT MARKINGS ON THIS SHEET SHALL BE THERMOPLASTIC.
- (2) PROPOSED PAVEMENT MARKINGS ARE LABELED.

ITEMS THIS SHEET:

PROPOSED PAVEMENT MARKING	UNIT	QUANTITY
4" YELLOW LINE, THERMOPLASTIC	FOOT	0
4" WHITE LINE, THERMOPLASTIC	FOOT	293
6" WHITE LINE, THERMOPLASTIC	FOOT	323
LETTERS AND SYMBOLS, THERMOPLASTIC	S.F.	56
PAVEMENT MARKING REMOVAL	S.F.	29

REVISIONS	
NAME	DATE

VILLAGE OF EVANSTON
PROPOSED IMPROVEMENT
PAVEMENT MARKING PLAN
DAVIS STREET
 SHEET 12 OF 33
 SCALE: 1"=20'-0" (APPROXIMATE) DRAWN BY: BK/NSB
 DATE: 05-29-2007 CHECKED BY: DAJ

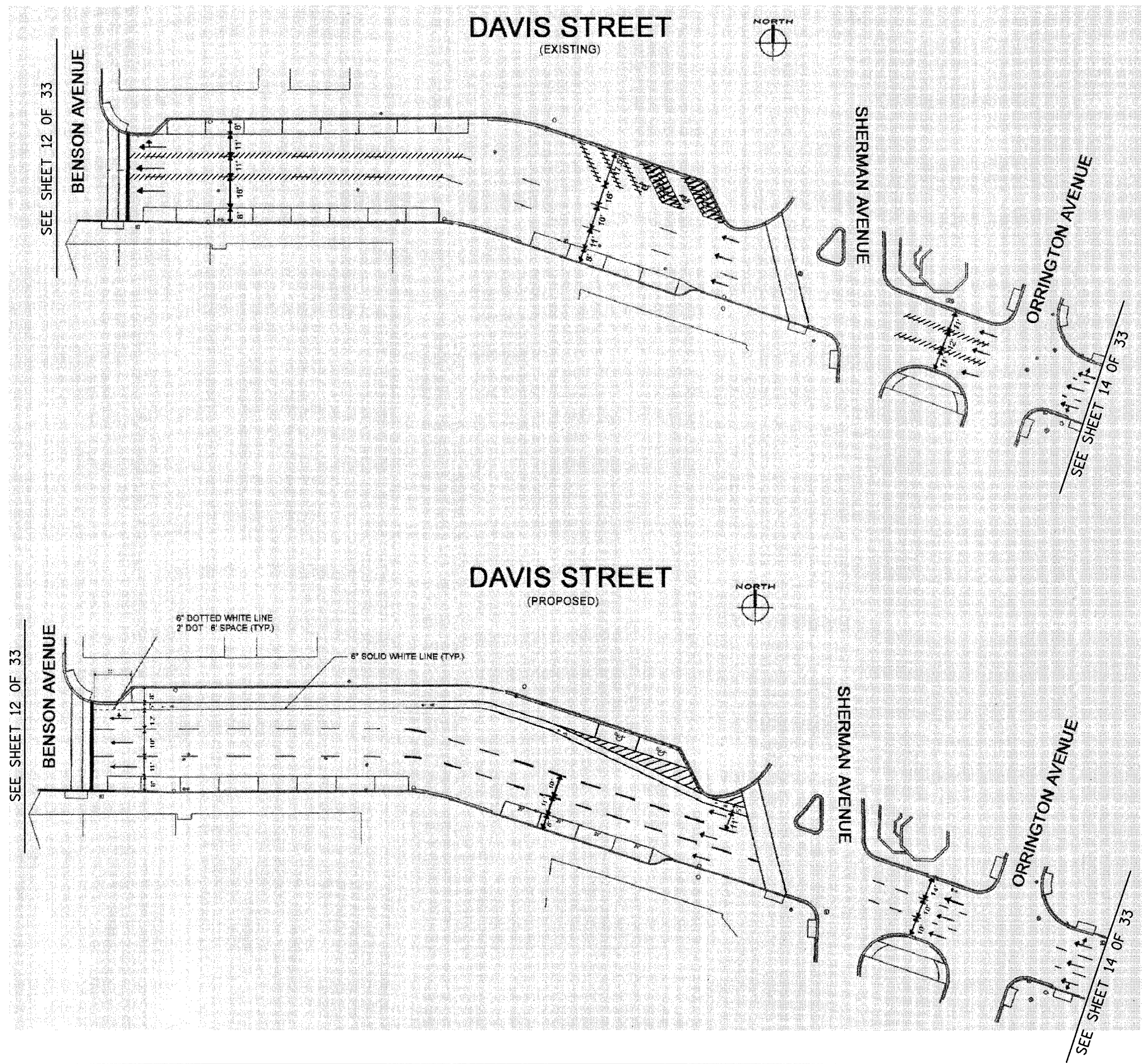
PLAN	DATE
BY	
REVISED	
NOTED	
NO. OF CHECKS	
NO. OF MAY CHECKS	
NO. OF FILE NAME	

PROFILE	DATE
BY	
REVISED	
NOTED	
NO. OF CHECKS	
NO. OF MAY CHECKS	
NO. OF FILE NAME	

F.A.U. RTE.	SECTION	COUNTY	TOTAL SHEETS	SHEET NO.
	04-00235-00-BT	COOK	52	17
STA.	TO STA.			
FED. ROAD DIST. NO.	ILLINOIS	FED. AID PROJECT		
CONTRACT NO. 83944		CMM-8003(470)		

PLAN	SURVEYED	DATE
NOTE BOOK NO.	PLOTTED	
	CHECKED	
	BY	
	DATE	

PROFILE	SURVEYED	DATE
NOTE BOOK NO.	PLOTTED	
	CHECKED	
	BY	
	DATE	



- NOTES:**
- (1) PROPOSED PAVEMENT MARKINGS ON THIS SHEET SHALL BE THERMOPLASTIC.
 - (2) PROPOSED PAVEMENT MARKINGS ARE LABELED.

ITEMS THIS SHEET:

PROPOSED PAVEMENT MARKING	UNIT	QUANTITY
4" YELLOW LINE, THERMOPLASTIC	FOOT	0
4" WHITE LINE, THERMOPLASTIC	FOOT	257
6" WHITE LINE, THERMOPLASTIC	FOOT	337
LETTERS AND SYMBOLS, THERMOPLASTIC	S.F.	120
PAVEMENT MARKING REMOVAL	S.F.	273

REVISIONS		VILLAGE OF EVANSTON PROPOSED IMPROVEMENT
NAME	DATE	
		PAVEMENT MARKING PLAN DAVIS STREET SHEET 13 OF 33

SCALE: 1"=30'-0" (APPROXIMATE) DRAWN BY: BK/NSB

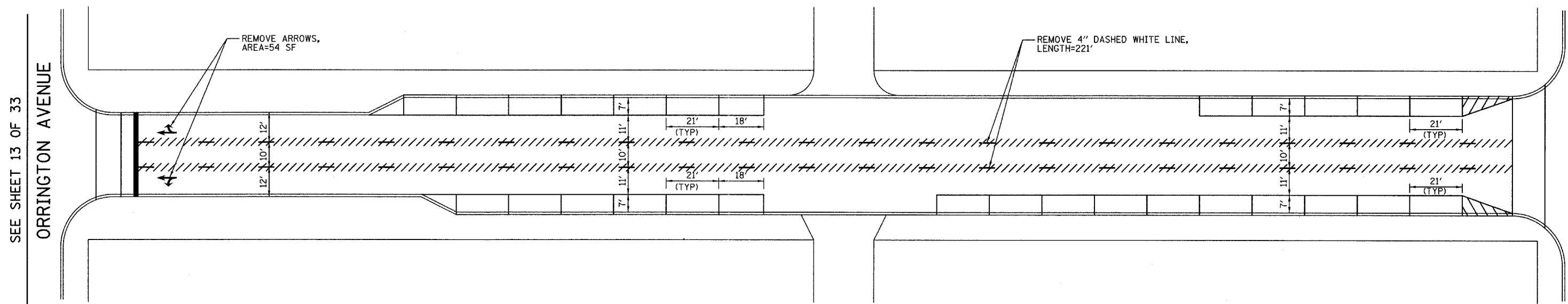
DATE: 05-29-2007 CHECKED BY: DAJ

F.A.U. RTE.	SECTION	COUNTY	TOTAL SHEETS	SHEET NO.
	04-00235-00-BT	COOK	52	18
STA.	TO STA.			
FED. ROAD DIST. NO.	ILLINOIS	FED. AID PROJECT		
CONTRACT NO. 83944		CMM-8003(470)		

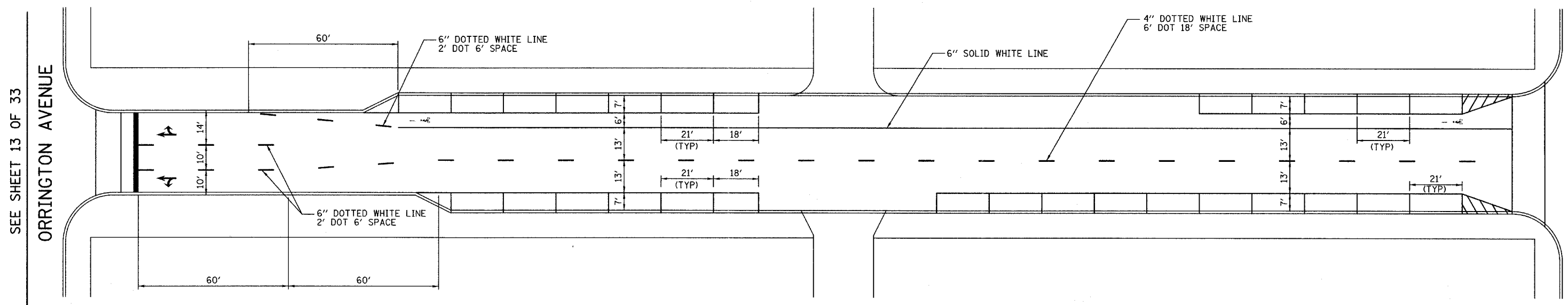
COOK COUNTY
CITY OF EVANSTON



DAVIS STREET
(EXISTING)



DAVIS STREET
(PROPOSED)



NOTES:

- (1) PROPOSED PAVEMENT MARKINGS ON THIS SHEET SHALL BE THERMOPLASTIC.
- (2) PROPOSED PAVEMENT MARKINGS ARE LABELED.

PROPOSED PAVEMENT MARKING	UNIT	QUANTITY
4" YELLOW LINE, THERMOPLASTIC	FOOT	0
4" WHITE LINE, THERMOPLASTIC	FOOT	81
6" WHITE LINE, THERMOPLASTIC	FOOT	382
LETTERS AND SYMPBOLS, THERMOPLASTIC	S.F.	92
PAVEMENT MARKING REMOVAL	S.F.	128

REVISIONS	
NAME	DATE

VILLAGE OF EVANSTON
PROPOSED IMPROVEMENT

PAVEMENT MARKING PLAN
DAVIS STREET
SHEET 14 OF 33

SCALE: 1"=20'-0" (APPROXIMATE) DRAWN BY: BK/NSB
DATE: 05-29-2007 CHECKED BY: DAJ

PLAN	DATE
SURVEYED	BY
PLOTTED	
GRADES CHECKED	
STRUCTURE NOTATIONS CHECKED	
NOTE BOOK NO.	
CADD FILE NAME	

PROFILE	DATE
SURVEYED	BY
PLOTTED	
GRADES CHECKED	
STRUCTURE NOTATIONS CHECKED	
NOTE BOOK NO.	
CADD FILE NAME	

SEE SHEET 13 OF 33

SEE SHEET 13 OF 33

ORRINGTON AVENUE

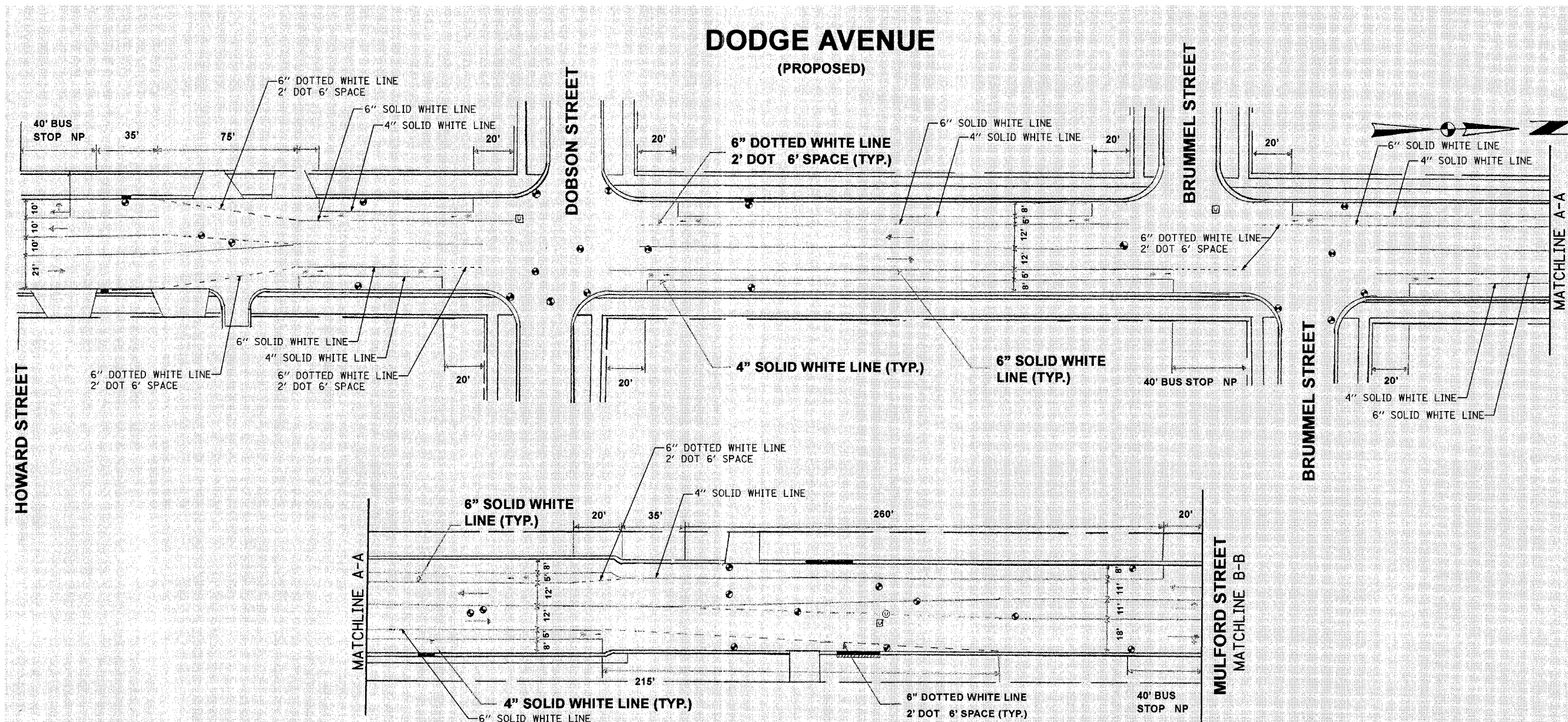
ORRINGTON AVENUE

CHICAGO AVENUE

CHICAGO AVENUE

PLAN	DATE
BY	
REVISIONS	
NO.	
DESCRIPTION	

PROFILE	DATE
BY	
REVISIONS	
NO.	
DESCRIPTION	



NOTES:

- (1) PROPOSED PAVEMENT MARKINGS ON THIS SHEET SHALL BE THERMOPLASTIC.
- (2) PROPOSED PAVEMENT MARKINGS ARE LABELED.

PAVEMENT STRIPING REMOVAL NOTES:

- (1) REMOVE 6" SOLID WHITE LINE, PARKING STRIPING, ALONG NORTHBOUND AND SOUTHBOUND DODGE AVENUE, FROM HOWARD STREET TO MULFORD STREET, LENGTH=1542'.

ITEMS THIS SHEET:

PROPOSED PAVEMENT MARKING	UNIT	QUANTITY
4" YELLOW LINE, THERMOPLASTIC	FOOT	0
4" WHITE LINE, THERMOPLASTIC	FOOT	1542
6" WHITE LINE, THERMOPLASTIC	FOOT	1344
LETTERS AND SYMBOLS, THERMOPLASTIC	S.F.	223
PAVEMENT MARKING REMOVAL	S.F.	771

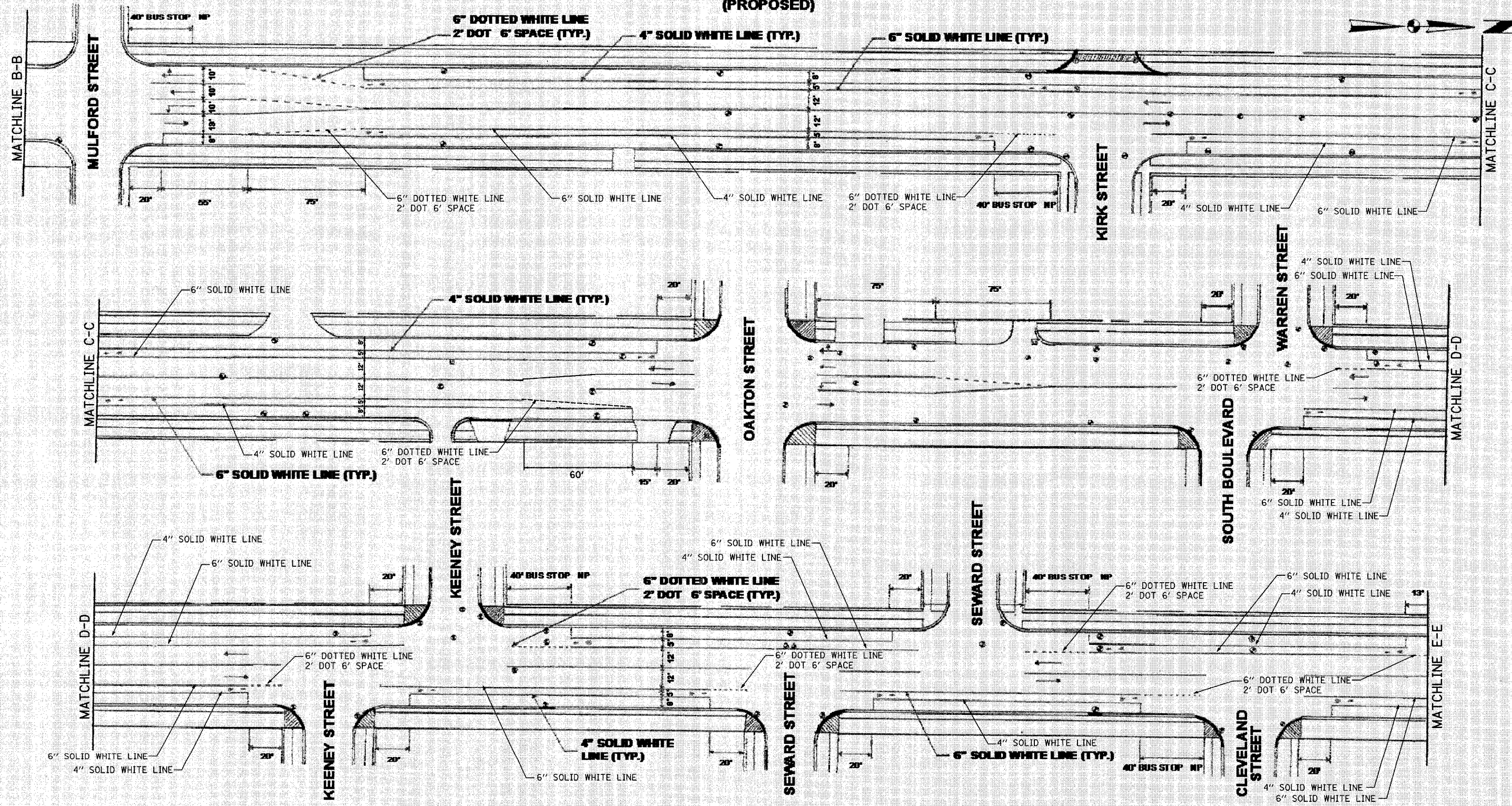
REVISIONS	
NAME	DATE

VILLAGE OF EVANSTON
PROPOSED IMPROVEMENT

PAVEMENT MARKING PLAN
DODGE AVENUE
SHEET 15 OF 33

SCALE: 1"=30'-0" (APPROXIMATE) DRAWN BY: BK/NSB
DATE: 05-29-2007 CHECKED BY: DAJ

DODGE AVENUE (PROPOSED)



NOTES:

- (1) PROPOSED PAVEMENT MARKINGS ON THIS SHEET SHALL BE THERMOPLASTIC.
- (2) PROPOSED PAVEMENT MARKINGS ARE LABELED.

PAVEMENT MARKING REMOVAL NOTES:

- (1) REMOVE 6" SOLID WHITE LINE, PARKING STRIPING, ALONG NORTHBOUND AND SOUTHBOUND DODGE AVENUE, FROM MULFORD STREET TO APPROXIMATELY 100' NORTH OF CLEVELAND STREET (EXCLUDING FROM OAKTON STREET TO WARREN STREET).

ITEMS THIS SHEET:

PROPOSED PAVEMENT MARKING	UNIT	QUANTITY
4" YELLOW LINE, THERMOPLASTIC	FOOT	0
4" WHITE LINE, THERMOPLASTIC	FOOT	3538
6" WHITE LINE, THERMOPLASTIC	FOOT	3452
LETTERS AND SYMBOLS, THERMOPLASTIC	S.F.	428
PAVEMENT MARKING REMOVAL	S.F.	1937

REVISIONS	
NAME	DATE

VILLAGE OF EVANSTON
PROPOSED IMPROVEMENT

PAVEMENT MARKING PLAN
DODGE AVENUE
SHEET 16 OF 33

SCALE: 1"=30'-0" (APPROXIMATE) DRAWN BY: BK/NSB
DATE: 05-29-2007 CHECKED BY: DAJ

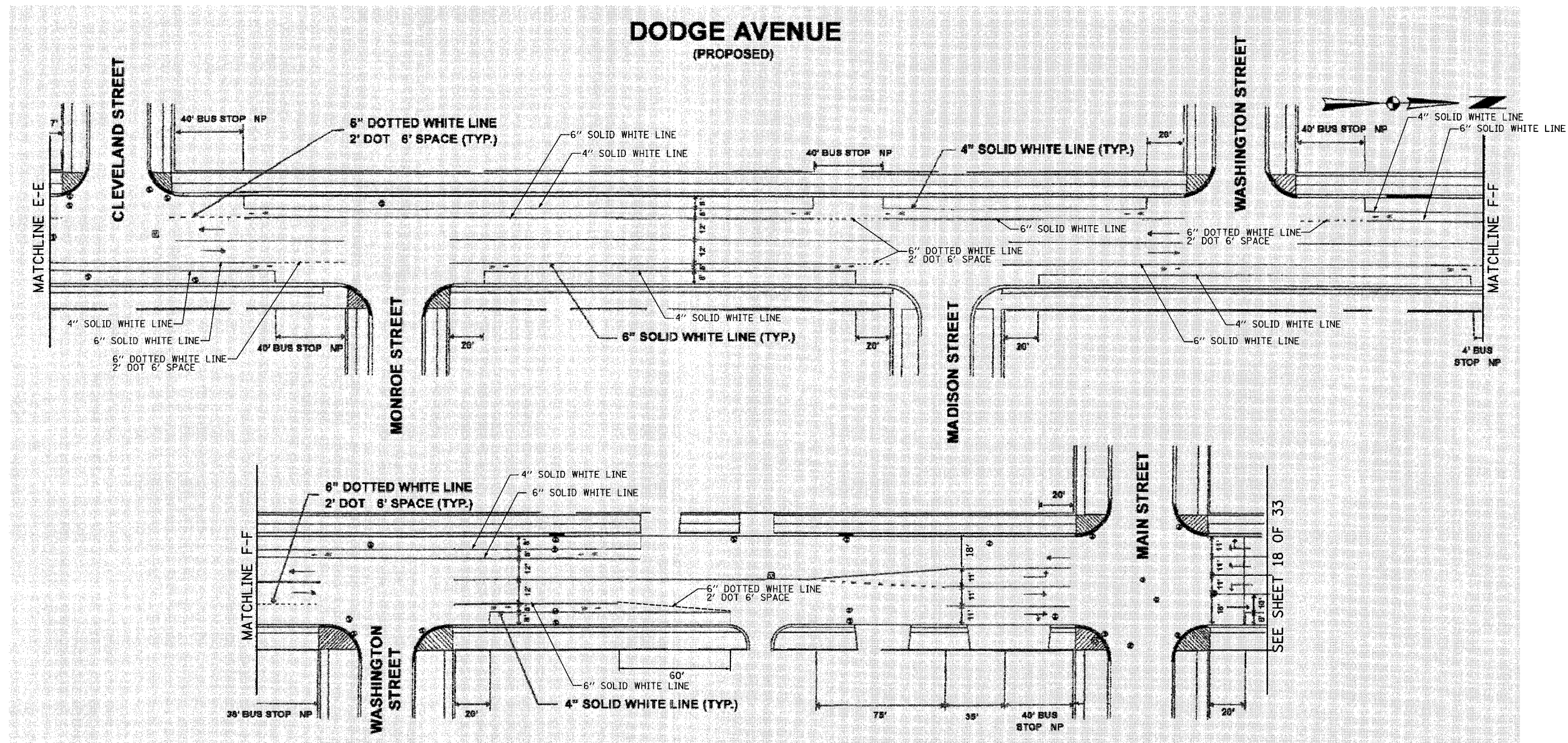
PLAN	DATE
BY	
CHECKED	
DATE	
NO.	

PROFILE	DATE
BY	
CHECKED	
DATE	
NO.	

F.A.U. RTE.	SECTION	COUNTY	TOTAL SHEETS	SHEET NO.
	D4-00235-00-BT	COOK	52	21
STA.	TO STA.			
FED. ROAD DIST. NO.	ILLINOIS	FED. AID PROJECT		
CONTRACT NO. 83944		CMM-8003(470)		

PLAN	DATE
BY	
CHECKED	
DATE	
NO. OF SHEETS	
NO. OF THIS SHEET	
DATE OF CHECK	
BY	
FILE NAME	

PROFILE	DATE
BY	
CHECKED	
DATE	
NO. OF SHEETS	
NO. OF THIS SHEET	
DATE OF CHECK	
BY	
FILE NAME	



NOTES:

- (1) PROPOSED PAVEMENT MARKINGS ON THIS SHEET SHALL BE THERMOPLASTIC.
- (2) PROPOSED PAVEMENT MARKINGS ARE LABELED.

PAVEMENT STRIPING REMOVAL NOTES:

- (1) REMOVE 6" SOLID WHITE LINE, PARKING STRIPING, ALONG NORTHBOUND AND SOUTHBOUND DODGE AVENUE, LENGTH = 1632'.

ITEMS THIS SHEET:

PROPOSED PAVEMENT MARKING	UNIT	QUANTITY
4" YELLOW LINE, THERMOPLASTIC	FOOT	0
4" WHITE LINE, THERMOPLASTIC	FOOT	1632
6" WHITE LINE, THERMOPLASTIC	FOOT	1554
LETTERS AND SYMBOLS, THERMOPLASTIC	S.F.	242
PAVEMENT MARKING REMOVAL	S.F.	816

REVISIONS	
NAME	DATE

VILLAGE OF EVANSTON
PROPOSED IMPROVEMENT

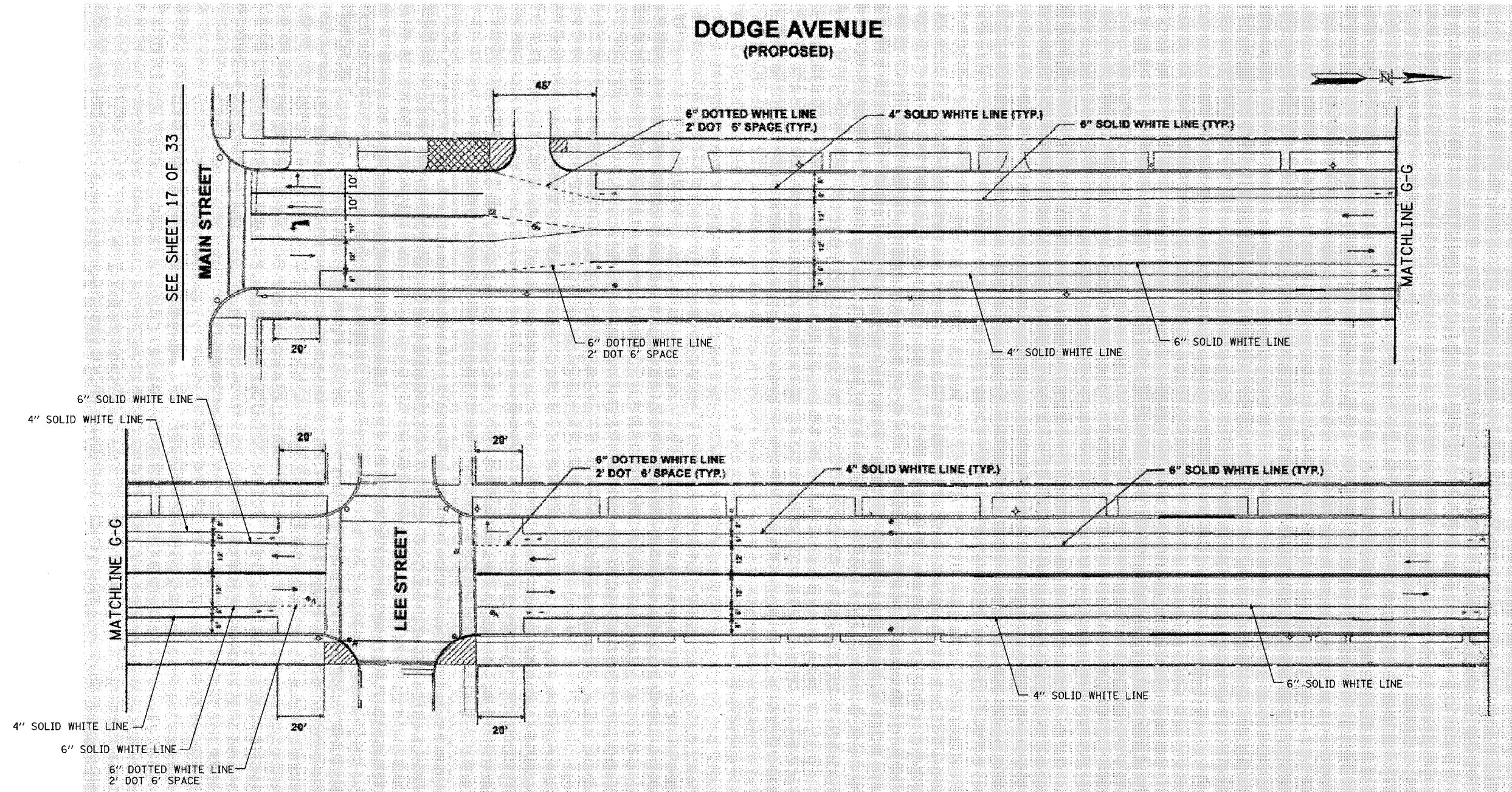
PAVEMENT MARKING PLAN
DODGE AVENUE
SHEET 17 OF 33

SCALE: 1"=30'-0" (APPROXIMATE) DRAWN BY: BK/NSB

DATE: 05-29-2007 CHECKED BY: DAJ

PLAN	REVISIONS	DATE
NO.	DESCRIPTION	
	BY	
	DATE	
	BY	
	DATE	

PROFILE	REVISIONS	DATE
NO.	DESCRIPTION	
	BY	
	DATE	
	BY	
	DATE	



NOTES:

- (1) PROPOSED PAVEMENT MARKINGS ON THIS SHEET SHALL BE THERMOPLASTIC.
- (2) PROPOSED PAVEMENT MARKINGS ARE LABELED.

PAVEMENT STRIPING REMOVAL NOTES:

- (1) REMOVE 6" SOLID WHITE LINE, PARKING STRIPING, ALONG NORTHBOUND AND SOUTHBOUND DODGE AVENUE, FROM MAIN STREET TO APPROXIMATELY 475' NORTH OF LEE STREET, LENGTH=1864'.

ITEMS THIS SHEET:

PROPOSED PAVEMENT MARKING	UNIT	QUANTITY
4" YELLOW LINE, THERMOPLASTIC	FOOT	0
4" WHITE LINE, THERMOPLASTIC	FOOT	1864
6" WHITE LINE, THERMOPLASTIC	FOOT	1767
LETTERS AND SYMBOLS, THERMOPLASTIC	S.F.	186
PAVEMENT MARKING REMOVAL	S.F.	932

REVISIONS	
NAME	DATE

VILLAGE OF EVANSTON
PROPOSED IMPROVEMENT

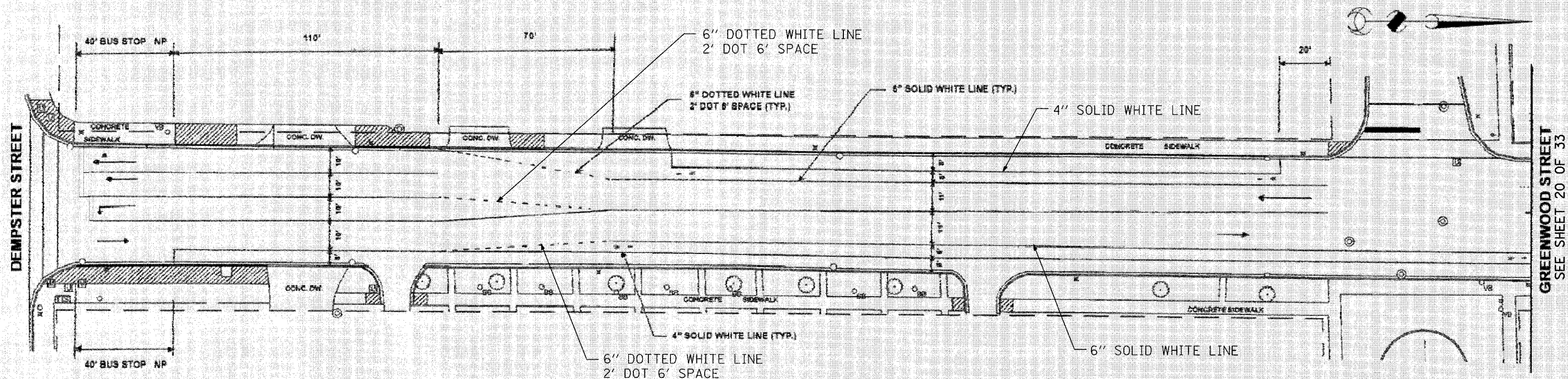
**PAVEMENT MARKING PLAN
DODGE AVENUE
SHEET 18 OF 33**

SCALE: 1"=30'-0" (APPROXIMATE) DRAWN BY: BK/NSB

DATE: 05-29-2007 CHECKED BY: DAJ

F.A.U. RTE.	SECTION	COUNTY	TOTAL SHEETS	SHEET NO.
	04-00235-00-BT	COOK	52	23
STA.	TO STA.			
FED. ROAD DIST. NO.	ILLINOIS	FED. AID PROJECT		
CONTRACT NO. 83944			CMM-8003(470)	

DODGE AVENUE (PROPOSED)



NOTES:

- (1) PROPOSED PAVEMENT MARKINGS ON THIS SHEET SHALL BE THERMOPLASTIC.
- (2) PROPOSED PAVEMENT MARKINGS ARE LABELED.

ITEMS THIS SHEET:

PROPOSED PAVEMENT MARKING	UNIT	QUANTITY
4" YELLOW LINE, THERMOPLASTIC	FOOT	0
4" WHITE LINE, THERMOPLASTIC	FOOT	829
6" WHITE LINE, THERMOPLASTIC	FOOT	709
LETTERS AND SYMBOLS, THERMOPLASTIC	S.F.	75
PAVEMENT MARKING REMOVAL	S.F.	0

REVISIONS	
NAME	DATE

VILLAGE OF EVANSTON
PROPOSED IMPROVEMENT

PAVEMENT MARKING PLAN
DODGE AVENUE
SHEET 19 OF 33

SCALE: 1"=20'-0" (APPROXIMATE) DRAWN BY: BK/NSB
DATE: 05-29-2007 CHECKED BY: DAJ

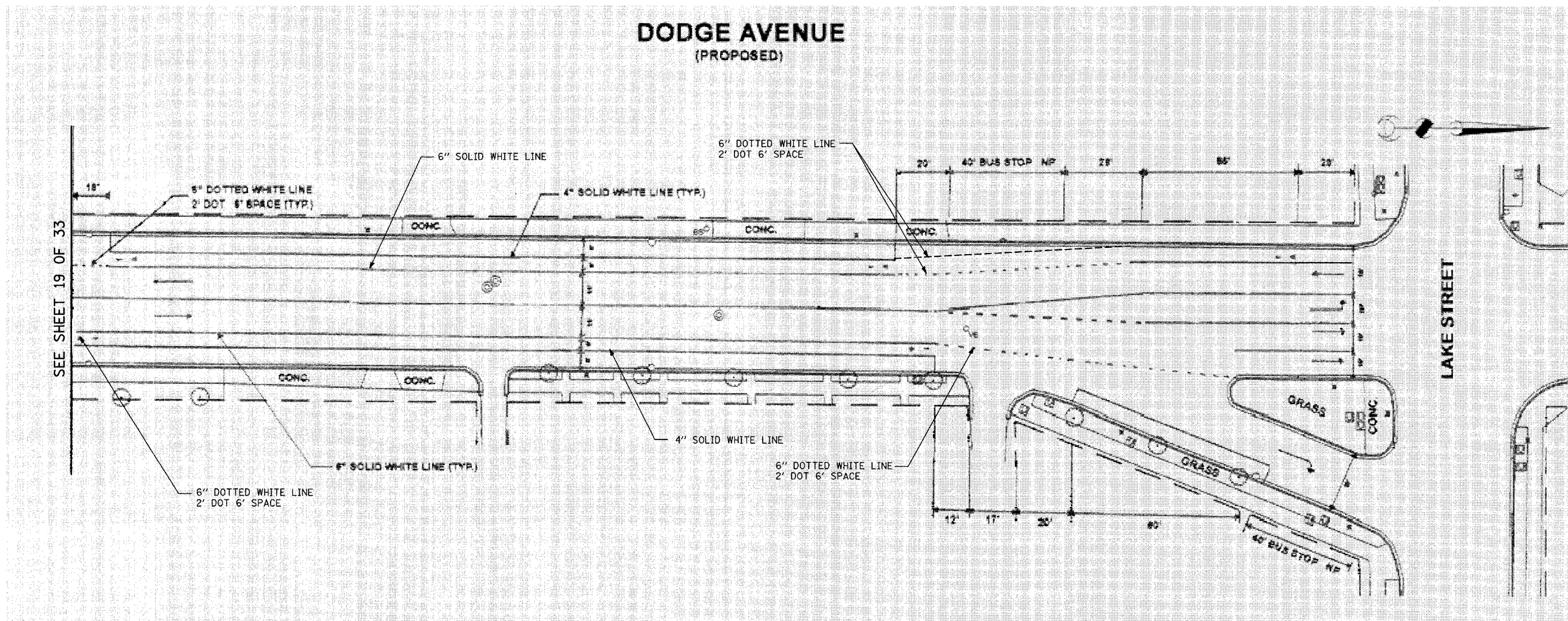
PLAN	DATE
BY	
REVISIONS	
NO. 1	
NO. 2	
NO. 3	

PROFILE	DATE
BY	
REVISIONS	
NO. 1	
NO. 2	
NO. 3	

F.A.U. RTE.	SECTION	COUNTY	TOTAL SHEETS	SHEET NO.
	04-00235-00-BT	COOK	52	24
STA.	TO STA.			
FED. ROAD DIST. NO.	ILLINOIS	FED. AID PROJECT		
CONTRACT NO. 83944		CMM-8003(470)		

PLAN	DATE
BY	
SURVEYED	
ALIGNED	
CHECKED	
RT. OF WAY	
CHECKED	
NO.	

PROFILE	DATE
BY	
SURVEYED	
GRADES	
CHECKED	
BY	
NOTED	
STRUCTURE	
NOTATIONS	
DRKD	



NOTES:

- (1) PROPOSED PAVEMENT MARKINGS ON THIS SHEET SHALL BE THERMOPLASTIC.
- (2) PROPOSED PAVEMENT MARKINGS ARE LABELED.

ITEMS THIS SHEET:

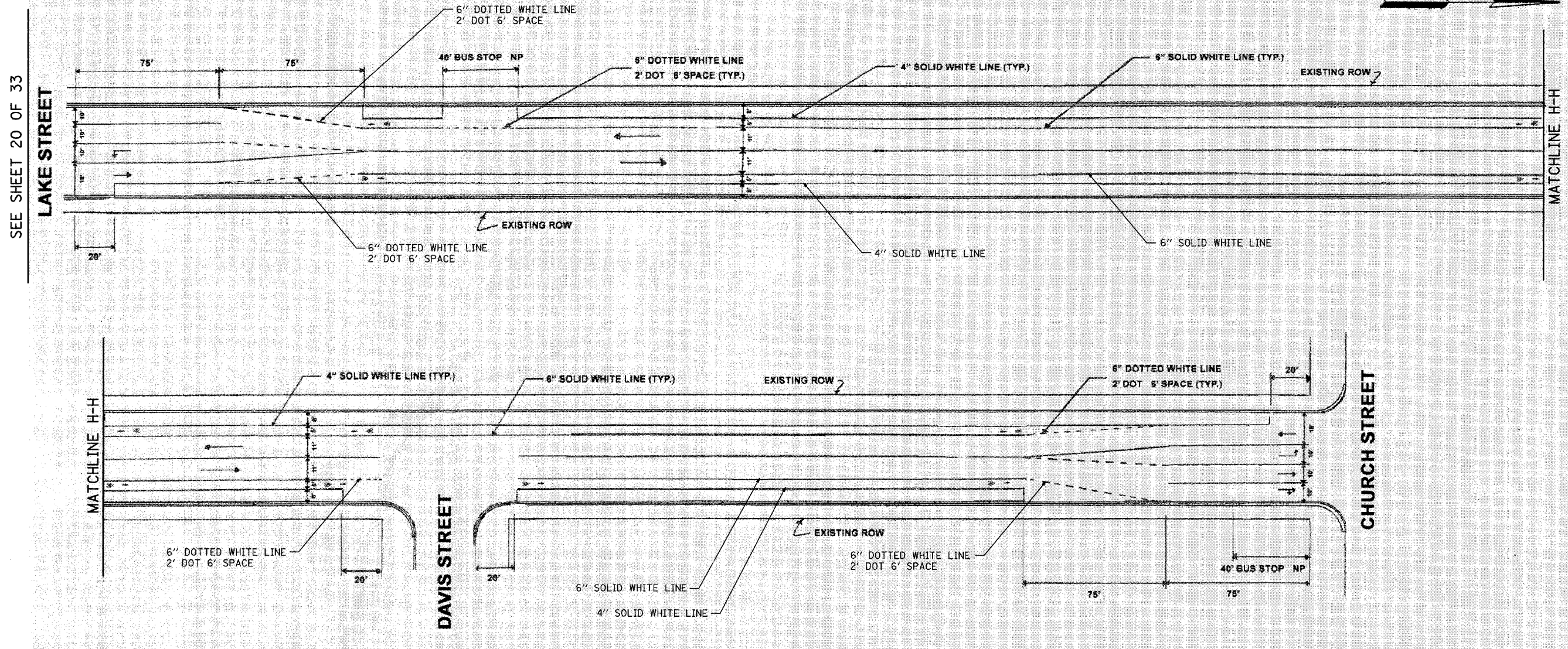
PROPOSED PAVEMENT MARKING	UNIT	QUANTITY
4" YELLOW LINE, THERMOPLASTIC	FOOT	0
4" WHITE LINE, THERMOPLASTIC	FOOT	601
6" WHITE LINE, THERMOPLASTIC	FOOT	758
LETTERS AND SYMBOLS, THERMOPLASTIC	S.F.	75
PAVEMENT MARKING REMOVAL	S.F.	0

REVISIONS	
NAME	DATE

VILLAGE OF EVANSTON PROPOSED IMPROVEMENT	
PAVEMENT MARKING PLAN DODGE AVENUE SHEET 20 OF 33	
SCALE: 1"=20'-0" (APPROXIMATE)	DRAWN BY: BK/NSB
DATE: 05-29-2007	CHECKED BY: DAJ

F.A.U. RTE.	SECTION	COUNTY	TOTAL SHEETS	SHEET NO.
	04-00235-00-BT	COOK	52	25
STA.	TO STA.			
FED. ROAD DIST. NO.	ILLINOIS	FED. AID PROJECT		
CONTRACT NO. 83944		CMM-8003(470)		

DODGE AVENUE (PROPOSED)



NOTES:

- (1) PROPOSED PAVEMENT MARKINGS ON THIS SHEET SHALL BE THERMOPLASTIC.
- (2) PROPOSED PAVEMENT MARKINGS ARE LABELED.

ITEMS THIS SHEET:

PROPOSED PAVEMENT MARKING	UNIT	QUANTITY
4" YELLOW LINE, THERMOPLASTIC	FOOT	0
4" WHITE LINE, THERMOPLASTIC	FOOT	2395
6" WHITE LINE, THERMOPLASTIC	FOOT	2082
LETTERS AND SYMBOLS, THERMOPLASTIC	S.F.	221
PAVEMENT MARKING REMOVAL	S.F.	0

REVISIONS	
NAME	DATE

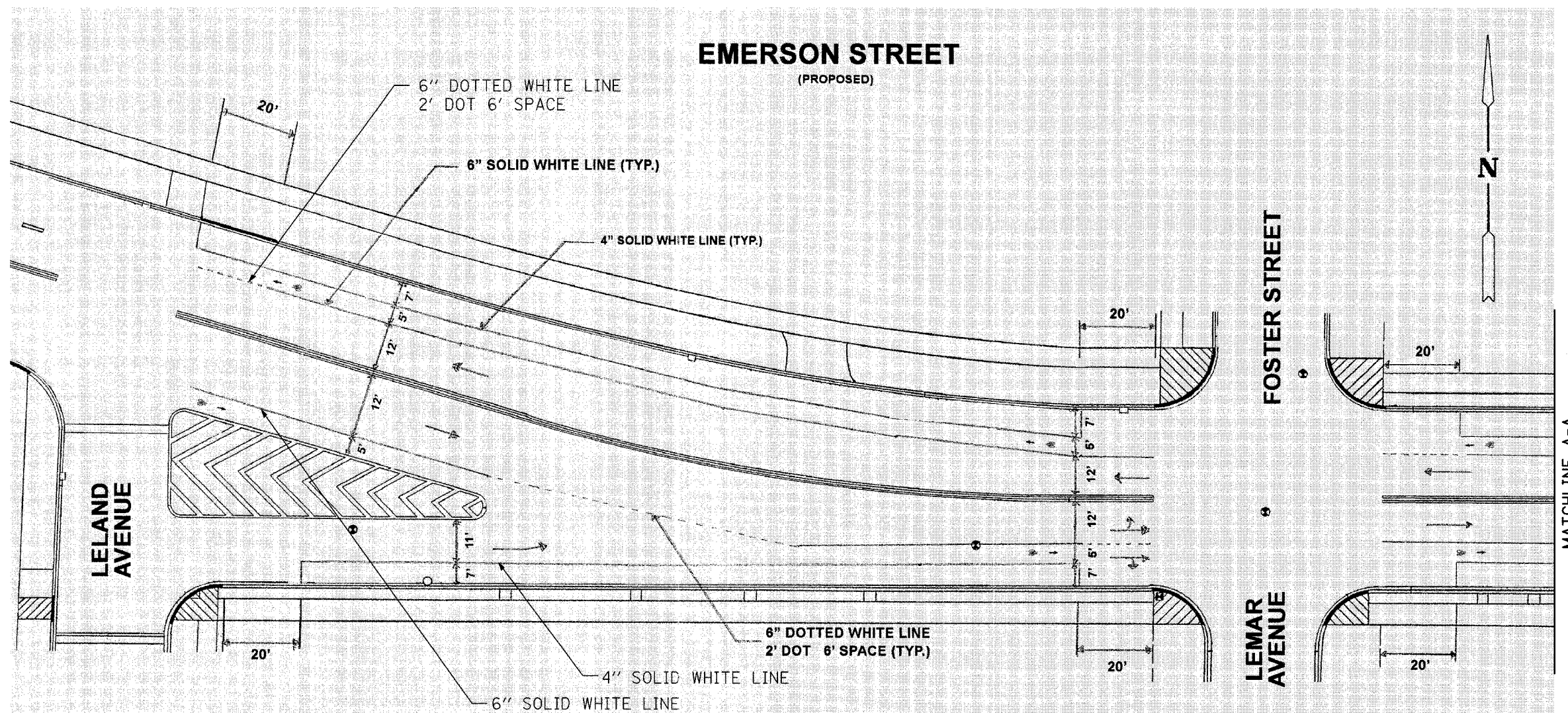
VILLAGE OF EVANSTON PROPOSED IMPROVEMENT	
PAVEMENT MARKING PLAN DODGE AVENUE SHEET 21 OF 33	
SCALE: 1"=30'-0" (APPROXIMATE)	DRAWN BY: BK/NSB
DATE: 05-29-2007	CHECKED BY: DAJ

PLAN	SURVEYED	DATE
	PLOTTED	
	CHECKED	
	BY	
	NO. OF WAY CHECKED	
	CADD FILE NAME	

PROFILE	SURVEYED	DATE
	PLOTTED	
	CHECKED	
	BY	
	STRUCTURE NOTATIONS C/P/D	

PLAN	SURVEYED	DATE
	PLOTTED	
	CHECKED	
	BY	
	NO. OF WAY CHECKED	
	CADD FILE NAME	

PROFILE	SURVEYED	DATE
	PLOTTED	
	CHECKED	
	BY	
	NO. OF WAY CHECKED	
	STRUCTURE NOTATIONS CHK'D	



NOTES:

- (1) PROPOSED PAVEMENT MARKINGS ON THIS SHEET SHALL BE THERMOPLASTIC.
- (2) PROPOSED PAVEMENT MARKINGS ARE LABELED.

PAVEMENT STRIPING REMOVAL NOTES:

- (1) REMOVE EXISTING 6" SOLID WHITE LINE, PARKING STRIPING, ALONG EASTBOUND AND WESTBOUND EMERSON STREET, FROM FOSTER STREET/LEMAR AVENUE TO APPROXIMATELY 110' NORTH OF INTERSECTION, LENGTH=144'.

ITEMS THIS SHEET:

PROPOSED PAVEMENT MARKING	UNIT	QUANTITY
4" YELLOW LINE, THERMOPLASTIC	FOOT	0
4" WHITE LINE, THERMOPLASTIC	FOOT	552
6" WHITE LINE, THERMOPLASTIC	FOOT	583
LETTERS AND SYMBOLS, THERMOPLASTIC	S.F.	112
PAVEMENT MARKING REMOVAL	S.F.	72

REVISIONS	
NAME	DATE

VILLAGE OF EVANSTON
PROPOSED IMPROVEMENT

PAVEMENT MARKING PLAN
EMERSON STREET
 SHEET 22 OF 33

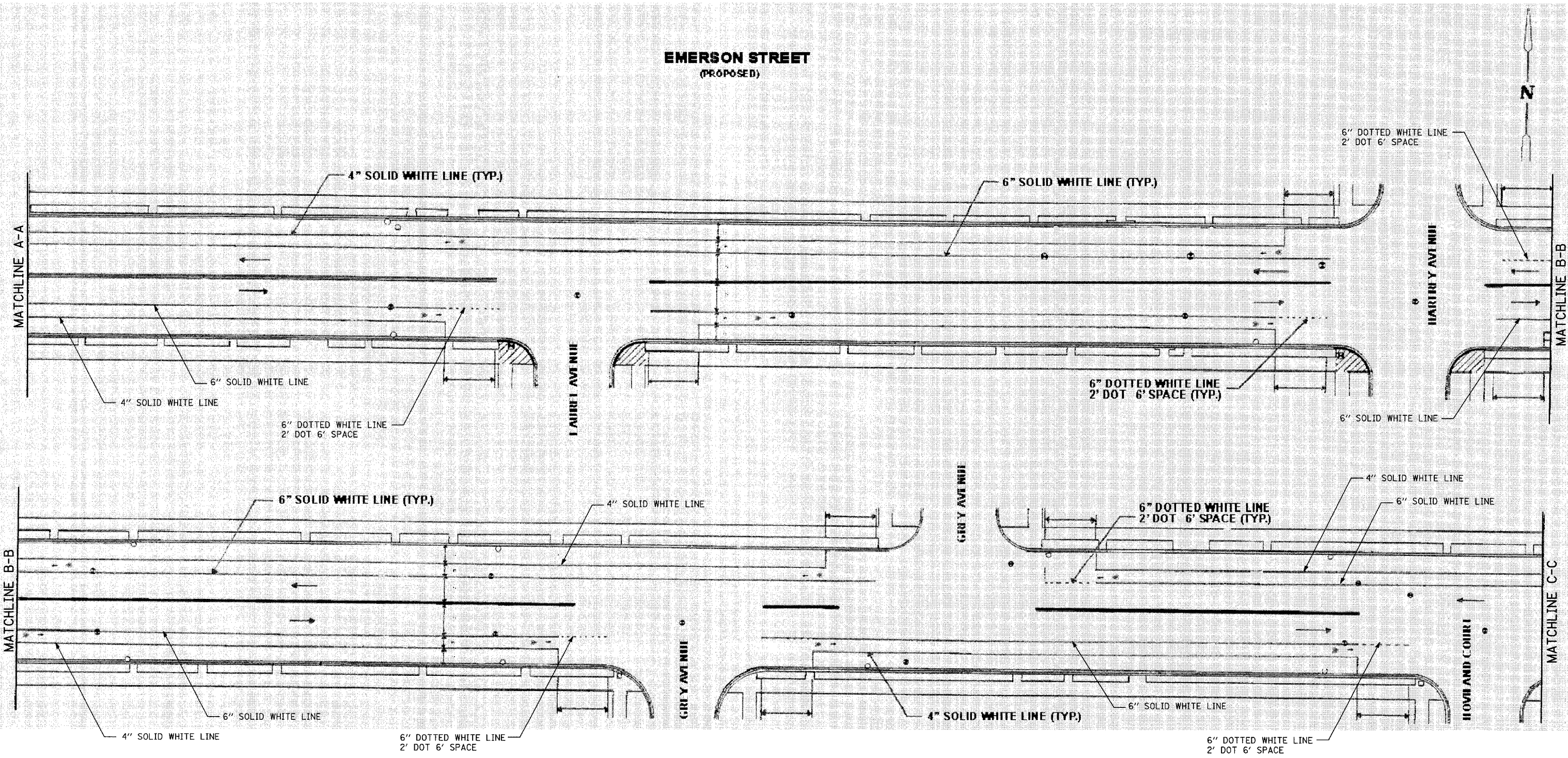
SCALE: 1"=20'-0" (APPROXIMATE) DRAWN BY: BK/NSB
 DATE: 05-29-2007 CHECKED BY: DAJ

F.A.U. RTE.	SECTION	COUNTY	TOTAL SHEETS	SHEET NO.
	04-00235-00-BT	COOK	52	27
STA.	TO STA.			
FED. ROAD DIST. NO.	ILLINOIS	FED. AID PROJECT		
CONTRACT NO. 83944			CMM-8003(470)	

PLAN	SURVEYED	DATE
	ALIGNMENT CHECKED	
	RT. OF WAY CHECKED	
	ADD. FILE NAME	
	NO.	

PROFILE	SURVEYED	DATE
	GRADES CHECKED	
	BLM. NOTED	
	STRUCTURE NOTATIONS CHECKED	
	NO.	

**EMERSON STREET
(PROPOSED)**



NOTES:

- (1) PROPOSED PAVEMENT MARKINGS ON THIS SHEET SHALL BE THERMOPLASTIC.
- (2) PROPOSED PAVEMENT MARKINGS ARE LABELED.

PAVEMENT MARKING REMOVAL NOTES:

- (1) REMOVE EXISTING 6" WHITE SOLID LINE, PARKING STRIPING, ALONG EASTBOUND AND WESTBOUND EMERSON STREET, FROM APPROXIMATELY 210' SOUTH OF LAUREL AVENUE TO HOWLAND COURT, LENGTH = 1899'.

ITEMS THIS SHEET:

PROPOSED PAVEMENT MARKING	UNIT	QUANTITY
4" YELLOW LINE, THERMOPLASTIC	FOOT	0
4" WHITE LINE, THERMOPLASTIC	FOOT	1889
6" WHITE LINE, THERMOPLASTIC	FOOT	1942
LETTERS AND SYMBOLS, THERMOPLASTIC	S.F.	223
PAVEMENT MARKING REMOVAL	S.F.	950

REVISIONS	
NAME	DATE

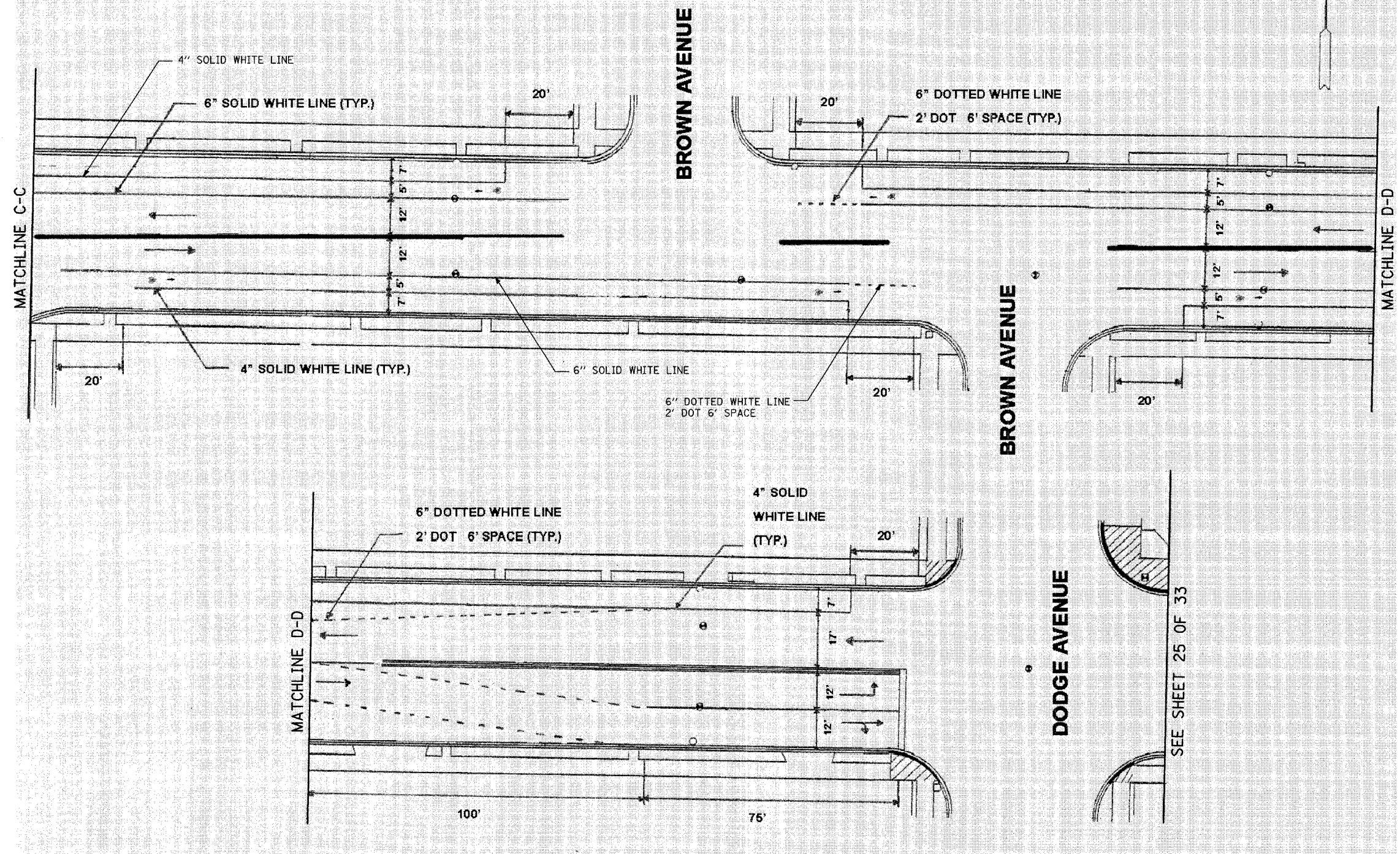
VILLAGE OF EVANSTON
PROPOSED IMPROVEMENT

PAVEMENT MARKING PLAN
EMERSON STREET
SHEET 23 OF 33

SCALE: 1"=20'-0" (APPROXIMATE) DRAWN BY: BK/NSB
DATE: 05-29-2007 CHECKED BY: DAJ

F.A.U. RTE.	SECTION	COUNTY	TOTAL SHEETS	SHEET NO.
	04-00235-00-BT	COOK	52	28
STA.		TO STA.		
FED. ROAD DIST. NO.	ILLINOIS	FED. AID PROJECT		
CONTRACT NO. 83944		CMM-8003(470)		

EMERSON STREET (PROPOSED)



NOTES:

- (1) PROPOSED PAVEMENT MARKINGS ON THIS SHEET SHALL BE THERMOPLASTIC.
- (2) PROPOSED PAVEMENT MARKINGS ARE LABELED.

PAVEMENT STRIPING REMOVAL NOTES:

- (1) REMOVE 6" SOLID WHITE LINE, PARKING STRIPING, ALONG EASTBOUND AND WESTBOUND EMERSON STREET FROM APPROXIMATELY 195' SOUTH OF BROWN AVENUE TO DODGE AVENUE, LENGTH=75'

ITEMS THIS SHEET:

PROPOSED PAVEMENT MARKING	UNIT	QUANTITY
4" YELLOW LINE, THERMOPLASTIC	FOOT	0
4" WHITE LINE, THERMOPLASTIC	FOOT	752
6" WHITE LINE, THERMOPLASTIC	FOOT	678
LETTERS AND SYMBOLS, THERMOPLASTIC	S.F.	93
PAVEMENT MARKING REMOVAL	S.F.	379

REVISIONS	
NAME	DATE

VILLAGE OF EVANSTON
PROPOSED IMPROVEMENT

PAVEMENT MARKING PLAN
EMERSON STREET
SHEET 24 OF 33

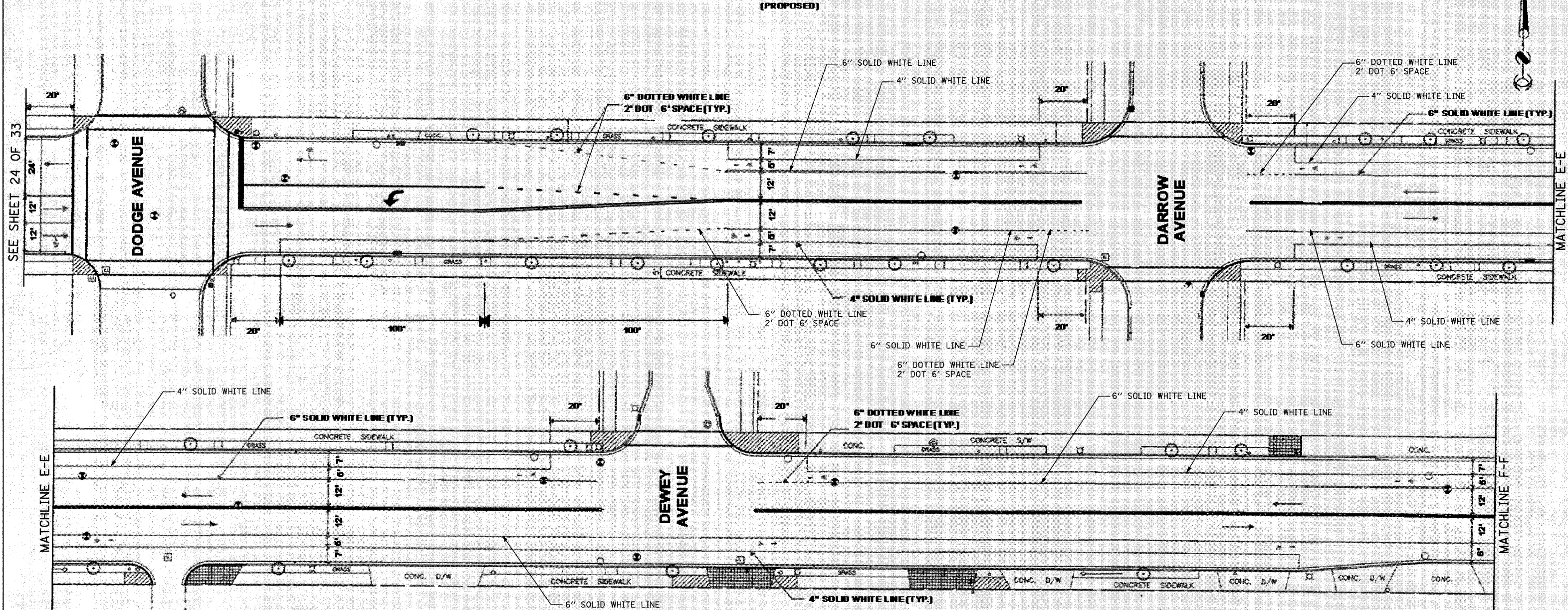
SCALE: 1"=20'-0" (APPROXIMATE) DRAWN BY: BK/NSB
DATE: 05-29-2007 CHECKED BY: DAJ

PLAN SURVEYED _____ PLOTTED _____ CHECKED _____ DATE _____ NO. _____ FILE NAME _____	PROFILE SURVEYED _____ PLOTTED _____ CHECKED _____ DATE _____ NO. _____ FILE NAME _____
---	--

F.A.U. RTE.	SECTION	COUNTY	TOTAL SHEETS	SHEET NO.
	04-00235-00-BT	COOK	52	29
STA.	TO STA.			
FED. ROAD DIST. NO.	ILLINOIS	FED. AID PROJECT		
CONTRACT NO. 83944		CMM-8003(470)		

EMERSON STREET (PROPOSED)

SEE SHEET 24 OF 33



NOTES:

- (1) PROPOSED PAVEMENT MARKINGS ON THIS SHEET SHALL BE THERMOPLASTIC.
- (2) PROPOSED PAVEMENT MARKINGS ARE LABELED.

ITEMS THIS SHEET:

ITEMS THIS SHEET:	UNIT	QUANTITY
PROPOSED PAVEMENT MARKING		
4" YELLOW LINE, THERMOPLASTIC	FOOT	0
4" WHITE LINE, THERMOPLASTIC	FOOT	1742
6" WHITE LINE, THERMOPLASTIC	FOOT	1699
LETTERS AND SYMBOLS, THERMOPLASTIC	S.F.	223
PAVEMENT MARKING REMOVAL	S.F.	0

REVISIONS	
NAME	DATE

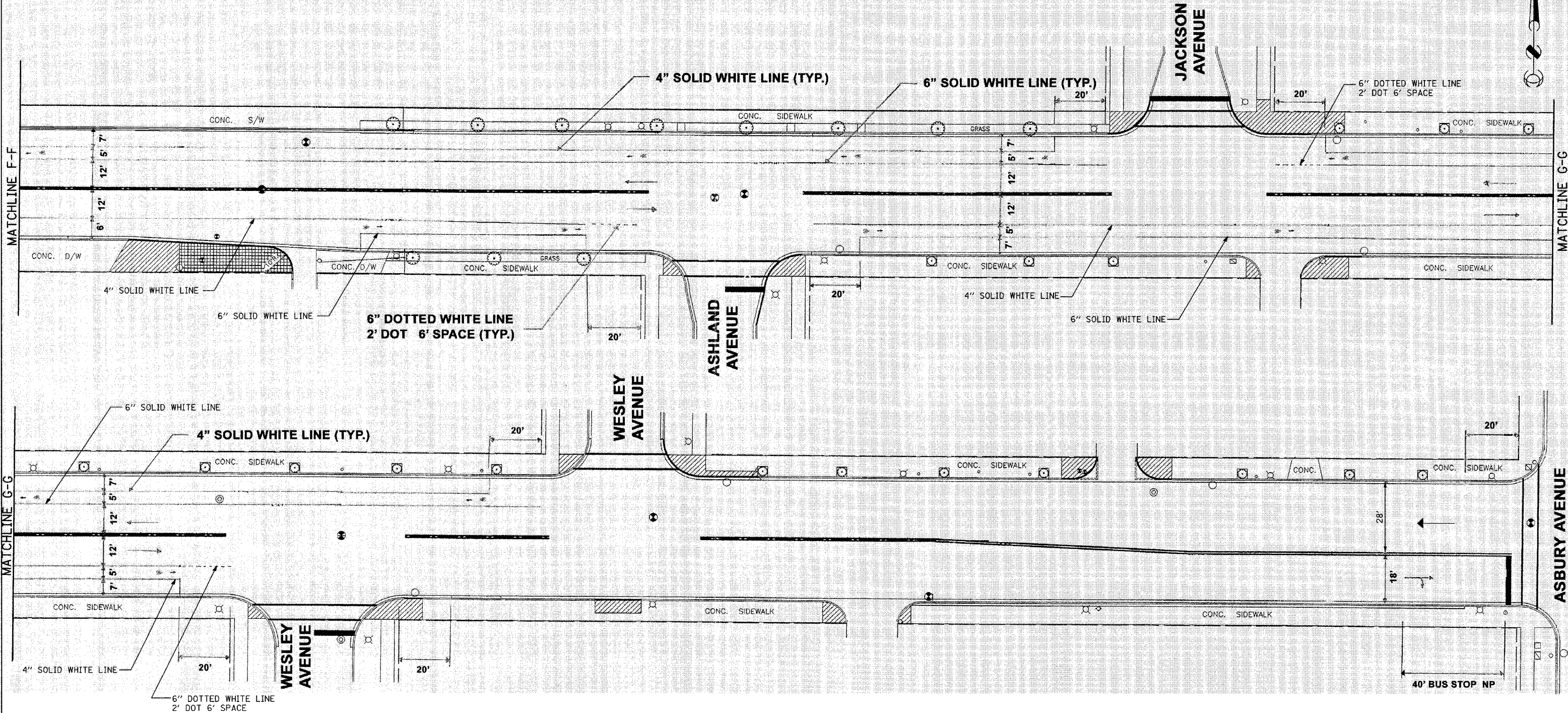
VILLAGE OF EVANSTON
PROPOSED IMPROVEMENT
PAVEMENT MARKING PLAN
EMERSON STREET
SHEET 25 OF 33

SCALE: 1"=20'-0" (APPROXIMATE) DRAWN BY: BK/NSB
DATE: 05-29-2007 CHECKED BY: DAJ

PLAN: SURVEYED, PLOTTED, RECORDED, FILED, CHECKED, DATE, BY, NO., FILE NAME
 PROFILE: SURVEYED, PLOTTED, RECORDED, FILED, CHECKED, DATE, BY, NO., FILE NAME

F.A.U. RTE.	SECTION	COUNTY	TOTAL SHEETS	SHEET NO.
	04-00235-00-BT	COOK	52	30
STA.	TO STA.			
FED. ROAD DIST. NO.	ILLINOIS	FED. AID PROJECT		
CONTRACT NO. 83944		CMM-8003(470)		

EMERSON STREET
(PROPOSED)



NOTES:

- (1) PROPOSED PAVEMENT MARKINGS ON THIS SHEET SHALL BE THERMOPLASTIC.
- (2) PROPOSED PAVEMENT MARKINGS ARE LABELED.

ITEMS THIS SHEET:

PROPOSED PAVEMENT MARKING	UNIT	QUANTITY
4" YELLOW LINE, THERMOPLASTIC	FOOT	0
4" WHITE LINE, THERMOPLASTIC	FOOT	1157
6" WHITE LINE, THERMOPLASTIC	FOOT	1320
LETTERS AND SYMBOLS, THERMOPLASTIC	S.F.	223
PAVEMENT MARKING REMOVAL	S.F.	0

REVISIONS	
NAME	DATE

VILLAGE OF EVANSTON
PROPOSED IMPROVEMENT
PAVEMENT MARKING PLAN
EMERSON STREET
SHEET 26 OF 33

SCALE: 1"=20'-0" (APPROXIMATE) DRAWN BY: BK/NSB
DATE: 05-29-2007 CHECKED BY: DAJ

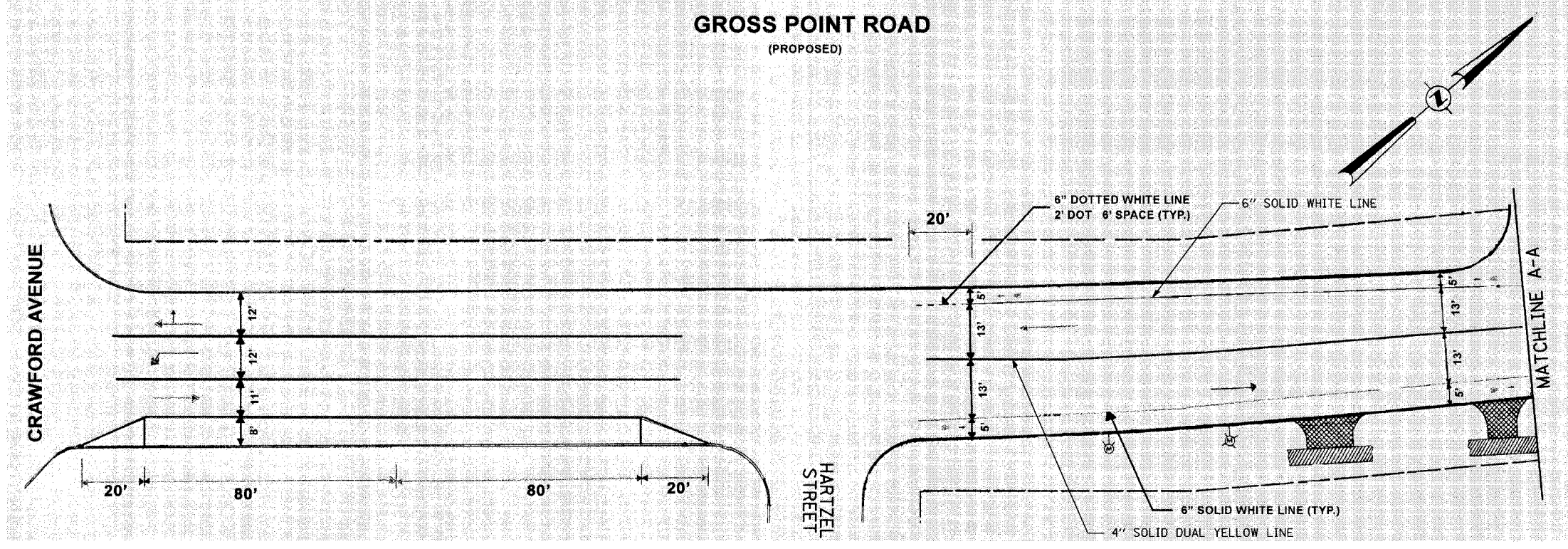
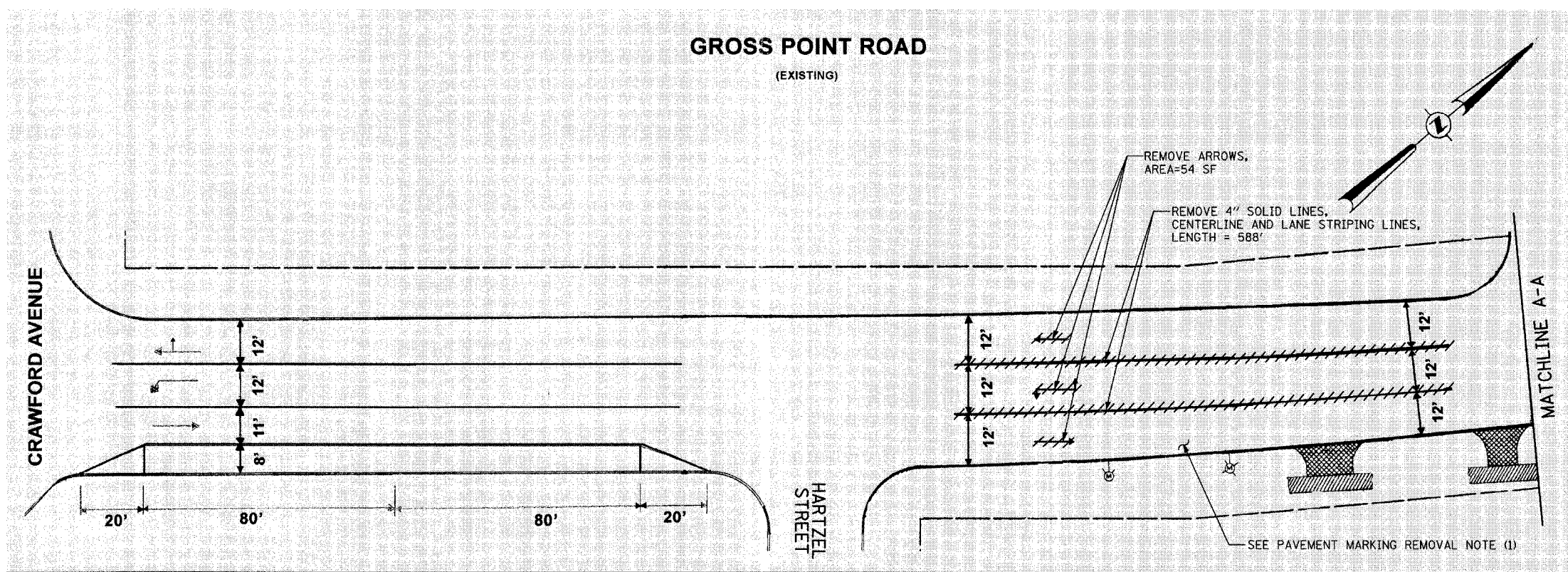
PLAN	DATE
BY	
REVIEWED	
PLOTTED	
ALIGNED	
CHECKED	
CADD FILE NAME	
NO.	

PROFILE	DATE
BY	
REVIEWED	
PLOTTED	
GRADES CHECKED	
STRUCTURE NOTATIONS CHK'D	
NO.	

F.A.U. RTE.	SECTION	COUNTY	TOTAL SHEETS	SHEET NO.
	04-00235-00-BT	COOK	52	31
STA.	TO STA.			
FED. ROAD DIST. NO.	ILLINOIS FED. AID PROJECT			
CONTRACT NO. 83944	CMM-8003(470)			

PLAN	SURVEYED	DATE
	ALIGNED	
	NOTED	
	BY	
	NO.	

PROFILE	SURVEYED	DATE
	ALIGNED	
	NOTED	
	BY	
	NO.	



NOTES:

- (1) PROPOSED PAVEMENT MARKINGS ON THIS SHEET SHALL BE THERMOPLASTIC.
- (2) PROPOSED PAVEMENT MARKINGS ARE LABELED.

PAVEMENT MARKING REMOVAL NOTES:

- (1) REMOVE PAVEMENT MARKING FOR EXISTING STRIPED AREA BETWEEN HARTZEL STREET AND PARK PLACE, AREA=64 SF.

ITEMS THIS SHEET:

PROPOSED PAVEMENT MARKING	UNIT	QUANTITY
4" YELLOW LINE, THERMOPLASTIC	FOOT	375
4" WHITE LINE, THERMOPLASTIC	FOOT	0
6" WHITE LINE, THERMOPLASTIC	FOOT	390
LETTERS AND SYMBOLS, THERMOPLASTIC	S.F.	75
PAVEMENT MARKING REMOVAL	S.F.	314

REVISIONS	
NAME	DATE

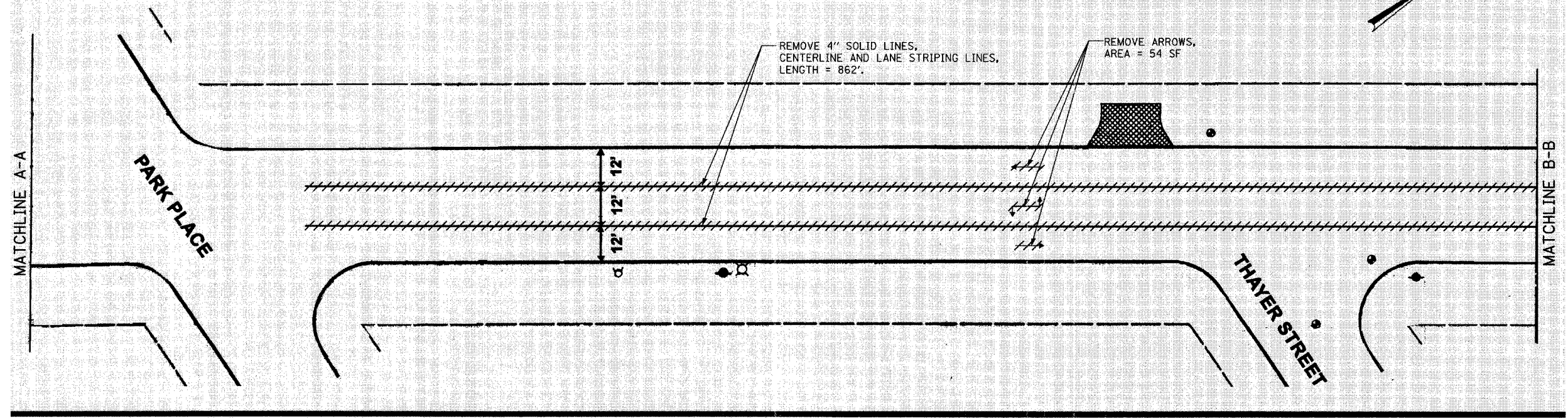
VILLAGE OF EVANSTON
PROPOSED IMPROVEMENT

PAVEMENT MARKING PLAN
GROSS POINT ROAD
SHEET 27 OF 33

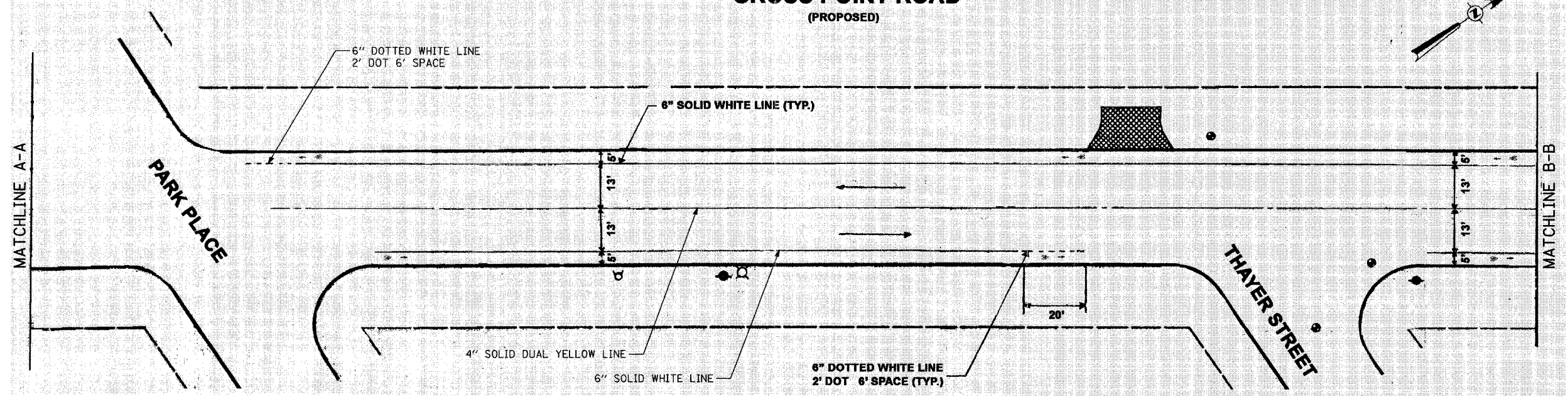
SCALE: 1"=20'-0" (APPROXIMATE) DRAWN BY: BK/NSB

DATE: 05-29-2007 CHECKED BY: DAJ

GROSS POINT ROAD (EXISTING)



GROSS POINT ROAD (PROPOSED)



- NOTES:**
- (1) PROPOSED PAVEMENT MARKINGS ON THIS SHEET SHALL BE THERMOPLASTIC.
 - (2) PROPOSED PAVEMENT MARKINGS ARE LABELED.

ITEMS THIS SHEET:

PROPOSED PAVEMENT MARKING	UNIT	QUANTITY
4" YELLOW LINE, THERMOPLASTIC	FOOT	862
4" WHITE LINE, THERMOPLASTIC	FOOT	0
6" WHITE LINE, THERMOPLASTIC	FOOT	668
LETTERS AND SYMBOLS, THERMOPLASTIC	S.F.	112
PAVEMENT MARKING REMOVAL	S.F.	342

REVISIONS	
NAME	DATE

VILLAGE OF EVANSTON
PROPOSED IMPROVEMENT

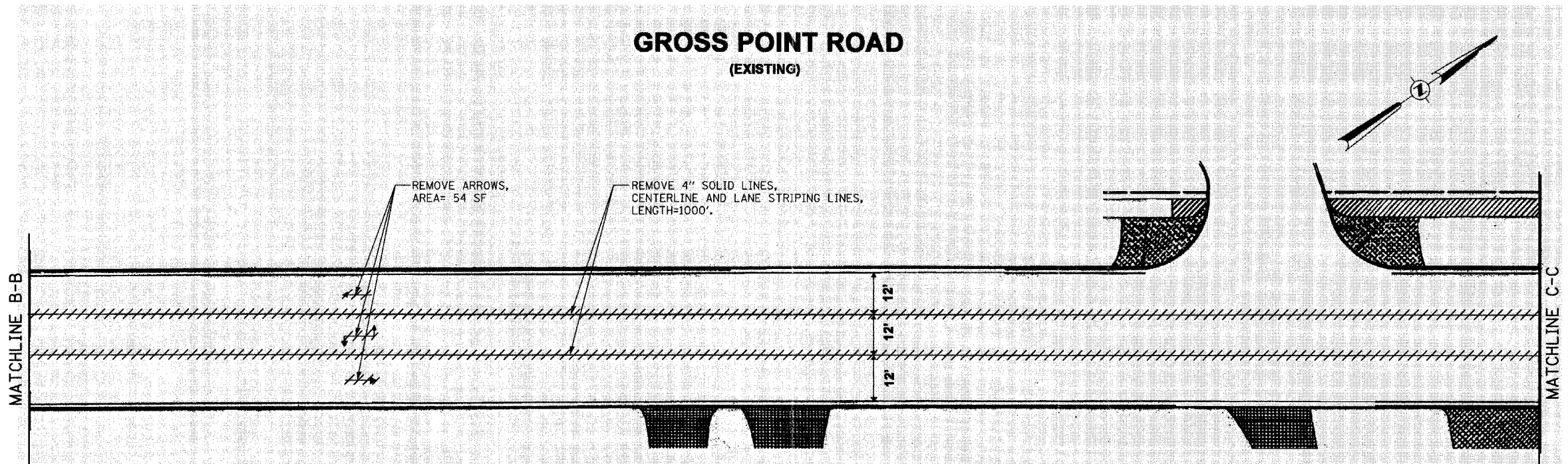
PAVEMENT MARKING PLAN
GROSS POINT ROAD
SHEET 28 OF 33

SCALE: 1"=20'-0" (APPROXIMATE) DRAWN BY: BK/NSB
DATE: 05-29-2007 CHECKED BY: DAJ

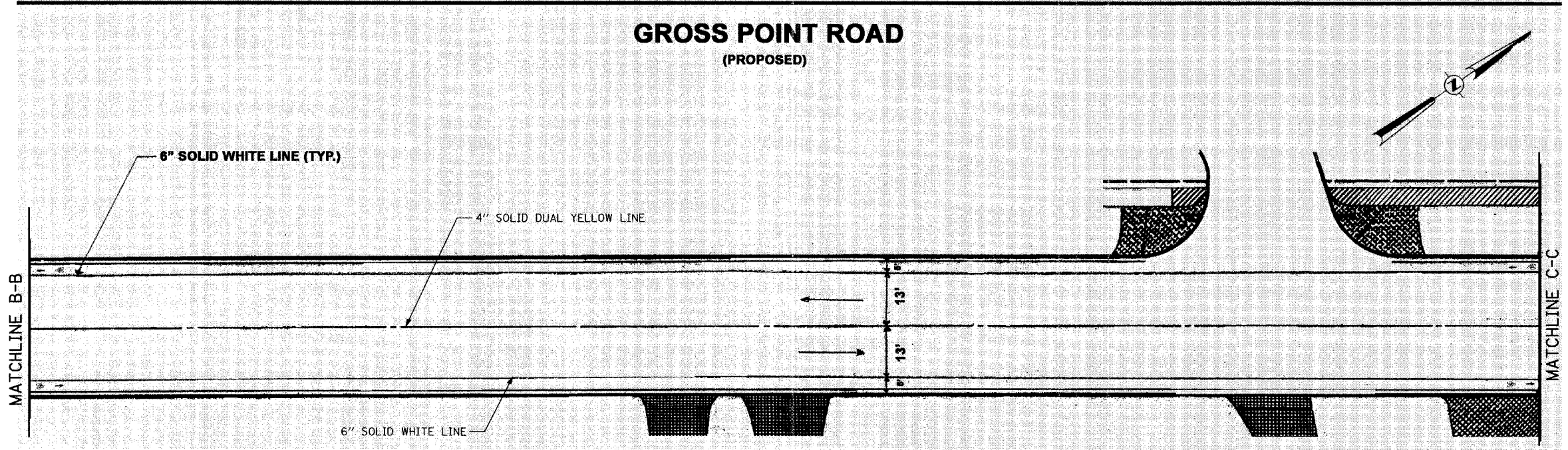
PLAN	DATE
BY	
REVIEWED	
ALIGNED	
CHECKED	
NO. OF REV.	
NO.	
FILE NAME	

PROFILE	DATE
BY	
REVIEWED	
GRADES	
CHECKED	
NO. OF REV.	
NO.	
STRUCTURE	
NOTATION	
CHKD	

PLAN	SURVEYED	DATE
	PLOTTED	
	CHECKED	
	BY	
	NO. OF SHEETS	
	DATE	
	BY	
	NO. OF SHEETS	
	DATE	



PROFILE	SURVEYED	DATE
	PLOTTED	
	CHECKED	
	BY	
	NO. OF SHEETS	
	DATE	
	BY	
	NO. OF SHEETS	
	DATE	



NOTES:

- (1) PROPOSED PAVEMENT MARKINGS ON THIS SHEET SHALL BE THERMOPLASTIC.
- (2) PROPOSED PAVEMENT MARKINGS ARE LABELED.

ITEMS THIS SHEET:

PROPOSED PAVEMENT MARKING	UNIT	QUANTITY
4" YELLOW LINE, THERMOPLASTIC	FOOT	1000
4" WHITE LINE, THERMOPLASTIC	FOOT	0
6" WHITE LINE, THERMOPLASTIC	FOOT	1000
LETTERS AND SYMBOLS, THERMOPLASTIC	S.F.	75
PAVEMENT MARKING REMOVAL	S.F.	388

REVISIONS	
NAME	DATE

VILLAGE OF EVANSTON
PROPOSED IMPROVEMENT

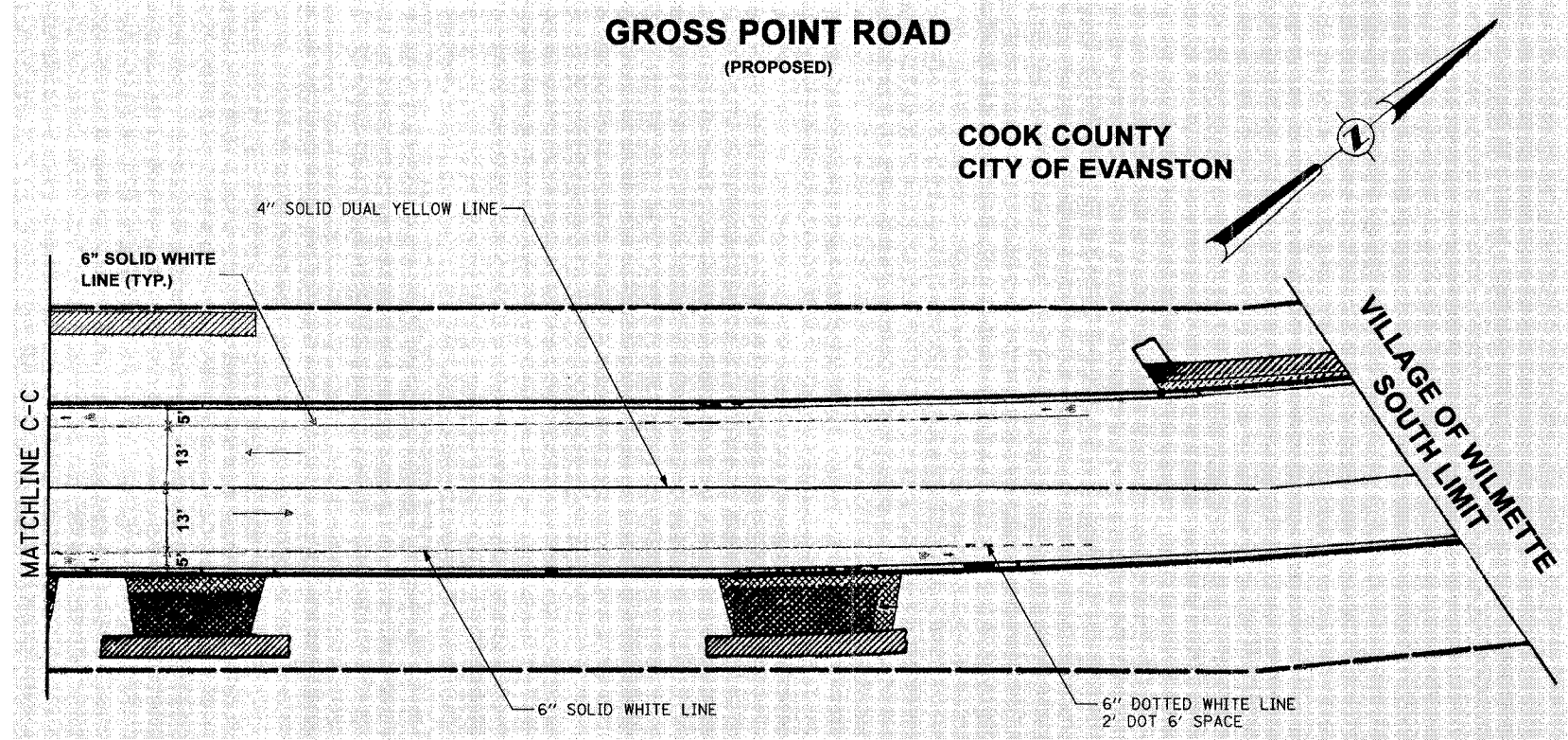
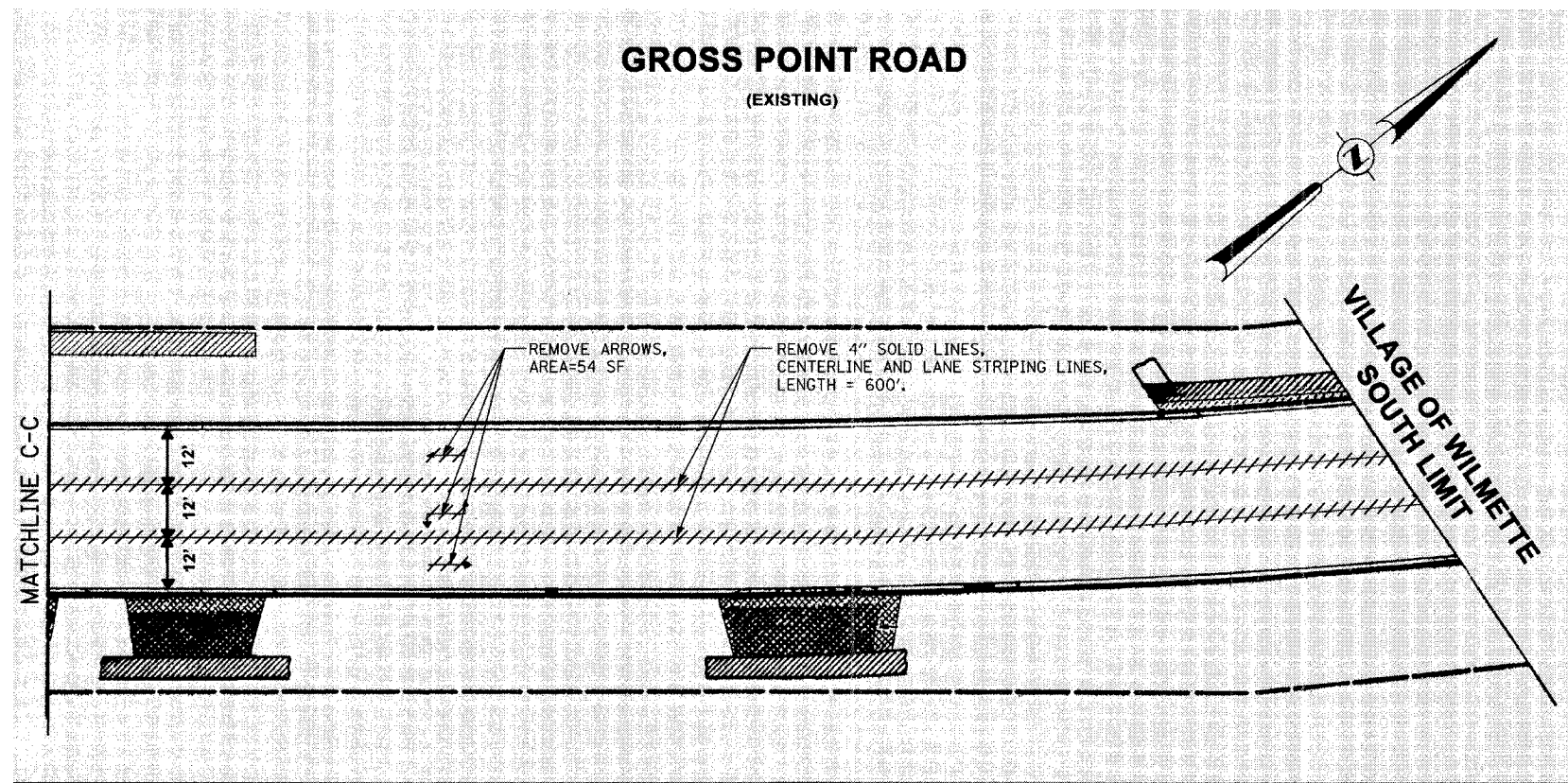
PAVEMENT MARKING PLAN
GROSS POINT ROAD
SHEET 29 OF 33

SCALE: 1"=20'-0" (APPROXIMATE) DRAWN BY: BK/NSB
DATE: 05-29-2007 CHECKED BY: DAJ

F.A.U. RTE.	SECTION	COUNTY	TOTAL SHEETS	SHEET NO.
	04-00235-00-BT	COOK	52	34
STA.	TO STA.			
FED. ROAD DIST. NO.	ILLINOIS	FED. AID PROJECT		
CONTRACT NO. 83944			CMM-8003(470)	

PLAN	SURVEYED	DATE
	ALIGNED	
	CHECKED	
	BY	
	NOTE BOOK NO.	
	JOB FILE NAME	

PROFILE	SURVEYED	DATE
	GRADES	
	CHECKED	
	BY	
	NOTE BOOK NO.	
	STRUCTURE NOTATIONS	



NOTES:

- (1) PROPOSED PAVEMENT MARKINGS ON THIS SHEET SHALL BE THERMOPLASTIC.
- (2) PROPOSED PAVEMENT MARKINGS ARE LABELED.

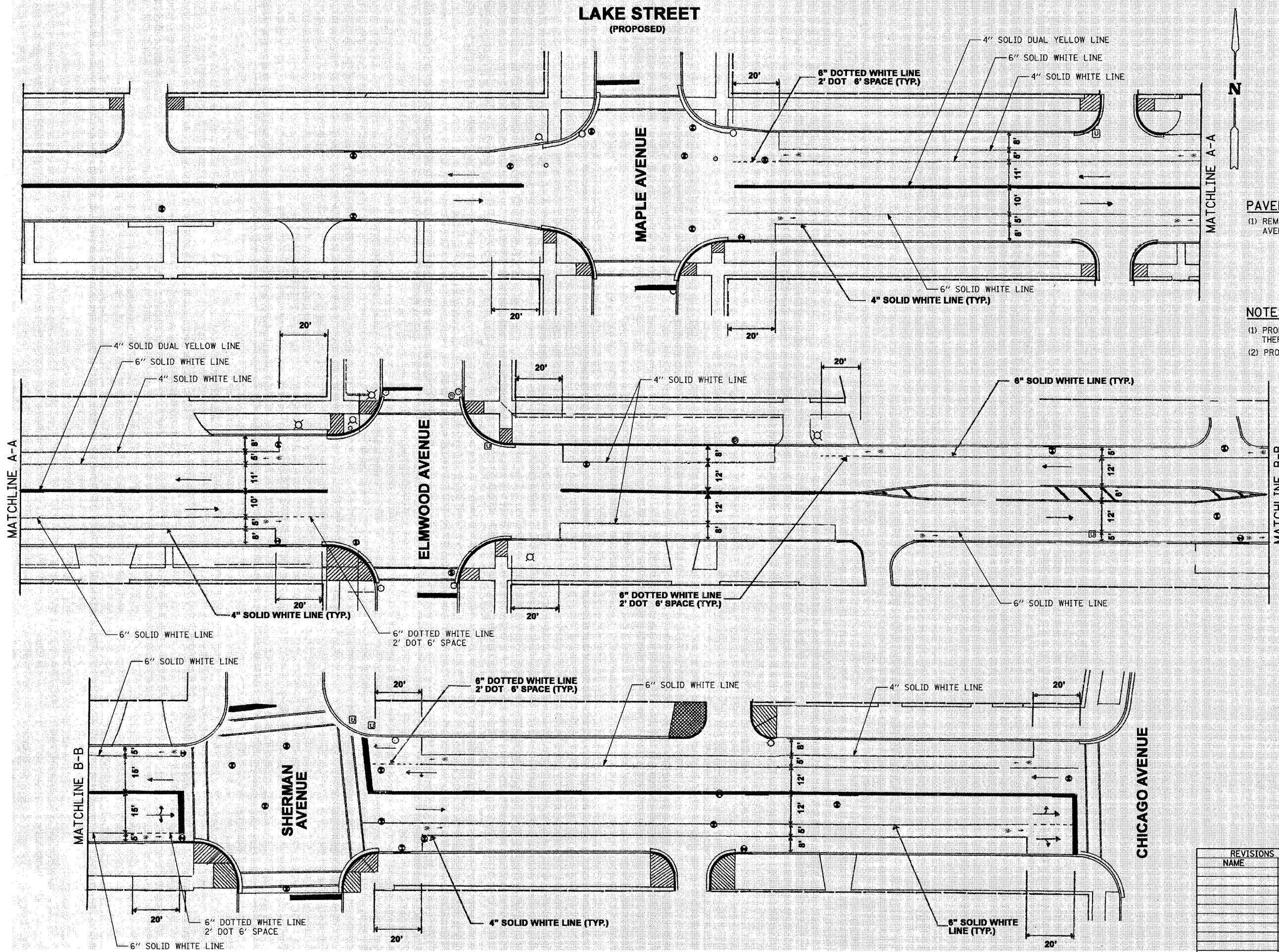
ITEMS THIS SHEET:

PROPOSED PAVEMENT MARKING	UNIT	QUANTITY
4" YELLOW LINE, THERMOPLASTIC	FOOT	600
4" WHITE LINE, THERMOPLASTIC	FOOT	0
6" WHITE LINE, THERMOPLASTIC	FOOT	441
LETTERS AND SYMBOLS, THERMOPLASTIC	S.F.	75
PAVEMENT MARKING REMOVAL	S.F.	254

REVISIONS		VILLAGE OF EVANSTON PROPOSED IMPROVEMENT
NAME	DATE	
		PAVEMENT MARKING PLAN GROSS POINT ROAD SHEET 30 OF 33
		SCALE: 1"=20'-0" (APPROXIMATE) DRAWN BY: BK/NSB
		DATE: 05-29-2007 CHECKED BY: DAJ

F.A.U. RTE.	SECTION	COUNTY	TOTAL SHEETS	SHEET NO.
	04-00235-00-BT	COOK	52	35
STA.	TO STA.			
FED. ROAD DIST. NO.	ILLINOIS	FED. AID PROJECT		
CONTRACT NO. 83944		CMM-8003(470)		

**LAKE STREET
(PROPOSED)**



PAVEMENT MARKING REMOVAL NOTES:
 (1) REMOVE 4" YELLOW DASHED LINES, CENTERLINE, FROM MAPLE AVENUE TO ELMWOOD AVENUE, LENGTH = 86'.

NOTES:
 (1) PROPOSED PAVEMENT MARKINGS ON THIS SHEET SHALL BE THERMOPLASTIC.
 (2) PROPOSED PAVEMENT MARKINGS ARE LABELED.

ITEMS THIS SHEET:

PROPOSED PAVEMENT MARKING	UNIT	QUANTITY
4" YELLOW LINE, THERMOPLASTIC	FOOT	660
4" WHITE LINE, THERMOPLASTIC	FOOT	1371
6" WHITE LINE, THERMOPLASTIC	FOOT	1596
LETTERS AND SYMBOLS, THERMOPLASTIC	S.F.	298
PAVEMENT MARKING REMOVAL	S.F.	29

REVISIONS	NAME	DATE

VILLAGE OF EVANSTON
 PROPOSED IMPROVEMENT
 PAVEMENT MARKING PLAN
 LAKE STREET
 SHEET 31 OF 33
 SCALE: 1"=20'-0" (APPROXIMATE) DRAWN BY: BK/NSB
 DATE: 05-29-2007 CHECKED BY: DAJ

PLAN	DATE
SKETCHED	BY
PLOTTED	DATE
NOTE BOOK	NO.
FILE NAME	

PROFILE	DATE
SKETCHED	BY
PLOTTED	DATE
NOTE BOOK	NO.
FILE NAME	

SHERIDAN ROAD

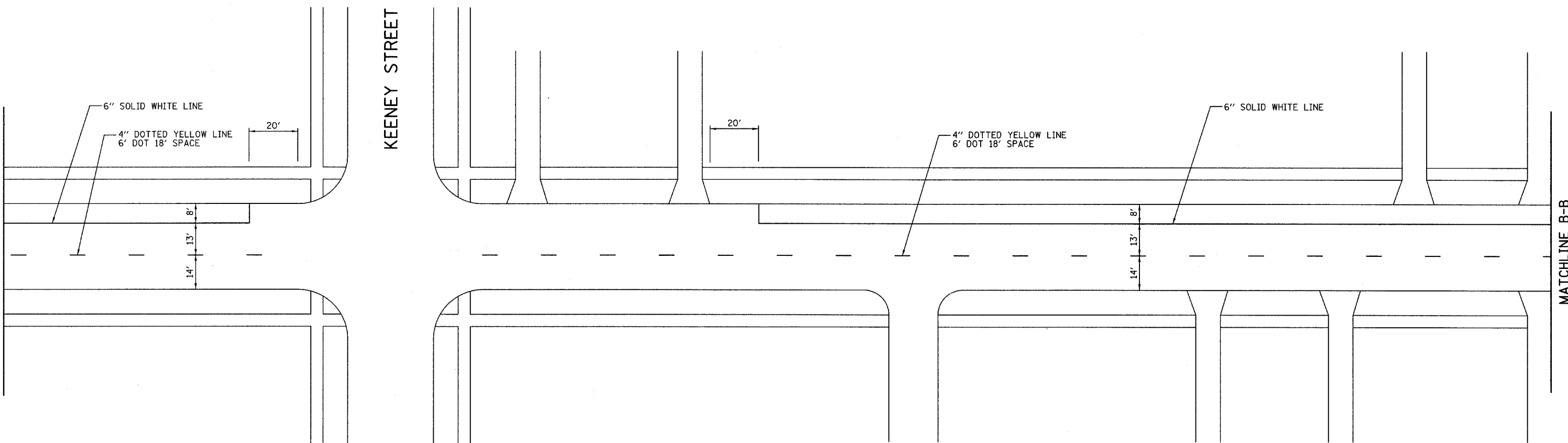
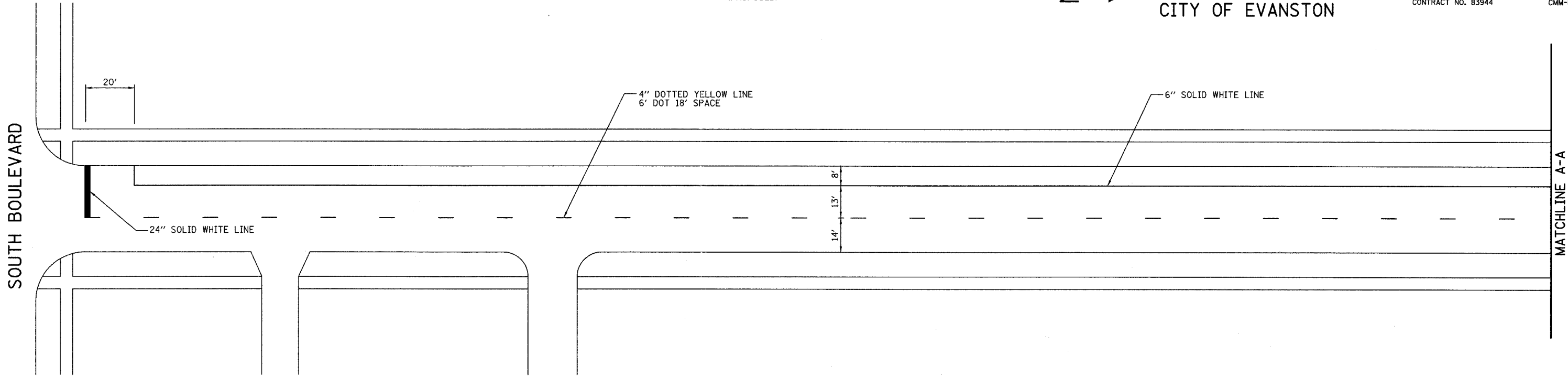
(PROPOSED)

COOK COUNTY
CITY OF EVANSTON

F.A.U. RTE.	SECTION	COUNTY	TOTAL SHEETS	SHEET NO.
	04-00235-00-BT	COOK	52	36
STA.	TO STA.			
FED. ROAD DIST. NO.	ILLINOIS	FED. AID PROJECT		
CONTRACT NO. 83944	CMM-8003(470)			

PLAN	REVIEWED	DATE
NOTE BOOK NO.	BY	
	CHECKED	
	DATE	

PROFILE	REVIEWED	DATE
NOTE BOOK NO.	BY	
	CHECKED	
	DATE	



NOTES:

- (1) PROPOSED PAVEMENT MARKINGS ON THIS SHEET SHALL BE THERMOPLASTIC.
- (2) PROPOSED PAVEMENT MARKINGS ARE LABELED.

PAVEMENT STRIPING REMOVAL NOTES:

- (1) REMOVE 4" DOTTED YELLOW LINE, CENTERLINE, ALONG SHERIDAN ROAD FROM SOUTH BOULEVARD TO 475' NORTH OF KEENEY STREET, LENGTH=288'.

PROPOSED PAVEMENT MARKING	UNIT	QUANTITY
4" YELLOW LINE, THERMOPLASTIC	FOOT	288
6" WHITE LINE, THERMOPLASTIC	FOOT	1024
24" WHITE LINE, THERMOPLASTIC	FOOT	21
LETTERS AND SYMPBOLS, THERMOPLASTIC	S.F.	0
PAVEMENT MARKING REMOVAL	S.F.	248

REVISIONS	
NAME	DATE

VILLAGE OF EVANSTON
PROPOSED IMPROVEMENT

PAVEMENT MARKING PLAN
SHERIDAN ROAD
SHEET 32 OF 33

SCALE: 1"=20'-0" (APPROXIMATE) DRAWN BY: BK/NSB
DATE: 05-29-2007 CHECKED BY: DAJ

F.A.U. NO.	SECTION	COUNTY	TOTAL SHEETS	SHEET NO.
	04-00235-00-BT	COOK	52	37
STA.	TO STA.			
FED. ROAD DIST. NO.	ILLINOIS	FED. AID PROJECT		
CONTRACT NO. 83944		CMM-8003(470)		

SHERIDAN ROAD

(PROPOSED)

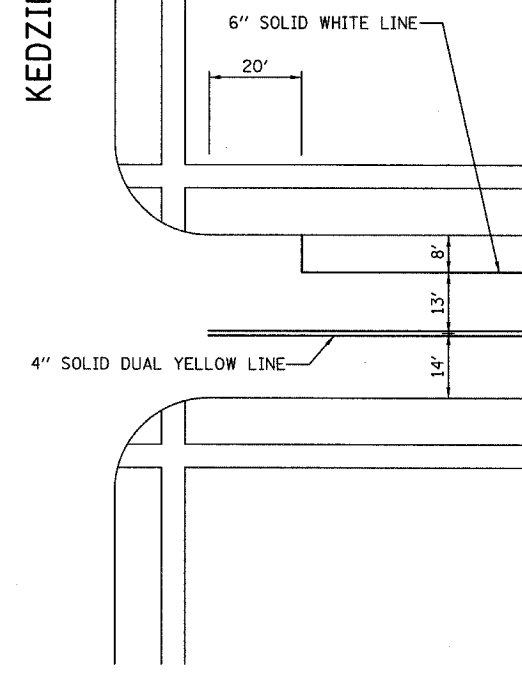
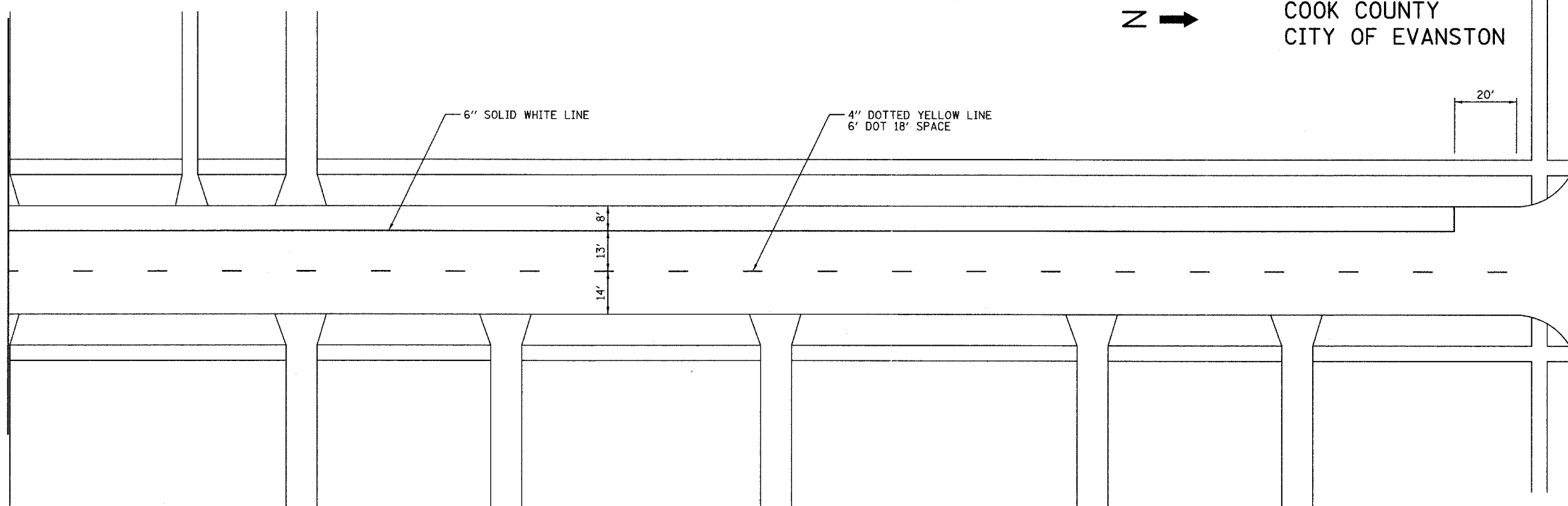


COOK COUNTY
CITY OF EVANSTON

KEDZIE AVENUE

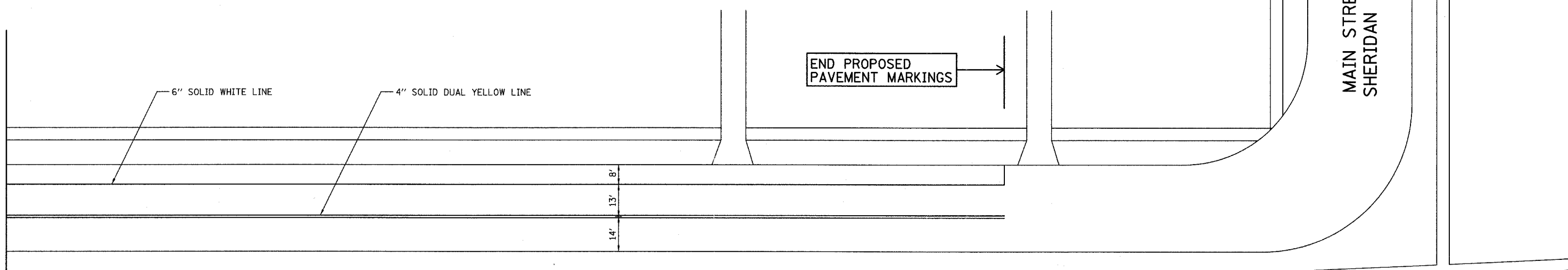
MATCHLINE B-B

MATCHLINE C-C



MATCHLINE C-C

MAIN STREET/
SHERIDAN ROAD



NOTES:

- (1) PROPOSED PAVEMENT MARKINGS ON THIS SHEET SHALL BE THERMOPLASTIC.
- (2) PROPOSED PAVEMENT MARKINGS ARE LABELED.

PAVEMENT STRIPING REMOVAL NOTES:

- (1) REMOVE 4" YELLOW LINE, CENTERLINE, ALONG SHERIDAN ROAD FROM 525' SOUTH OF KEDZIE STREET TO MAIN STREET, LENGTH=1062'.

PROPOSED PAVEMENT MARKING	UNIT	QUANTITY
4" YELLOW LINE, THERMOPLASTIC	FOOT	1062
6" WHITE LINE, THERMOPLASTIC	FOOT	941
24" WHITE LINE, THERMOPLASTIC	FOOT	0
LETTERS AND SYMBOOLS, THERMOPLASTIC	S.F.	0
PAVEMENT MARKING REMOVAL	S.F.	354

REVISIONS	
NAME	DATE

VILLAGE OF EVANSTON
PROPOSED IMPROVEMENT

PAVEMENT MARKING PLAN
SHERIDAN ROAD
SHEET 33 OF 33

SCALE: 1"=20'-0" (APPROXIMATE) DRAWN BY: BK/NSB
DATE: 05-29-2007 CHECKED BY: DAJ

PLAN	SURVEYED	BY	DATE
	NOTED		
	PLOTTED		
	PRINTED		
	CHECKED		
	DATE		
	NO. OF PAGES		
	CADD FILE NAME		

PROFILE	SURVEYED	BY	DATE
	NOTED		
	PLOTTED		
	PRINTED		
	CHECKED		
	DATE		
	NO. OF PAGES		
	CADD FILE NAME		

STREET	SEGMENT		JURISDICTION	SIGN POSTS, TYPE B	SIGN ASSEMBLY RELOCATIONS	TELESCOPING POST AND BASE	SIGN	LEGEND	NO.	TOTAL (SF)	SIGN D1-1b			NO.	TOTAL (SF)	
	FROM	TO									ARROW	LEGEND	MILEAGE			
ASBURY STREET	LINCOLN	ISABELLA	EVANSTON	3	3		D11-1	North to Isabella St.	1	1.5	R	Evanston Hosp.		1	1.5	
							D11-1	South to Lincoln St.	2	3	L	Evanston Hosp.		1	1.5	
											L	Metra		1	1.5	
											R	Lovelace Park		1	1.5	
											L	Lakefront		1	1.5	
							TOTAL THIS SEGMENT	3					5			
ASBURY STREET	SIMPSON	GRANT	EVANSTON	3	3							L	Downtown		1	1.5
											L	Northwestern		1	1.5	
											R	Channel Trall		2	3	
											S	Lincoln St.		1	1.5	
											L	Channel Trall		1	1.5	
											R	Northwestern		1	1.5	
											R	Lincoln St.		1	1.5	
							TOTAL THIS SEGMENT						8			
ASBURY STREET	OAKTON	EMERSON	EVANSTON	3	1		D11-1	South to Howard St.	6	9	L	Downtown	1/2	2	3	
							D11-1	North to Downtown	5	7.5	R	Downtown	1/2	2	3	
							R3-17	(bike symbol) BIKE LANE	8	40	L	Lakefront	1 3/4	2	3	
							R3-17a	AHEAD	2	5	R	Lakefront	1 3/4	5	7.5	
							R3-17b	ENDS	2	5	L	Channel Trall	1	4	6	
											R	Channel Trall	1	4	6	
											L	ETHS		1	1.5	
											R	ETHS		1	1.5	
											S	Emerson St.		3	4.5	
				R	James Park	3/4	1	1.5								
				S	James Park		1	1.5								
				S	Howard St.		1	1.5								
				L	James Park	3/4	1	1.5								
							TOTAL THIS SEGMENT	23					28			
ASBURY STREET	HOWARD	OAKTON	IDOT				D11-1	South to Howard St.	1	1.5	L	James Park	3/4	1	1.5	
							D11-1	North to Downtown	1	1.5	R	Lakefront	1 3/4	1	1.5	
							W11-1	(bicycle warning)	1	4	L	CTA Terminal	1 3/4	1	1.5	
							W16-1	(Share the Road Plaque)	1	3	R	Channel Trall	1	1	1.5	
							TOTAL THIS SEGMENT	4					4			
ASHLAND AVENUE	SIMPSON	NOYES	EVANSTON									R	Channel Trall		1	1.5
											R	Northwestern		1	1.5	
											L	Channel Trall		1	1.5	
							TOTAL THIS SEGMENT						3			
BRIDGE STREET	GREY	BROWN	EVANSTON									DL	Northwestern		1	1.5
											DL	Lincoln St.		1	1.5	
									0					2		
BRYANT STREET	GRANT	TRAIL	EVANSTON				D11-1	South to Downtown	1	1.5	S	Lincoln St.		1	1.5	
											R	Downtown		1	1.5	
							TOTAL THIS SEGMENT						2			

NOTE
1. SEE SPECIAL PROVISIONS FOR SCHEMATIC DRAWING LOCATIONS.

REVISIONS	
NAME	DATE

VILLAGE OF EVANSTON
PROPOSED IMPROVEMENT

SIGN SCHEDULE
SHEET 1 OF 11

SCALE: NONE
DATE: 05-29-2007
DRAWN BY: BK/NSB
CHECKED BY: DAJ

PLAN
NO. _____
DATE _____
BY _____
CHECKED _____
DATE _____
BY _____

PROFILE
NO. _____
DATE _____
BY _____
CHECKED _____
DATE _____
BY _____

DATE _____ BY _____
 PLAN
 SURVEYED _____
 ALIGNED _____
 CHECKED _____
 NOTE BOOK NO. _____
 FILE NAME _____

DATE _____ BY _____
 PROFILE
 GRADES CHECKED _____
 STRUCTURE NOTATIONS OK'D _____
 NOTE BOOK NO. _____

STREET	SEGMENT		JURISDICTION	SIGN POSTS, TYPE B	SIGN ASSEMBLY RELOCATIONS	TELESCOPING POST AND BASE	SIGN	LEGEND	NO.	TOTAL (SF)	SIGN D1-1b			NO.	TOTAL (SF)
	FROM	TO									ARROW	LEGEND	MILEAGE		
CALLAN STREET	OAKTON	SOUTH BLVD.	EVANSTON								R	Lakefront		1	1.5
											R	James Park		1	1.5
											TOTAL THIS SEGMENT				2
CENTRAL PARK AVENUE	GOLF ROAD	ISABELLA	EVANSTON	7	6						D11-1	North to Wilmette		2	3
											D11-1	South to Skokie		2	3
											R	Skokie		1	1.5
											R	Northwestern		1	1.5
											L	Northwestern		1	1.5
											R	Central Av.Shops		1	1.5
											L	Lovelace Park		1	1.5
											R	Metra		1	1.5
											R	Lovelace Park		1	1.5
											TOTAL THIS SEGMENT				4
CENTRAL STREET	CRAWFORD	LINCOLNWOOD	EVANSTON								D11-1	East to Northwestern		1	1.5
											D11-1	West to Lovelace Park		2	3
											R	Wilmette		2	3
											S	Central Av Shops		1	1.5
											R	Skokie		1	1.5
											R	Northwestern		1	1.5
L	Skokie		1	1.5											
TOTAL THIS SEGMENT				3		8									
CENTRAL STREET	ASBURY	SHERMAN	IDOT								D11-1	West to Lovelace Park		1	1.5
											D11-1	East to Lakefront		2	3
											TOTAL THIS SEGMENT				3
CENTRAL STREET	SHERMAN	SHERIDAN	EVANSTON								D11-1	West to Lovelace Park		1	1.5
											S	Evanston Hosp.	1/4	1	1.5
											L	Downtown		1	1.5
TOTAL THIS SEGMENT				1		3									

NOTE
 1. SEE SPECIAL PROVISIONS FOR SCHEMATIC DRAWING LOCATIONS.

REVISIONS		VILLAGE OF EVANSTON PROPOSED IMPROVEMENT
NAME	DATE	
		SIGN SCHEDULE SHEET 2 OF 11

SCALE: NONE DRAWN BY: BK/NSB
 DATE: 05-29-2007 CHECKED BY: DAJ

F.A.U. RTE.	SECTION	COUNTY	TOTAL SHEETS	SHEET NO.
	04-00235-00-BT	COOK	52	40
STA.		TO STA.		
FED. ROAD DIST. NO.		ILLINOIS	FED. AID PROJECT	
CONTRACT NO. 83944		CMM-8003(470)		

STREET	SEGMENT		JURISDICTION	SIGN POSTS, TYPE B	SIGN ASSEMBLY RELOCATIONS	TELESCOPING POST AND BASE	SIGN	LEGEND	NO.	TOTAL (SF)	SIGN D1-1b			NO.	TOTAL (SF)			
	FROM	TO									ARROW	LEGEND	MILEAGE					
CHICAGO AVENUE	HOWARD	SHERIDAN	EVANSTON	10	4	3	D11-1	South to Chicago	6	9	L	Lakefront		5	7.5			
							D11-1	North to Downtown	6	9	R	Lakefront		5	7.5			
							R3-17	(bike symbol) BIKE LANE	4	20	L	Channel Trall		3	4.5			
							R3-17a	AHEAD	2	5	R	Channel Trall		3	4.5			
							R3-17b	ENDS	2	5	R	ETHS		1	1.5			
							W11-1	(bicycle warning)	2	8	L	ETHS		1	1.5			
							W16-1	(Share the Road Plaque)	2	6	R	James Park		1	1.5			
														L	James Park		1	1.5
														L	CTA Terminal		1	1.5
														R	Skokie		1	1.5
														L	Downtown		1	1.5
														S	Northwestern		3	4.5
														L	Lakefront Trall		1	1.5
														R	Lakefront Trall		1	1.5
							S	Chicago		3	4.5							
							R	Metra/CTA		1	1.5							
							TOTAL THIS SEGMENT		24				32					
CHURCH STREET	DODGE	HINMAN	EVANSTON			1	D11-1	East to Downtown	3	4.5	S	Downtown	1	1	1.5			
							D11-1	West to Channel Trall	2	3	L	Emerson St.	1/4	1	1.5			
							D11-1	East to Lakefront	1	1.5	R	CTA/Metra		1	1.5			
												L	Northwestern	1/2	3	4.5		
												S	Lakefront	1/4	1	1.5		
												R	Chicago	2	1	1.5		
												R	South Blvd.	1 1/2	1	1.5		
												L	ETHS	1/4	1	1.5		
						R	Howard St.	2	1	1.5								
						R	Emerson St.	1/4	1	1.5								
							TOTAL THIS SEGMENT		6			12						
CHURCH STREET	W CITY LIMIT	DODGE	IDOT				D11-1	East to Downtown	1	1.5	S	Skokie		1	1.5			
							D11-1	West to Channel Trall	2	3	R	Channel Trall	1/8	1	1.5			
												R	ETHS	1/4	1	1.5		
												S	Downtown	1	1	1.5		
												L	Channel Trall	1/8	1	1.5		
						TOTAL THIS SEGMENT		3			5							
CLARK STREET	ORRINGTON	SHERIDAN		3	3		D11-1	West to Channel Trall	1	1.5	S	Lakefront		2	3			
												L	Northwestern	1/4	2	3		
												R	Chicago	2 1/2	1	1.5		
												R	South Blvd.	2 1/2	1	1.5		
												S	Emerson St.		1	1.5		
												L	Chicago	2 1/2	1	1.5		
												L	South Blvd.	2 1/2	1	1.5		
												R	Northwestern	1/4	1	1.5		
						TOTAL THIS SEGMENT		1			10							

PLAN
 SURVEYED _____
 ALIGNED _____
 CHECKED _____
 DATE _____
 NO. _____

PROFILE
 SURVEYED _____
 GRADES CHECKED _____
 CHECKED _____
 DATE _____
 NO. _____

NOTE
 1. SEE SPECIAL PROVISIONS FOR SCHEMATIC DRAWING LOCATIONS.

REVISIONS	
NAME	DATE

VILLAGE OF EVANSTON
PROPOSED IMPROVEMENT
SIGN SCHEDULE
 SHEET 3 OF 11
 SCALE: NONE
 DATE: 05-29-2007
 DRAWN BY: BK/NSB
 CHECKED BY: DAJ

STREET	SEGMENT		JURISDICTION	SIGN POSTS, TYPE B	SIGN ASSEMBLY RELOCATIONS	TELESCOPING POST AND BASE	SIGN	LEGEND	NO.	TOTAL (SF)	SIGN D1-1b			NO.	TOTAL (SF)
	FROM	TO									ARROW	LEGEND	MILEAGE		
CRAWFORD AVENUE	CITY LIMITS	GROSS POINT	EVANSTON				D11-1	North to Wilmette	1	1.5					
							D11-1	South to Central Av.	1	1.5	L	Loveland Park	1/4	1	1.5
								TOTAL THIS SEGMENT	2					1	
CRAWFORD AVENUE	GROSS POINT	CENTRAL	IDOT								R	Loveland Park	1/4	1	1.5
											L	Central Av. Shops		1	1.5
											L	Northwestern		1	1.5
												TOTAL THIS SEGMENT			3
DAVIS STREET	HINMAN	FLORENCE	EVANSTON				D11-1	West to Channel Trall	5	7.5	L	Chicago	2	1	1.5
											R	Northwestern	1/2	1	1.5
											S	CTA/Metra	1/2	1	1.5
											L	Lake Ave.	1/4	1	1.5
											R	Emerson St.	1/2	1	1.5
											R	Channel Trall		1	1.5
											L	Howard St.	2	1	1.5
											R	Howard St.	2	1	1.5
											R	Downtown		1	1.5
											L	Emerson St.	1/2	1	1.5
					TOTAL THIS SEGMENT			5		10					
DODGE STREET	HOWARD	SIMPSON	EVANSTON	10	3		D11-1	South to Chicago	8	12	L	Downtown	1	1	1.5
							D11-1	North to Channel Trall	7	10.5	R	Downtown	1	2	3
							R3-17	(bike symbol) BIKE LANE	17	85	L	Lakefront	1 3/4	5	7.5
							R3-17a	AHEAD	4	10	R	Lakefront	1 3/4	4	6
							R3-17b	ENDS	3	7.5	L	Channel Trall	1/2	5	7.5
							W11-1	(bicycle warning)	5	20	R	Channel Trall	1/2	4	6
							W16-1	(Share the Road Plaque)	5	15	S	ETHS		6	9
											L	Skokle		1	1.5
											R	Skokle		1	1.5
											L	CTA Terminal	1 3/4	1	1.5
				L	James Park	1/4	1	1.5							
				S	James Park		3	4.5							
				S	Simpson St.		1	1.5							
				R	James Park		1	1.5							
				R	Northwestern		1	1.5							
					TOTAL THIS SEGMENT			49		37					
EDGEMERE COURT	MAIN	LEE	EVA NSTON							0					0
															0
															0
ELGIN ROAD	EMERSON	ORRINGTON					D11-1	East to Lakefront	1	1.5	DL	Channel Trall		1	1.5
								TOTAL THIS SEGMENT	1					1	
ELMWOOD STREET	GREENLEAF	LAKE	EVANSTON	2	2		D11-1	North to Downtown	2	3	L	Lakefront Trall		1	1.5
							D11-1	South to Greenleaf Av.	2	3	R	Channel Trall		1	1.5
											L	Downtown		1	1.5
											R	Northwestern		1	1.5
								TOTAL THIS SEGMENT	4					4	

NOTE
1. SEE SPECIAL PROVISIONS FOR SCHEMATIC DRAWING LOCATIONS.

REVISIONS	
NAME	DATE

VILLAGE OF EVANSTON
PROPOSED IMPROVEMENT

SIGN SCHEDULE
SHEET 4 OF 11

SCALE: NONE
DATE: 05-29-2007
DRAWN BY: BK/NSB
CHECKED BY: DAJ

STREET	SEGMENT		JURISDICTION	SIGN POSTS, TYPE B	SIGN ASSEMBLY RELOCATIONS	TELESCOPING POST AND BASE	SIGN	LEGEND	NO.	TOTAL (SF)	SIGN D1-1b			NO.	TOTAL (SF)		
	FROM	TO									ARROW	LEGEND	MILEAGE				
EMERSON STREET	MC DANIEL	LEYLAND	IDOT	1			D11-1	East to Lakefront	1	1.5	R	Wilmette		1	1.5		
							R3-17	(bike symbol) BIKE LANE	1	5							
							R3-17a	AHEAD	1	2.5							
							W11-1	(bicycle warning)	1	4							
							W16-1	(Share the Road Plaque)	1	3							
								TOTAL THIS SEGMENT		5					1		
EMERSON STREET	LEYLAND	ORRINGTON	EVANSTON	3	1		D11-1	East to Lakefront	3	4.5	L	Howard St.	2 1/2	1	1.5		
							D11-1	West to Channel Trall	5	7.5	R	CTA/Metra	1/4	1	1.5		
							D11-1	East to Northwestern	1	1.5	L	CTA/Metra	1/4	1	1.5		
							R3-17	(bike symbol) BIKE LANE	7	35	L	Downtown	1/4	1	1.5		
							R3-17a	AHEAD	1	2.5	L	ETHS	1/2	1	1.5		
							R3-17b	ENDS	2	5	DL	Lakefront		1	1.5		
							W11-1	(bicycle warning)	1	4	R	Downtown	1/4	1	1.5		
							W16-1	(Share the Road Plaque)	1	3	S	Northwestern		3	4.5		
													R	ETHS	1/2	1	1.5
													L	Evanston Hosp.	1 1/4	1	1.5
													R	Howard St.	2 1/2	1	1.5
						R	Chicago	2 1/2	1	1.5							
						L	Chicago	2 1/2	1	1.5							
						R	Noyes St.		1	1.5							
							TOTAL THIS SEGMENT	21				16					
FLORENCE AVENUE	DAVIS	CHURCH	EVANSTON					Asbury St.					1	1.5			
								Channel Trall					1	1.5			
								TOTAL THIS SEGMENT					2				
FOSTER STREET	ORRINGTON	SHERIDAN	EVA NSTON											0			
								TOTAL THIS SEGMENT									
GRANT STREET	ASBURY	BRYANT	EVANSTON	1	1			Downtown			L			1	1.5		
								Lincoln St	1/4			1	1.5				
								TOTAL THIS SEGMENT	0				2				
GRANT STREET	CRAWFORD	CENTRAL PARK	EVANSTON	5	4		D11-1	West to Skokle	1	1.5	R	Skokle		1	1.5		
							D11-1	East to Northwestern	1	1.5	L	Northwestern		1	1.5		
											S	Skokle		1	1.5		
							TOTAL THIS SEGMENT	2					3				

DATE: _____
 BY: _____
 SURVEYED _____
 ALIGNED _____
 CHECKED _____
 RT. OF WAY CHECKED _____
 PLO FILE NAME _____

DATE: _____
 BY: _____
 SURVEYED _____
 GRADES CHECKED _____
 B.M. NOTED _____
 STRUCTURE NOTATIONS CHRD _____

NOTE
 1. SEE SPECIAL PROVISIONS FOR SCHEMATIC DRAWING LOCATIONS.

REVISIONS	
NAME	DATE

VILLAGE OF EVANSTON
 PROPOSED IMPROVEMENT

SIGN SCHEDULE
 SHEET 5 OF 11

SCALE: NONE
 DATE: 05-29-2007

DRAWN BY: BK/NSB
 CHECKED BY: DAJ

STREET	SEGMENT		JURISDICTION	SIGN POSTS, TYPE B	SIGN ASSEMBLY RELOCATIONS	TELESCOPING POST AND BASE	SIGN	LEGEND	NO.	TOTAL (SF)	SIGN D1-1b			NO.	TOTAL (SF)
	FROM	TO									ARROW	LEGEND	MILEAGE		
GREENLEAF AVENUE	CHANNEL TRAIL	LAKE SHORE	EVANSTON	5	1		D11-1	East to Lakefront	4	6	L	Downtown	3/4	3	4.5
							D11-1	West to Channel Trall	6	9	R	Downtown	3/4	3	4.5
							D11-1	Channel Trall	1	1.5	L	Northwestern	1 1/4	1	1.5
											R	Northwestern	1 1/4	1	1.5
											L	ETHS	3/4	1	1.5
											R	ETHS	3/4	1	1.5
											L	Chicago	1 1/2	2	3
											R	Chicago	1 1/2	2	3
											L	South Blvd.	3/4	1	1.5
											R	South Blvd.	3/4	1	1.5
											S	Lakefront		2	3
				R	Main St. Shops	1/4	1	1.5							
				L	Main St. Shops	1/4	1	1.5							
				R	James Park	1 1/4	1	1.5							
				L	Howard St.	1 1/2	1	1.5							
				S	Channel Trall		1	1.5							
					TOTAL THIS SEGMENT		11						23		
GROSS POINT ROAD	CRAWFORD	CITY LIMITS	EVANSTON	2			D11-1	North to Lovelace Park	1	1.5	S	Wilmette		1	1.5
											DR	Central Park Av.		1	1.5
											L	Central Park Av.		1	1.5
											S	Northwestern		1	1.5
											L	Northwestern		1	1.5
							R	Wilmette		1	1.5				
								TOTAL THIS SEGMENT	1				6		
HARRISON STREET	CENTRAL PARK	LINCOLNWOOD	EVANSTON	1	1						DL	Central Av.		1	1.5
											R	Northwestern		1	1.5
											L	Skokie	1/2	1	1.5
											R	Lovelace Park		1	1.5
								TOTAL THIS SEGMENT					4		
HATREY AVENUE	PAYNE	LINCOLN	EVANSTON	1	1						L	Channel Trall		1	1.5
											R	Northwestern	1 1/2	1	1.5
											L	Lovelace Park		1	1.5
								TOTAL THIS SEGMENT					3		
HINMAN AVENUE	SOUTH BOULEVARD	CLARK	EVANSTON	14	6		D11-1	North to Northwestern	4	6	L	Lakefront		5	7.5
							D11-1	South to South Blvd.	4	6	R	Lakefront		3	4.5
											L	Channel Trall		2	3
											R	Channel Trall		2	3
											R	ETHS		1	1.5
											L	ETHS		1	1.5
											R	James Park		1	1.5
											L	Northwestern		1	1.5
											R	Downtown		1	1.5
											S	South Blvd.		1	1.5
				L	CTA/Metra		1	1.5							
				S	Northwestern		2	3							
								TOTAL THIS SEGMENT	8				21		

NOTE
1. SEE SPECIAL PROVISIONS FOR SCHEMATIC DRAWING LOCATIONS.

REVISIONS	
NAME	DATE

VILLAGE OF EVANSTON
PROPOSED IMPROVEMENT

SIGN SCHEDULE
SHEET 6 OF 11

SCALE: NONE
DATE: 05-29-2007
DRAWN BY: BK/NSB
CHECKED BY: DAJ

PLAN	REVISIONS	DATE
NOTE BOOK NO.	PLOTTED	
	ALIGNMENT CHECKED	
	CADD FILE NAME	

PROFILE	REVISIONS	DATE
NOTE BOOK NO.	PLOTTED	
	GRANES CHECKED	
	STRUCTURE NOTATIONS CHECKED	

STREET	SEGMENT		JURISDICTION	SIGN POSTS, TYPE B	SIGN ASSEMBLY RELOCATIONS	TELESCOPING POST AND BASE	SIGN	LEGEND	NO.	TOTAL (SF)	SIGN D1-1b			NO.	TOTAL (SF)
	FROM	TO									ARROW	LEGEND	MILEAGE		
HOWARD STREET	WEST CITY LIMIT	ASBURY	EVANSTON			1	D11-1	East to CTA Terminal	4	6	R	Downtown	2	1	1.5
							D11-1	West to Channel Trall	3	4.5	R	ETHS	2	1	1.5
											L	Chicago		1	1.5
											L	James Park	1/4	1	1.5
											L	Downtown	2	1	1.5
								L	ETHS	2	1	1.5			
							TOTAL THIS SEGMENT		7					6	
ISABELLA STREET	POPLAR	ASBURY	EVANSTON	4			D11-1	East to Asbury St.	2	3	L	Metra	1/2	1	1.5
							D11-1	West to Metra	2	3	R	Evanston Hosp.		1	1.5
											R	Wilmette		1	1.5
											R	Metra		1	1.5
							TOTAL THIS SEGMENT		4				4		
ISABELLA STREET	CENTRAL PARK	PRAIRIE	EVANSTON	3			D11-1	East to Metra	2	3	R	Central Av Shops		1	1.5
							D11-1	West to Lovelace Park	1	1.5	R	Channel Trall	1 1/4	1	1.5
											L	Lovelace Park		1	1.5
											S	Lovelace Park		1	1.5
											L	Channel Trall	1 1/4	1	1.5
							TOTAL THIS SEGMENT		3				5		
KEENEY STREET	SHERIDAN ROAD	SHERIDAN SQUARE	EVANSTON												
LAKE STREET	MCDANIEL	HINMAN	EVANSTON	4	4		D11-1	East to Downtown	4	6	L	Downtown	1/4	1	1.5
							D11-1	West to ETHS	2	3	R	Downtown	1/4	1	1.5
											L	Northwestern	1/2	2	3
											L	ETHS	1/4	1	1.5
											R	ETHS	1/4	1	1.5
											R	South Blvd.	1 1/4	1	1.5
											L	Chicago	1 3/4	2	3
											R	Chicago	1 3/4	1	1.5
											L	Emerson St.	1/2	1	1.5
											R	Emerson St.	1/2	1	1.5
											R	Main St. Shops	3/4	1	1.5
											L	Main St. Shops	3/4	1	1.5
											R	CTA/Metra	1/4	1	1.5
				L	CTA/Metra	1/4	1	1.5							
				R	James Park	1 1/4	1	1.5							
				L	James Park	1 1/4	1	1.5							
				R	Howard St.	1 1/2	1	1.5							
				L	Howard St.	1 1/2	1	1.5							
							TOTAL THIS SEGMENT		6				20		

NOTE
1. SEE SPECIAL PROVISIONS FOR SCHEMATIC DRAWING LOCATIONS.

REVISIONS		VILLAGE OF EVANSTON PROPOSED IMPROVEMENT
NAME	DATE	
		SIGN SCHEDULE SHEET 7 OF 11
SCALE: NONE	DRAWN BY: BK/NSB	DATE: 05-29-2007
	CHECKED BY: DAJ	

PLAN SURVEYED PLOTTED REVISIONS CHECKED BY DATE
NOTE BOOK NO. CADY FILE NAME

PROFILE SURVEYED PLOTTED REVISIONS CHECKED BY DATE
NOTE BOOK NO. STRUCTURE NOTATIONS CHKD

F.A.U. RTE.	SECTION	COUNTY	TOTAL SHEETS	SHEET NO.
	04-00235-00-BT	COOK	52	45
STA.		TO STA.		
FED. ROAD DIST. NO.	ILLINOIS	FED. AID PROJECT		
CONTRACT NO. 83944		CMM-8003(470)		

STREET	SEGMENT		JURISDICTION	SIGN POSTS, TYPE B	SIGN ASSEMBLY RELOCATIONS	TELESCOPING POST AND BASE	SIGN	LEGEND	NO.	TOTAL (SF)	SIGN D1-1b			NO.	TOTAL (SF)				
	FROM	TO									ARROW	LEGEND	MILEAGE						
LINCOLN STREET	LINCOLNWOOD	SHERIDAN	EVANSTON	6	5		D11-1	East to Northwestern	3	4.5	L	Downtown		1	1.5				
											D11-1	West to Lovelace Park	3	4.5	R	Evanston Hosp.	1/4	1	1.5
															L	Evanston Hosp.	1/4	1	1.5
															S	Northwestern		4	6
															R	Downtown		2	3
															L	Willmette		3	4.5
															S	Lovelace Park		2	3
															L	Channel Trall		4	6
															R	Channel Trall		3	4.5
															R	Willmette		3	4.5
															L	Lovelace Park		1	1.5
															R	Lovelace Park		1	1.5
R	Central Av.		1	1.5															
TOTAL THIS SEGMENT									6				27						
LINCOLNWOOD DRIVE	LINCOLN	CENTRAL	EVANSTON	1	1						L	Northwestern		1	1.5				
											S	Central Av		1	1.5				
											L	Lovelace Park		1	1.5				
											DL	Northwestern		1	1.5				
											R	Central Park Av		1	1.5				
TOTAL THIS SEGMENT													5						
LIVINGSTON STREET	PRAIRIE	POPLAR	EVANSTON	3	1						S	Metra		1	1.5				
											R	Metra		1	1.5				
											R	Lovelace Park		1	1.5				
											S	Lovelace Park		1	1.5				
TOTAL THIS SEGMENT													4						
MAIN STREET	CHANNEL TRAIL	SHERIDAN	EVANSTON	1			D11-1	East to Lakefront	5	7.5	L	Downtown	1	3	4.5				
											D11-1	West to Channel Trall	7	10.5	R	Downtown	1	3	4.5
															L	Northwestern	1 1/2	1	1.5
															R	Northwestern	1 1/2	1	1.5
															L	ETHS	1	1	1.5
															R	ETHS	1	1	1.5
															L	Chicago	1	1	1.5
															R	Chicago	1	2	3
															L	South Blvd.	1/2	1	1.5
															R	South Blvd.	1/2	2	3
															L	James Park	3/4	1	1.5
															S	Lakefront	1/2	1	1.5
R	Howard St.	1	1	1.5															
L	Howard St.	1	1	1.5															
R	Lakefront Trall		1	1.5															
TOTAL THIS SEGMENT									12				21						

NOTE
1. SEE SPECIAL PROVISIONS FOR SCHEMATIC DRAWING LOCATIONS.

REVISIONS	
NAME	DATE

VILLAGE OF EVANSTON
PROPOSED IMPROVEMENT

SIGN SCHEDULE
SHEET 8 OF 11

SCALE: NONE
DATE: 05-29-2007

DRAWN BY: BK/NSB
CHECKED BY: DAJ

PLAN
DATE
BY
SURVEYED
ALIGNED
CHECKED
RT. OF WAY
CHECKED
CADD FILE NAME

PROFILE
DATE
BY
SURVEYED
GRADES
CHECKED
BLM. NOTED
STRUCTURE NOTATIONS
CHKD

STREET	SEGMENT		JURISDICTION	SIGN POSTS, TYPE B	SIGN ASSEMBLY RELOCATIONS	TELESCOPING POST AND BASE	SIGN	LEGEND	NO.	TOTAL (SF)	SIGN D1-1b			NO.	TOTAL (SF)		
	FROM	TO									ARROW	LEGEND	MILEAGE				
MAPLE STREET	LAKE	NOYES	EVANSTON	2	2	1	D11-1	North to Downtown	1	1.5	L	Northwestern		1	1.5		
							D11-1	North to Northwestern	2	3	R	Channel Trall		2	3		
							D11-1	South to Lake Av	1	1.5	L	Lakefront		1	1.5		
							D11-1	South to CTA/Metra	2	3	R	Lakefront		2	3		
													L	Chicago Av.		1	1.5
													R	ETHS		1	1.5
													L	Channel Trall		3	4.5
													R	Northwestern		1	1.5
TOTAL THIS SEGMENT									6				12				
MC DANIEL STREET	GOLF ROAD	ISABELLA	EVANSTON	3	3		D11-1	North to Wilmette	3	4.5	S	Channel Trall		1	1.5		
							D11-1	South to Channel Trall	3	4.5	R	Metra		1	1.5		
													S	Wilmette		2	3
													R	Northwestern		1	1.5
													L	Northwestern		1	1.5
													L	Lovelace Park		2	3
													R	Lovelace Park		1	1.5
													L	Channel Trall		1/4	1
TOTAL THIS SEGMENT									6				10				
MC DANIEL STREET	CHURCH	CHANNEL TRAIL	EVANSTON								S	Channel Trall		1	1.5		
											R	Skokle		1	1.5		
											L	Downtown		1	1.5		
							TOTAL THIS SEGMENT										
NOYES STREET	ASHLAND	SHERIDAN	EVANSTON	3	3		D11-1	East to Northwestern	3	4.5					0		
							D11-1	West to Channel Trall	3	4.5	S	Channel Trall		2	3		
													S	CTA	1/2	1	1.5
													R	Downtown	3/4	2	3
													L	Evanston Hosp.	1/2	1	1.5
													L	Downtown	3/4	1	1.5
													S	Northwestern		1	1.5
													L	Lincoln St.		1	1.5
						R	Lincoln St.		1	1.5							
TOTAL THIS SEGMENT									6				10				
OAKTON STREET	DODGE	CALLAN	EVANSTON				D11-1	East to Lakefront	3	4.5	L	Lakefront		1	1.5		
							D11-1	West to James Park	4	6	L	Main St. Shops		1	1.5		
													R	Downtown	2	2	3
													R	ETHS	2	1	1.5
													L	Chicago	1/4	1	1.5
													S	James Park		1	1.5
													L	Downtown	2	1	1.5
							TOTAL THIS SEGMENT									7	

PLAN
 SURVEYED
 ALIGNED
 CHECKED
 DATE
 BY
 NO. OF W.A. CHECKED
 CAD FILE NAME

PROFILE
 SURVEYED
 GRADES CHECKED
 DATE
 BY
 NO. OF NOTATIONS CHECKED
 STRUCTURE NOTATIONS CHECKED

NOTE
 1. SEE SPECIAL PROVISIONS FOR SCHEMATIC DRAWING LOCATIONS.

REVISIONS	
NAME	DATE

VILLAGE OF EVANSTON
PROPOSED IMPROVEMENT
SIGN SCHEDULE
 SHEET 9 OF 11
 SCALE: NONE
 DATE: 05-29-2007
 DRAWN BY: BK/NSB
 CHECKED BY: DAJ

F.A.U. RTE.	SECTION	COUNTY	TOTAL SHEETS	SHEET NO.
	04-00235-00-BT	COOK	52	47
STA.		TO STA.		
FED. ROAD DIST. NO.		ILLINOIS	FED. AID PROJECT	
CONTRACT NO. 83944		CMM-8003(470)		

STREET	SEGMENT		JURISDICTION	SIGN POSTS, TYPE B	SIGN ASSEMBLY RELOCATIONS	TELESCOPING POST AND BASE	SIGN	LEGEND	NO.	TOTAL (SF)	SIGN D1-1b			NO.	TOTAL (SF)
	FROM	TO									ARROW	LEGEND	MILEAGE		
ORRINGTON STREET	EMERSON	CENTRAL	EVANSTON	5	5		D11-1	North to Evanston Hosp.	3	4.5	L	Northwestern		2	3
							D11-1	South to Downtown	3	4.5	R	Northwestern		2	3
											L	Channel Trall		1	1.5
											R	Channel Trall		2	3
											L	Lovelace Park		1	1.5
											R	Lovelace Park		1	1.5
											L	Lakefront		1	1.5
											R	Lakefront		2	3
											L	Evanston Hosp		1	1.5
											R	Downtown		1	1.5
					TOTAL THIS SEGMENT		6						14		
PAYNE STREET	HATREY	GREY	EVANSTON					Lincoln St.			R	Lincoln St.	1/2	1	1.5
								Channel Trall			DR	Channel Trall		1	1.5
								TOTAL THIS SEGMENT	0					2	
POPLAR STREET	LINCOLN	ISABELLA	EVANSTON	5	4		D11-1	North to Wilmette	2	3	L	Lovelace Park		1	1.5
											R	Wilmette		1	1.5
											R	Asbury St.		1	1.5
											S	Lincoln St.		1	1.5
											L	Northwestern		1	1.5
											R	Lovelace Park		2	3
											R	Metra		1	1.5
											S	Metra		1	1.5
											L	Metra		1	1.5
											L	Wilmette		2	3
					TOTAL THIS SEGMENT		2						12		
PRAIRIE STREET	MC CORMICK	LINCOLN	EVANSTON	3			D11-1	Channel Trall	1	1.5	L	Lovelace Park		2	3
											R	Northwestern	1 1/4	1	1.5
											L	Channel Trall	1/8	1	1.5
											R	Lovelace Park		1	1.5
					TOTAL THIS SEGMENT								5		
PRAIRIE STREET	LIVINGSTON	ISABELLA	EVANSTON	1				Lovelace Park			L	Lovelace Park		1	1.5
											L	Metra		1	1.5
											S	Metra		1	1.5
					TOTAL THIS SEGMENT								3		
SHERIDAN ROAD	SOUTH BLVD.	EDGEMERE CT.	IDOT	2			D11-1	North to Lakefront Trall	1	1.5	L	Lakefront		2	3
							D11-1	South to South Blvd.	1	1.5	L	Metra/CTA		1	1.5
							W11-1	(bicycle warning)	2	8	L	Lakefront Trall		1	1.5
							W16-1	(Share the Road Plaque)	2	6	R	James Park		1	1.5
					TOTAL THIS SEGMENT		6						5		
SHERIDAN SQUARE	SOUTH	KEENEY	EVANSTON												0
								TOTAL THIS SEGMENT							0

PLAN SURVEYED BY DATE
 PLOTTED BY DATE
 NOTE BOOK NO. CHECKED BY DATE
 RT. OF WAY CHECKED BY DATE
 CAD FILE NAME

PROFILE SURVEYED BY DATE
 PLOTTED BY DATE
 NOTE BOOK NO. CHECKED BY DATE
 STRUCTURE NOTATIONS CHECKED BY DATE

NOTE

- SEE SPECIAL PROVISIONS FOR SCHEMATIC DRAWING LOCATIONS.

REVISIONS	
NAME	DATE

VILLAGE OF EVANSTON
 PROPOSED IMPROVEMENT

SIGN SCHEDULE
 SHEET 10 OF 11

SCALE: NONE

DRAWN BY: BK/NSB

DATE: 05-29-2007

CHECKED BY: DAJ

F.A.U. RTE.	SECTION	COUNTY	TOTAL SHEETS	SHEET NO.
	04-00235-00-BT	COOK	52	48
STA.	TO STA.			
FED. ROAD DIST. NO.	ILLINOIS	FED. AID PROJECT		
CONTRACT NO. 83944			CMM-8003(470)	

STREET	SEGMENT		JURISDICTION	SIGN POSTS, TYPE B	SIGN ASSEMBLY RELOCATIONS	TELESCOPING POST AND BASE	SIGN	LEGEND	NO.	TOTAL (SF)	SIGN D1-1b			NO.	TOTAL (SF)
	FROM	TO									ARROW	LEGEND	MILEAGE		
SHERMAN AVENUE	OAKTON	GREENLEAF	EVANSTON				D11-1	South to Oakton St.	3		R	Lakefront Trall	3/4	1	1.5
							D11-1	North to Greenleaf Av.	3		L	Channel Trall	1 1/2	1	1.5
											L	CTA/Metra	1/8	1	1.5
											R	Channel Trall	1 1/2	1	1.5
											R	James Park	1	1	1.5
											L	Lakefront	3/4	1	1.5
							TOTAL THIS SEGMENT	6					6		
SIMPSON STREET	BROWN	ASBURY	EVANSTON	1	1		D11-1	East to Northwestern	2	3	DR	Channel Trall		1	1.5
							D11-1	West to Channel Trall	1	1.5	R	ETHS	3/4	1	1.5
											L	ETHS	3/4	1	1.5
											S	Channel Trall		1	1.5
											L	Northwestern		2	3
											R	Northwestern		1	1.5
							R	Chicago		3	1	1.5			
							L	Chicago		3	1	1.5			
								TOTAL THIS SEGMENT	3				9		
SOUTH BOULEVARD	CHICAGO	SHERIDAN SQUARE	IDOT				D11-1	East to Lakefront	2	3	R	Northwestern		1	1.5
							D11-1	West to James Park	1	1.5	L	Northwestern		1	1.5
											L	Lakefront Trall		1	1.5
											R	Downtown		1	1.5
											L	Chicago		1	1.5
											S	Chicago Av.		1	1.5
							R	Lakefront Trall			1	1.5			
								TOTAL THIS SEGMENT	3				7		
SOUTH BOULEVARD	CALLAN	CHICAGO	EVANSTON				D11-1	West to James Park	1	1.5	L	James Park		1	1.5
											L	Downtown		1	1.5
											R	Chicago		1	1.5
								TOTAL THIS SEGMENT	1				3		
THAYER STREET	GROSS POINT	CENTRAL PARK	EVANSTON	6	4		D11-1	East to Central Park Av	1	1.5	BR	Wilmette		1	1.5
							D11-1	West to Lovelace Park	1	1.5	DL	Central Av		1	1.5
											R	Skokie		1	1.5
											L	Wilmette		1	1.5
											L	Central Park Av.		1	1.5
											R	Central Park Av.		1	1.5
							L	Lovelace Park			1	1.5			
							R	Lovelace Park			1	1.5			
								TOTAL THIS SEGMENT	2				8		

PLAN
 SURVEYED
 ALIGNMENT CHECKED
 RT. OF WAY CHECKED
 DATE
 BY
 NOTE BOOK NO.
 JOB FILE NAME

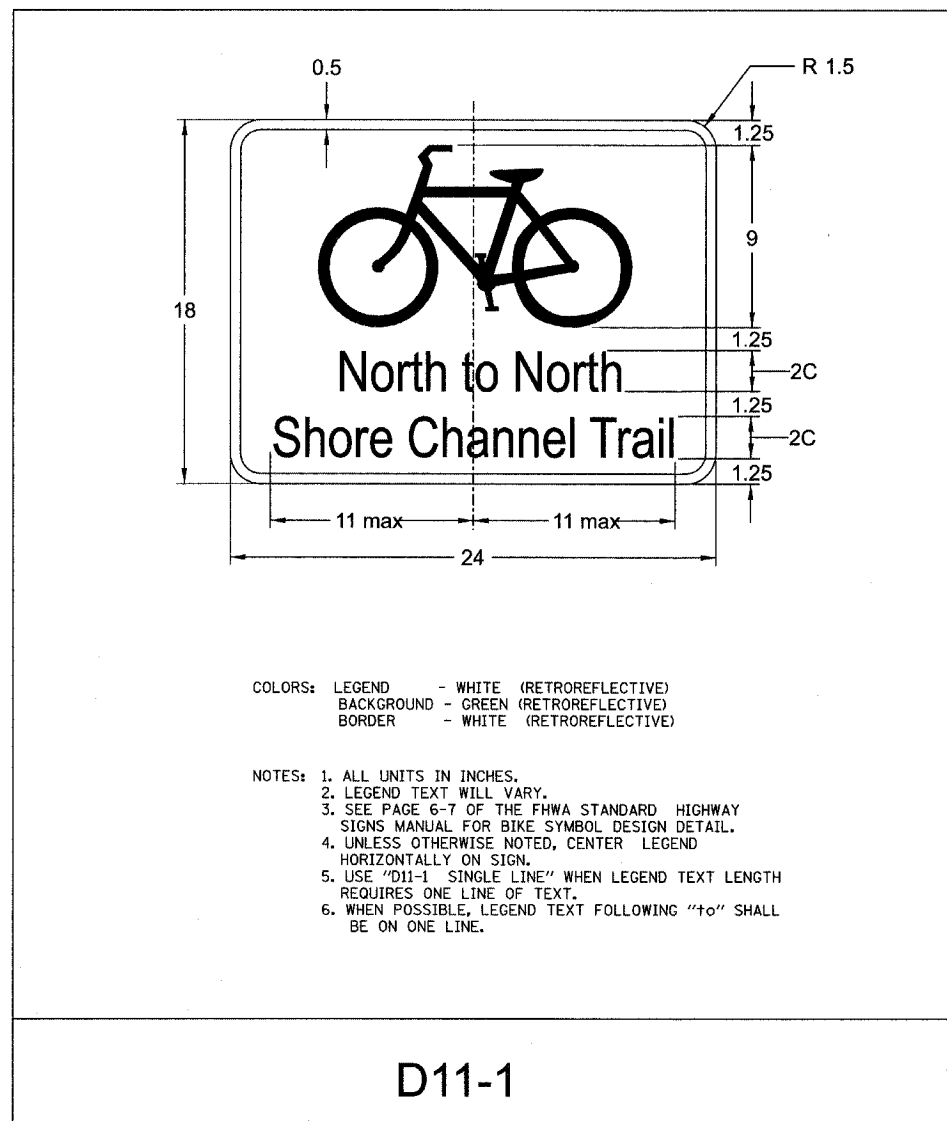
PROFILE
 SURVEYED
 GRADES CHECKED
 E.M. NOTED
 STRUCTURE NOTATIONS CHECKED
 DATE
 BY

NOTE
 1. SEE SPECIAL PROVISIONS FOR SCHEMATIC DRAWING LOCATIONS.

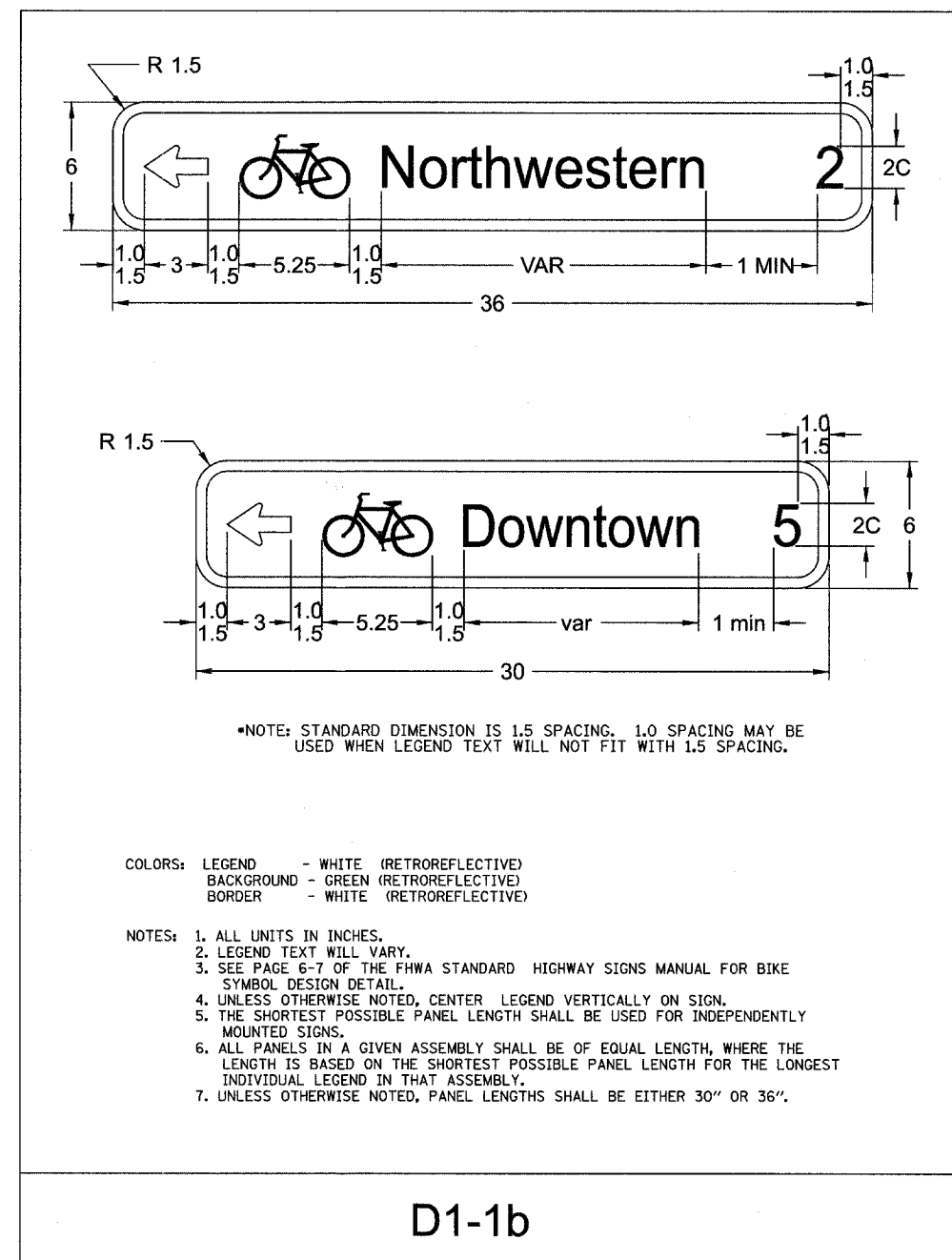
REVISIONS	
NAME	DATE

VILLAGE OF EVANSTON
 PROPOSED IMPROVEMENT
 SIGN SCHEDULE
 SHEET 11 OF 11
 SCALE: NONE
 DATE: 05-29-2007
 DRAWN BY: BK/NSB
 CHECKED BY: DAJ

DATE _____ BY _____
 PLAN SURVEYED _____
 NOTE BOOK _____
 NO. _____



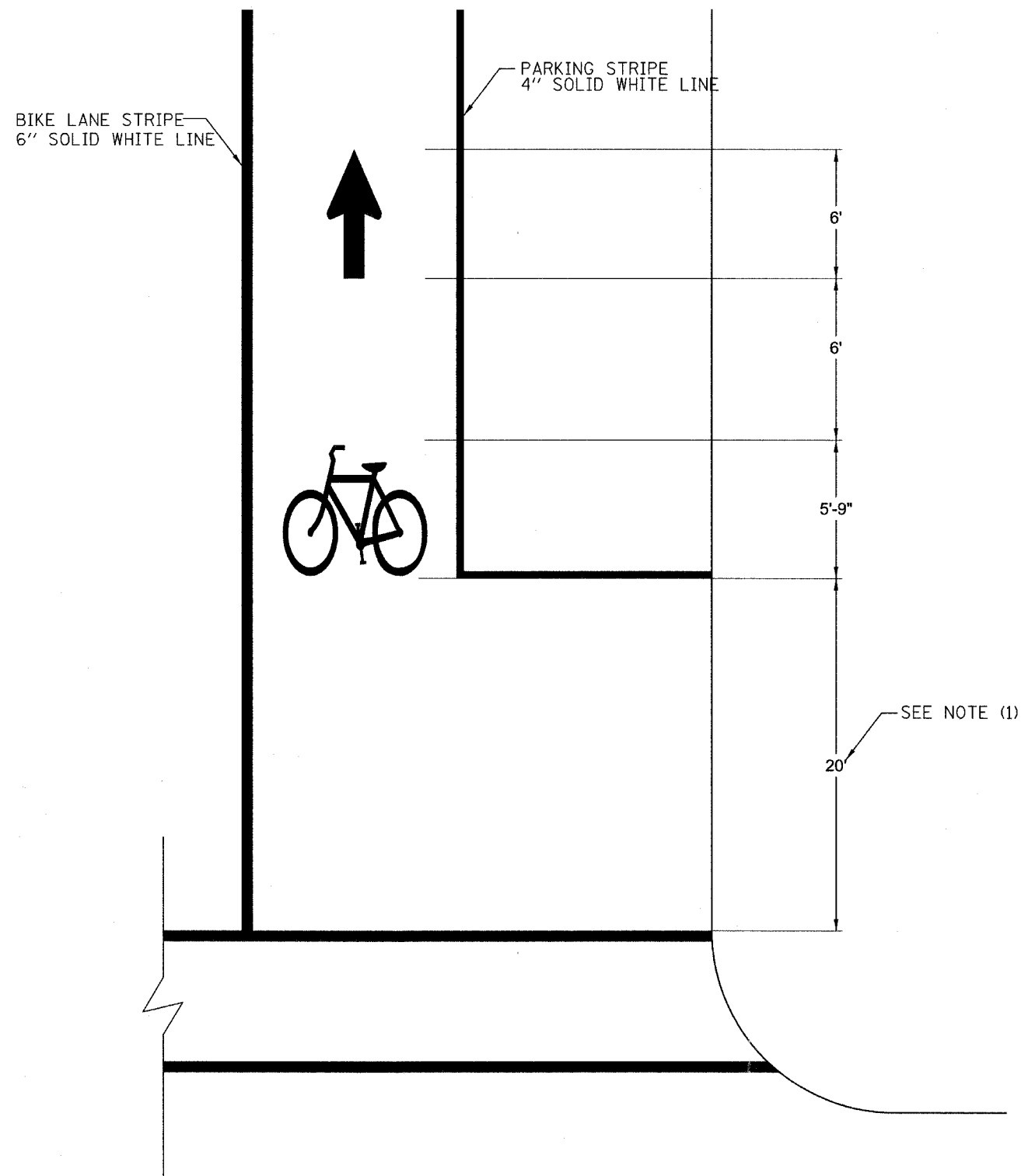
DATE _____ BY _____
 PROFILE SURVEYED _____
 NOTE BOOK _____
 NO. _____



REVISIONS		VILLAGE OF EVANSTON PROPOSED IMPROVEMENT
NAME	DATE	
		SIGNING DETAILS

SCALE: NONE DRAWN BY: BK/NSB
 DATE: 05-29-2007 CHECKED BY: DAJ

F.A.U. RTE.	SECTION	COUNTY	TOTAL SHEETS	SHEET NO.
	04-00235-00-BT	COOK	52	50
STA.	TO STA.			
FED. ROAD DIST. NO.	ILLINOIS	FED. AID PROJECT		
CONTRACT NO. 83944			CMN-8003(470)	



NOTES:
 (1) PLACE BIKE & ARROW SYMBOLS 6' PAST MID-BLOCK BREAKS IN BIKE LANE.

BIKE AND ARROW SYMBOL SPACING
 N.T.S.

PLAN	SURVEYED	BY	DATE
	PLotted		
	NOTED		
	RT. OF WAY CHECKED		
	ADD FILE NAME		

PROFILE	SURVEYED	BY	DATE
	PLotted		
	NOTED		
	STRUCTURE NOTATIONS CHECKED		

REVISIONS	
NAME	DATE

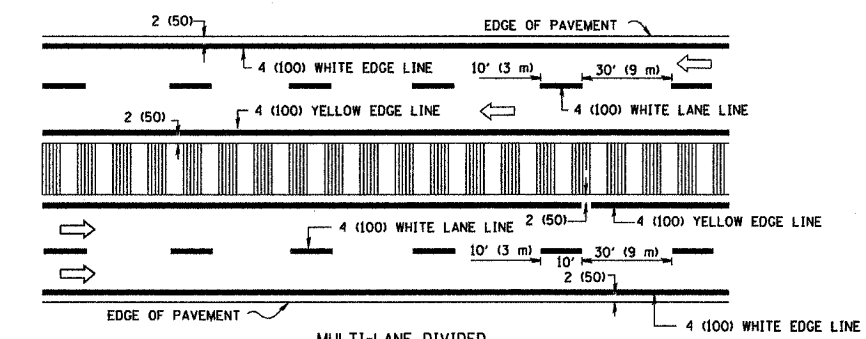
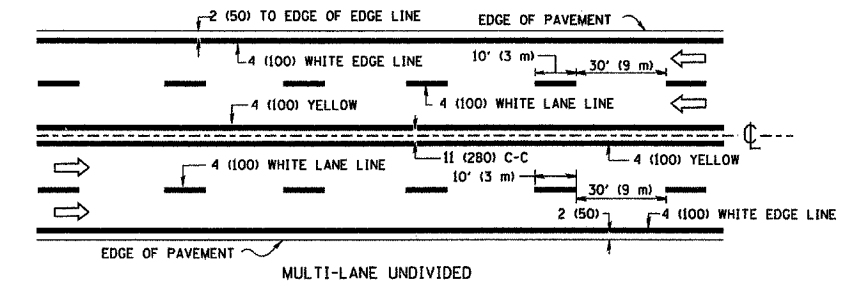
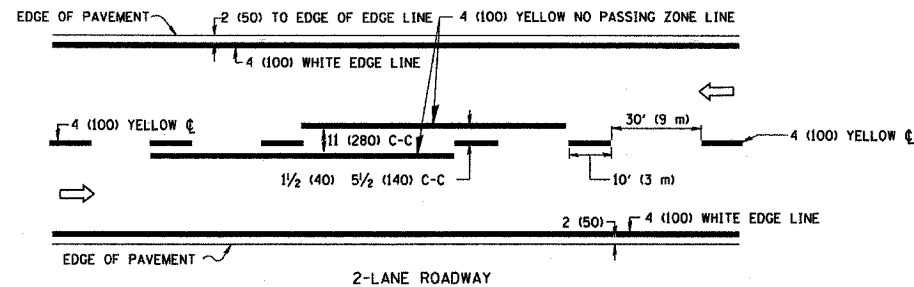
VILLAGE OF EVANSTON
 PROPOSED IMPROVEMENT

PAVEMENT MARKING DETAILS

SCALE: NONE
 DATE: 05-29-2007

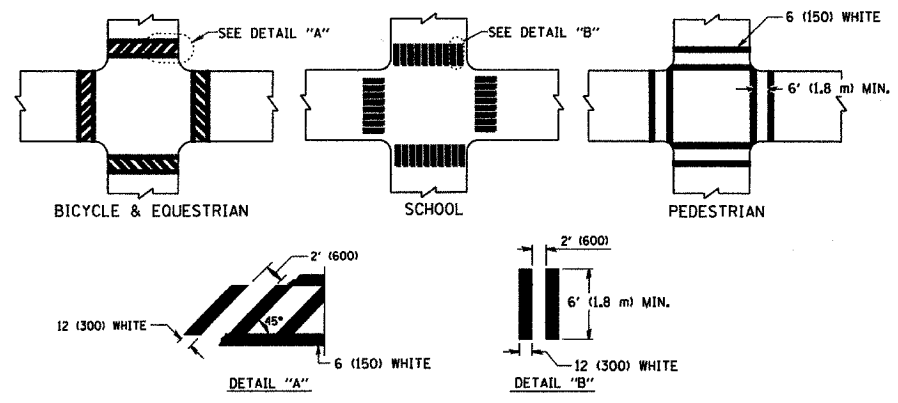
DRAWN BY: BK/NSB
 CHECKED BY: DAJ

F.A. RTE.	SECTION	COUNTY	TOTAL SHEETS	SHEET NO.
			52	51
STA.		TO STA.		
FED. ROAD DIST. NO.		ILLINOIS FED. AID PROJECT		

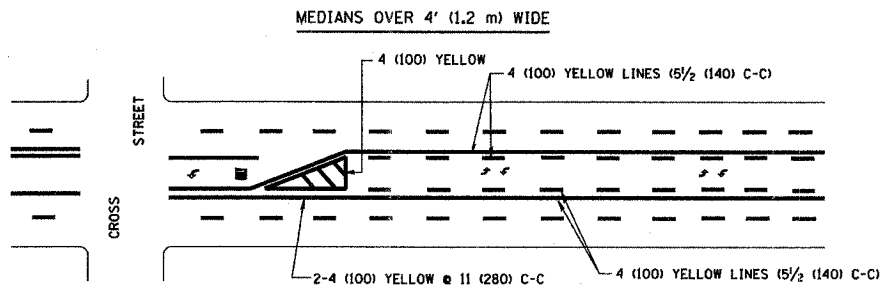
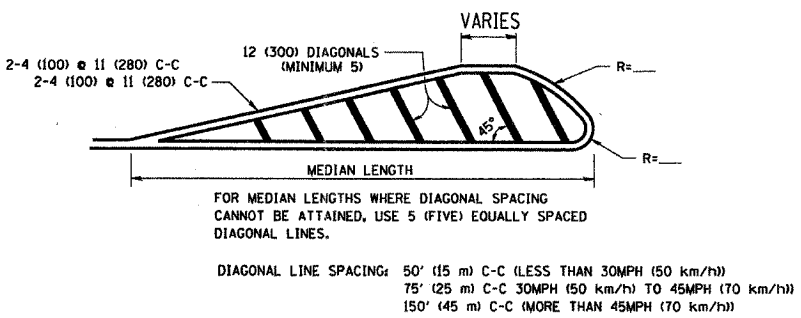
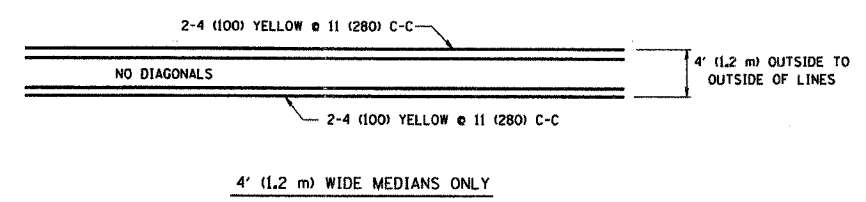


NOTE: MEDIANS WITH BARRIER CURB DO NOT REQUIRE AN EDGE LINE

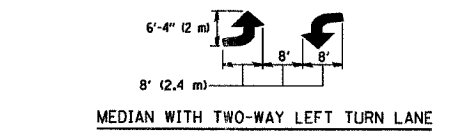
TYPICAL LANE AND EDGE LINE MARKING



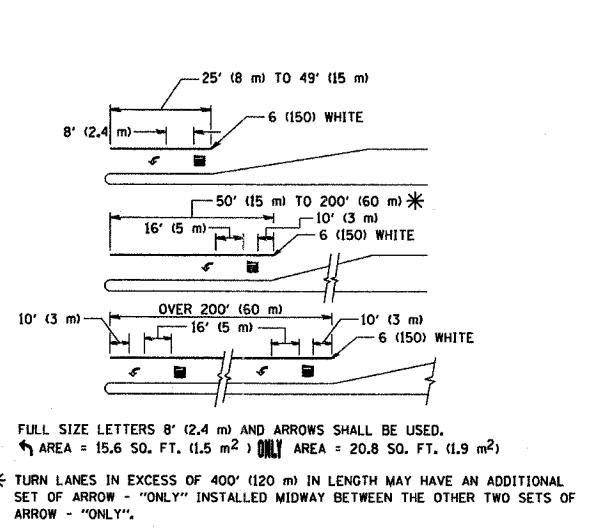
TYPICAL CROSSWALK MARKING



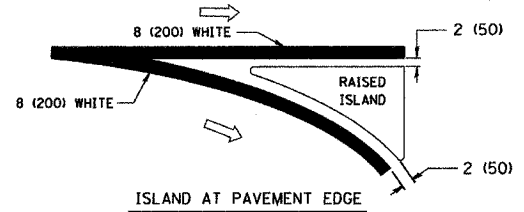
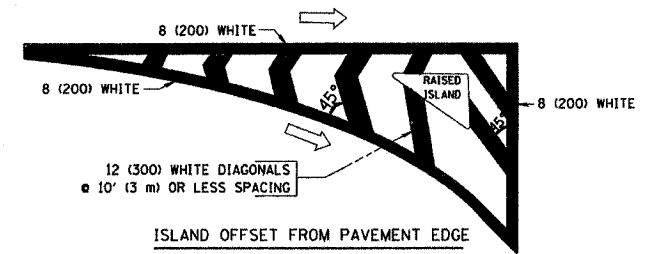
TYPICAL PAINTED MEDIAN MARKING



TYPICAL LEFT (OR RIGHT) TURN LANE



TYPICAL TURN LANE MARKING



TYPICAL ISLAND MARKING

TYPE OF MARKING	WIDTH OF LINE	PATTERN	COLOR	SPACING / REMARKS
CENTERLINE ON 2 LANE PAVEMENT	4 (100)	SKIP-DASH	YELLOW	10' (3 m) LINE WITH 30' (9 m) SPACE
CENTERLINE ON MULTI-LANE UNDIVIDED PAVEMENT	2 @ 4 (100)	SOLID	YELLOW	11 (280) C-C
NO PASSING ZONE LINES FOR ONE DIRECTION FOR BOTH DIRECTIONS	4 (100) 2 @ 4 (100)	SOLID SOLID	YELLOW YELLOW	5/2 (140) C-C FROM SKIP-DASH CENTERLINE 11 (280) C-C OMIT SKIP-DASH CENTERLINE BETWEEN
LANE LINES	4 (100) 5 (125) ON FREEWAYS	SKIP-DASH SKIP-DASH	WHITE WHITE	10' (3 m) LINE WITH 30' (9 m) SPACE
DOTTED LINES (EXTENSIONS OF CENTER, LANE OR TURN LANE MARKINGS)	SAME AS LINE BEING EXTENDED	SKIP-DASH	SAME AS LINE BEING EXTENDED	2' (600) LINE WITH 6' (1.8 m) SPACE
EDGE LINES	4 (100)	SOLID	YELLOW-LEFT WHITE-RIGHT	OUTLINE MOUNTABLE MEDIANS IN YELLOW; EDGE LINES ARE NOT USED NEXT TO BARRIER CURB
TURN LANE MARKINGS	6 (150) LINE; FULL SIZE LETTERS & SYMBOLS (8' (2.4m))	SOLID	WHITE	SEE TYPICAL TURN LANE MARKING DETAIL
TWO WAY LEFT TURN MARKING	2 @ 4 (100) EACH DIRECTION 8' (2.4m) LEFT ARROW	SKIP-DASH AND SOLID IN PAIRS	YELLOW WHITE	10' (3 m) LINE WITH 30' (9 m) SPACE FOR SKIP-DASH; 5/2 (140) C-C BETWEEN SOLID LINE AND SKIP-DASH LINE SEE TYPICAL TWO-WAY LEFT TURN MARKING DETAIL
CROSSWALK LINES (PEDESTRIAN) A. DIAGONALS (BIKE & EQUESTRIAN) B. LONGITUDINAL BARS (SCHOOL)	2 @ 6 (150) 12 (300) @ 45° 12 (300) @ 90°	SOLID SOLID SOLID	WHITE WHITE WHITE	NOT LESS THAN 6' (1.8 m) APART 2' (600) APART SEE TYPICAL CROSSWALK MARKING DETAILS.
STOP LINES	24 (600)	SOLID	WHITE	PLACE 4' (1.2 m) IN ADVANCE OF AND PARALLEL TO CROSSWALK, IF PRESENT, OTHERWISE, PLACE AT DESIRED STOPPING POINT, PARALLEL TO CROSSROAD CENTERLINE, WHERE POSSIBLE
PAINTED MEDIANS	2 @ 4 (100) WITH 12 (300) DIAGONALS @ 45° NO DIAGONALS USED FOR 4' (1.2 m) WIDE MEDIANS	SOLID	YELLOW; TWO WAY TRAFFIC WHITE; ONE WAY TRAFFIC	11 (280) C-C FOR THE DOUBLE LINE SEE TYPICAL PAINTED MEDIAN MARKING.
GORE MARKING AND CHANNELIZING LINES	8 (200) WITH 12 (300) DIAGONALS @ 45°	SOLID	WHITE	DIAGONALS: 15' (4.5 m) C-C (LESS THAN 30MPH (50 km/h)) 20' (6 m) C-C (30MPH (50 km/h) TO 45MPH (70 km/h)) 30' (9 m) C-C (OVER 45MPH (70 km/h))
RAILROAD CROSSING	24 (600) TRANSVERSE LINES; "RR" IS 6' (1.8 m) LETTERS; 16 (400) LINE FOR "X"	SOLID	WHITE	SEE STATE STANDARD 780001 AREA OF: "R"=3.6 SQ. FT. (0.33 m ²) EACH "X"=54.0 SQ. FT. (5.0 m ²)
SHOULDER DIAGONALS	12 (300) @ 45°	SOLID	WHITE - RIGHT YELLOW - LEFT	50' (15 m) C-C (LESS THAN 30MPH (50 km/h)) 75' (25 m) C-C (30 MPH (50 km/h) TO 45MPH (70 km/h)) 150' (45 m) C-C (OVER 45MPH (70 km/h))

FOR FURTHER DETAILS ON PAVEMENT MARKING REFER TO STANDARD SPECIFICATIONS FOR ROAD AND BRIDGE CONSTRUCTION AND STATE STANDARD 780001.

All dimensions are in inches (millimeters) unless otherwise shown.

REVISIONS	
NAME	DATE
EVERS	03-19-90
T. RAMMACHER	10-27-94
ALEX HOUSEH	10-09-96
ALEX HOUSEH	10-17-96
T. RAMMACHER	01-06-00

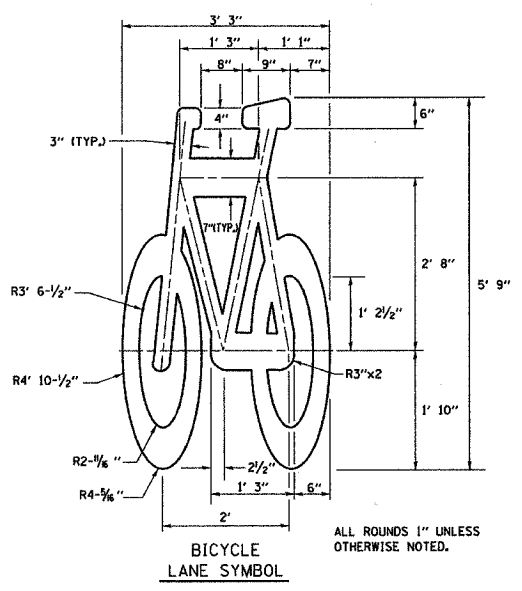
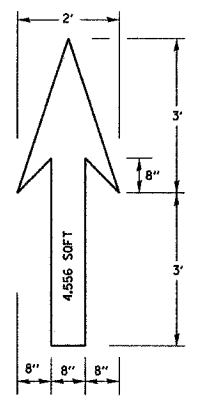
ILLINOIS DEPARTMENT OF TRANSPORTATION
**DISTRICT ONE
TYPICAL PAVEMENT
MARKINGS**

SCALE: NONE

DRAWN BY CADD
CHECKED BY
TC-13

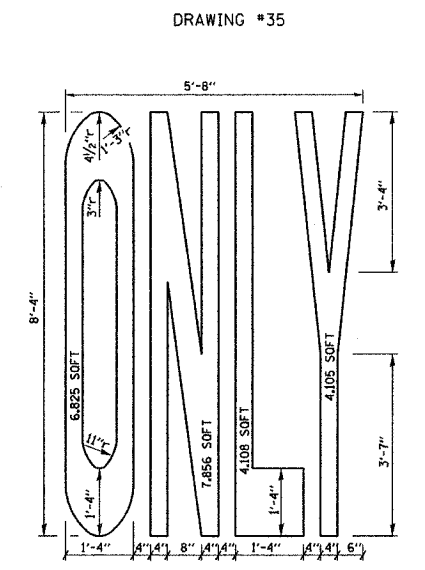
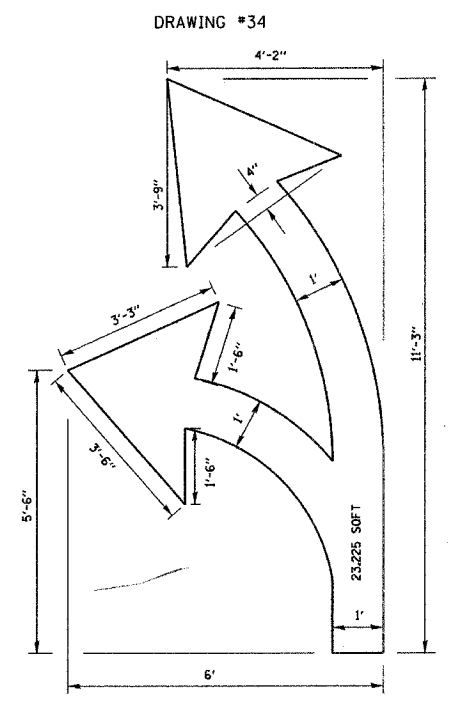
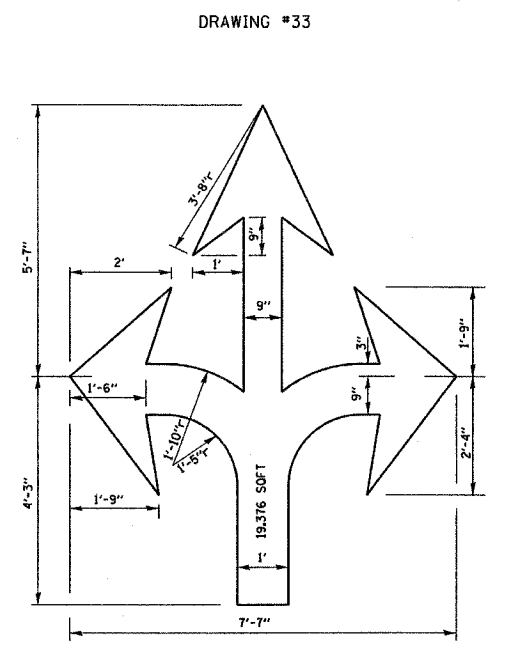
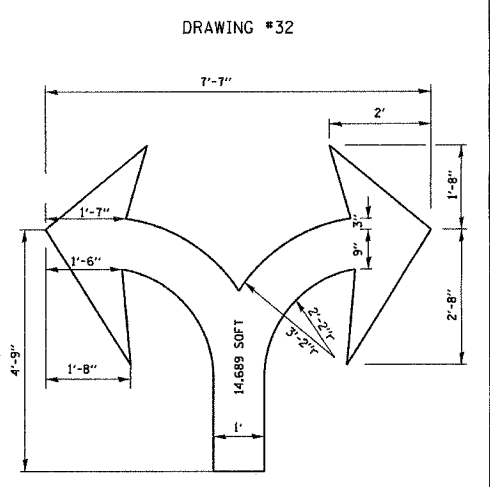
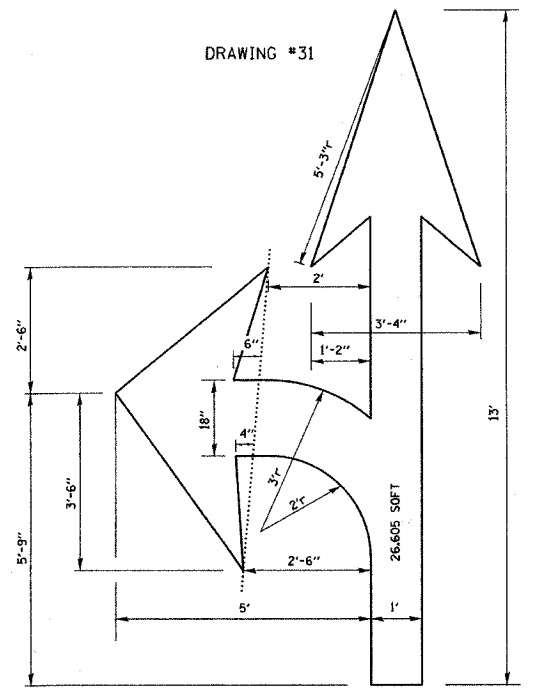
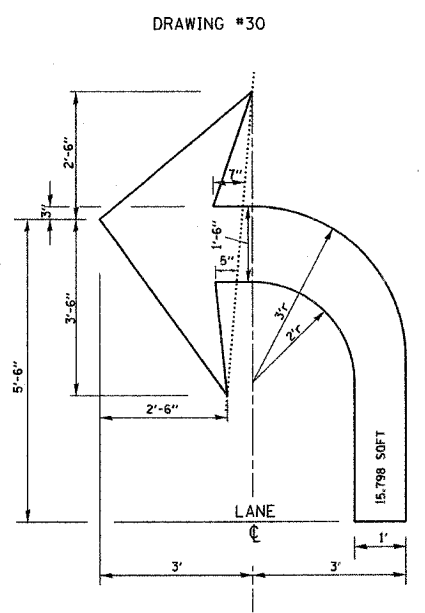
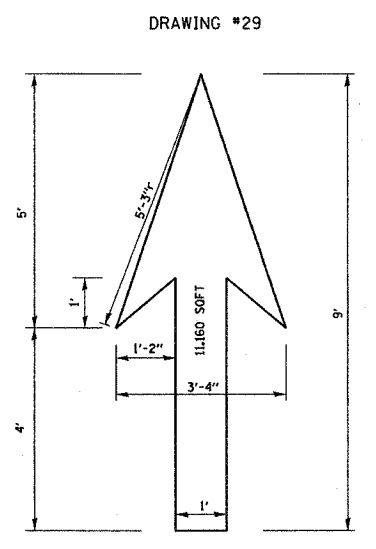
PLOT DATE = 3/6/2007
FILE NAME = K:\distone\13.dgn
PLOTTER = HP DesignJet 710
USER NAME = bshelton

F.A. RTE.	SECTION	COUNTY	TOTAL SHEETS	SHEET NO.
			52	52
STA.		TO STA.		
FED. ROAD DIST. NO.	ILLINOIS	FED. AID PROJECT		



- NOTE:**
- FOR BIKE LANE SYMBOLS ONLY, USE PRE-FORMED THERMOPLASTIC WITH A MINIMUM THICKNESS OF 90 MILS, MINIMUM SKID RESISTANCE VALUE OF 60 BPN, & A MINIMUM INDEX OF REFRACTION OF 1.50.
 - THE RESIDENT ENGINEER SHALL CONTACT MR. BEN GOMBERG AT 312-744-8093 AT LEAST ONE CALENDAR WEEK PRIOR TO INSTALLING BIKE LANE SYMBOLS.

TYPICAL BIKE LANE SYMBOLS
DRAWING #28



NOTE:
ALL MARKINGS SHALL BE SOLID WHITE UNLESS OTHERWISE NOTED IN THE PLANS

PLOT DATE = 3/7/2007
PLOT NAME = 1324.dgn
PLOT SCALE = 60:000
USER NAME = bward1

REVISIONS	
NAME	DATE
T. RAMMACHER	12/07/00

ILLINOIS DEPARTMENT OF TRANSPORTATION

TYPICAL PAVEMENT MARKINGS

SCALE: NONE

DRAWN BY
CHECKED BY
TC-24 -MODIFIED