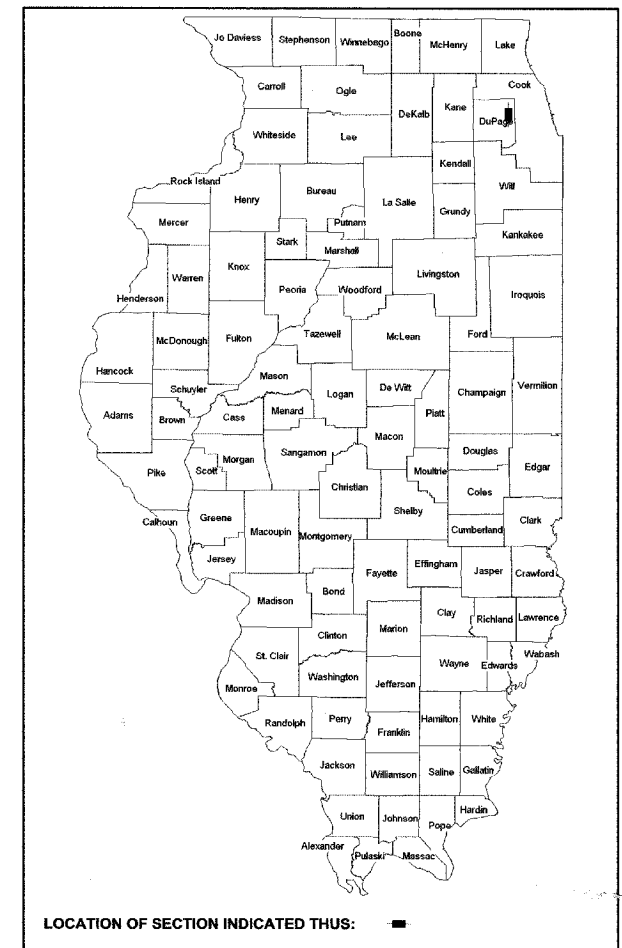


DESIGN ENGINEER: VYDAS JUSKELIS, P.E. (630) 834-8505

FEDERAL AID DESIGN ENGINEER: ABIGAIL WILGREEN (847) 705-4233

FAU RTE	SECTION	COUNTY	TOTAL SHEETS	SHEET NO
1426	06-00080-00-RS	DUPAGE	14	1
STA. 04+33.00		TO STA. 77+39.00		
FED. ROAD DIST. NO. 1		ILLINOIS	FED. AID PROJECT	

CONTRACT NO. 83945



LOCATION OF SECTION INDICATED THUS: ■

Vydas Juskelis
ENGINEER: VYDAS JUSKELIS DATE: 04/24/2007

ILLINOIS REGISTRATION NUMBER: 062-045747
EXPIRATION DATE: 11/2007

THESE PLANS OR ANY PART THEREOF SHALL BE CONSIDERED VOID WITHOUT THE SIGNATURE, SEAL AND EXPIRATION DATE OF SEAL OF THE ENGINEER.

AGENCY RESPONSIBLE FOR LETTING

Approved: *Vydas Juskelis* 04/24/07
Vydas Juskelis, P.E. - Public Works Director
Local Agency, Position

Passed: *May 29, 2007*
C. H. H. Christopher Horvath
District #1 Engineer of Local Roads & Streets

Releasing for Bid Based on Limited Review: *May 29, 2007*
Diane O'Keefe
Deputy Director of Highways, Region #1 Engineer

PRINTED BY THE AUTHORITY OF THE STATE OF ILLINOIS

STATE OF ILLINOIS DEPARTMENT OF TRANSPORTATION DIVISION OF HIGHWAYS PLANS FOR PROPOSED FEDERAL AID URBAN PROJECT

FAU ROUTE 1426 - MADISON STREET
(ADDISON AVENUE TO IL ROUTE 83 (FAP 344) WEST FRONTAGE ROAD)
RESURFACING

SECTION: 06-00080-00-RS

PROJECT: M-8003 (704)

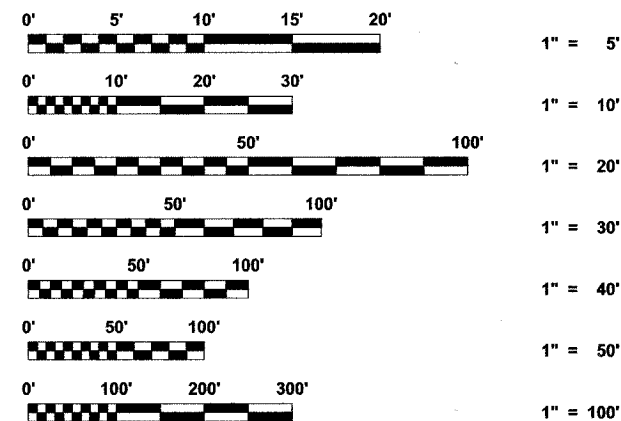
DU PAGE COUNTY

JOB NUMBER: C-91-047-07

INDEX OF SHEETS:

- COVER SHEET
- GENERAL NOTES, SUMMARY OF QUANTITIES, TYPICAL CROSS SECTIONS
- PLAN, STA. 03+00 TO STA. 16+00
- PLAN, STA. 16+00 TO STA. 29+00
- PLAN, STA. 29+00 TO STA. 42+00
- PLAN, STA. 42+00 TO STA. 55+00
- PLAN, STA. 55+00 TO STA. 68+00
- PLAN, STA. 68+00 TO STA. 77+39
- PAVEMENT PATCHING FOR HMA SURFACED PAVEMENT
- CURB OR CURB AND GUTTER REMOVAL AND REPLACEMENT
- BUTT JOINT AND HMA TAPER DETAILS
- TRAFFIC CONTROL AND PROTECTION FOR SIDE ROADS, INTERSECTIONS, AND DRIVEWAYS
- DISTRICT ONE TYPICAL PAVEMENT MARKINGS
- TRAFFIC CONTROL AND PROTECTION AT TURN BAYS (TO REMAIN OPEN TO TRAFFIC)

- STATE STANDARDS
- 000001-04 STANDARD SYMBOLS, ABBREVIATIONS AND PATTERNS
 - 442201-02 CLASS C AND CLASS D PATCHES
 - 606001-03 CONCRETE CURB AND COMBINATION CONCRETE CURB AND GUTTER
 - 701501-03 URBAN LANE CLOSURE, 2L 2W UNDIVIDED
 - 702001-06 TRAFFIC CONTROL DEVICES
 - 780001-01 TYPICAL PAVEMENT MARKING



FULL SIZE PLANS HAVE BEEN PREPARED USING STANDARD ENGINEERING SCALES. REDUCED SIZED PLANS WILL NOT CONFORM TO STANDARD SCALES. IN MAKING MEASUREMENTS ON REDUCED PLANS, THE ABOVE SCALES MAY BE USED.

J.U.L.I.E
JOINT UTILITY LOCATION INFORMATION FOR EXCAVATION
1-800-892-0123

CONTRACT NO. 83945

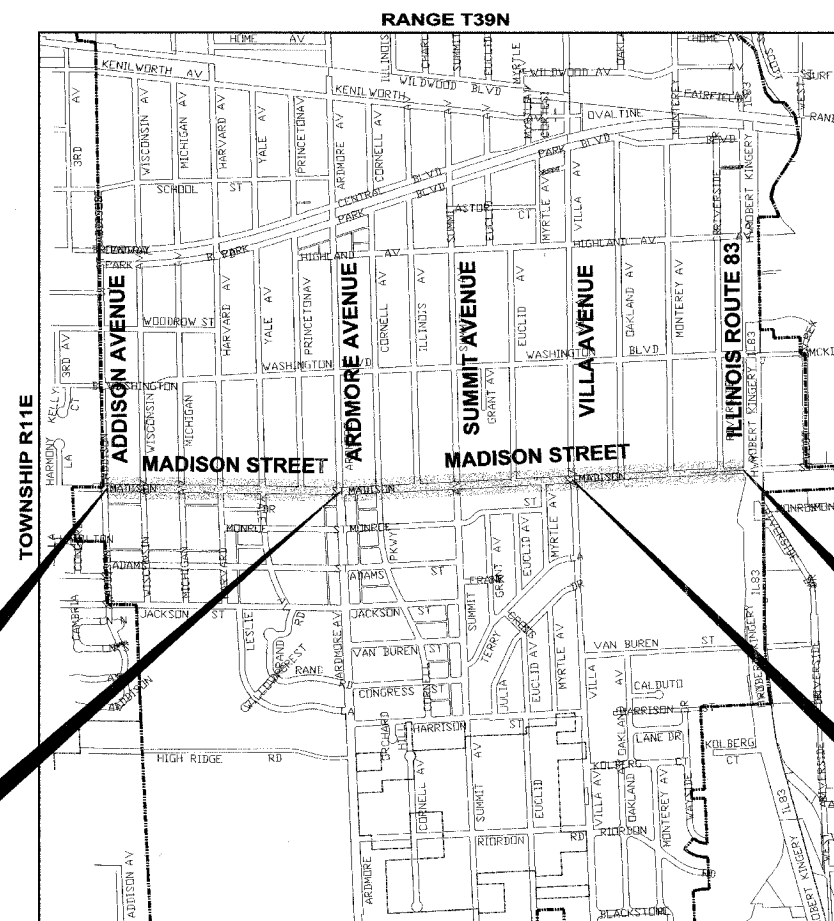


VILLAGE OF VILLA PARK
ENGINEERING DIVISION
20 SOUTH ARDMORE AVENUE
VILLA PARK, ILLINOIS 60181-2696
PHONE (630) 834-8505
FAX (630) 834-8509

**PROJECT
LOCATED IN
THE VILLAGE
OF VILLA PARK**

**PROJECT BEGINS
STA 04+33.00**

**OMISSION
STA 30+58.00 TO
STA 31+19.00**



YORK TOWNSHIP
THIRD PRINCIPAL MERIDIAN
LOCATION MAP



TRAFFIC DATA
MADISON STREET - 5,400 ADT (2006)
SPEED LIMIT - 25 MPH

LENGTH OF IMPROVEMENT

GROSS PROJECT LENGTH = 7,306 FEET (1.38 MILES) NET PROJECT LENGTH = 7,112 FEET (1.35 MILES)