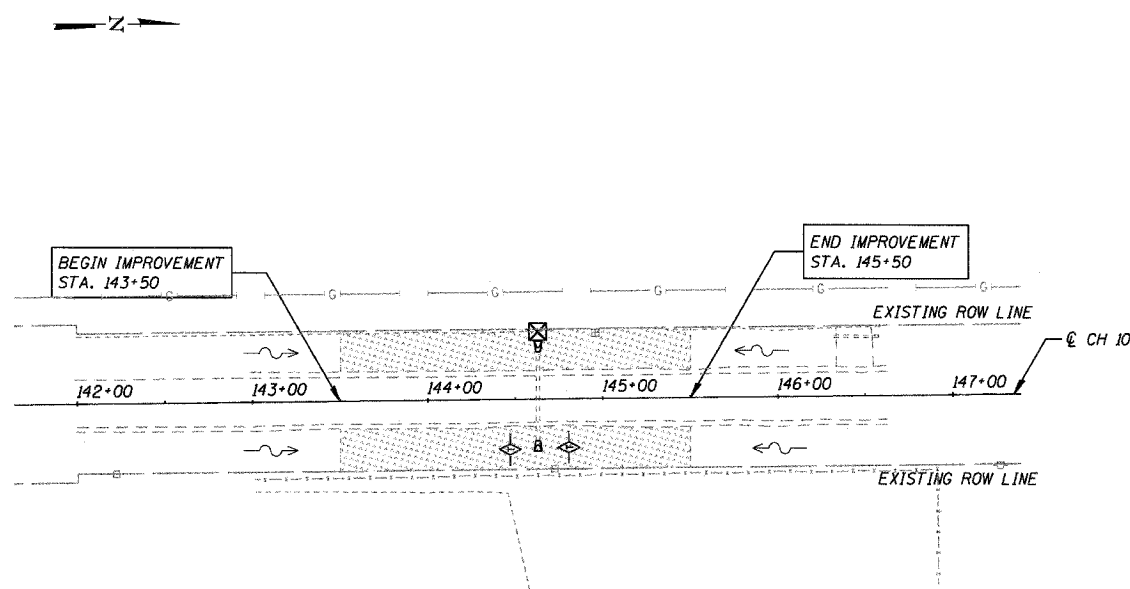


RTE.	SECTION	COUNTY	TOTAL SHEETS	SHEET NO.
CH 10	05-00075-05-RS	SANGAMON	72	28
STA. 143+50 TO STA. 177+65				

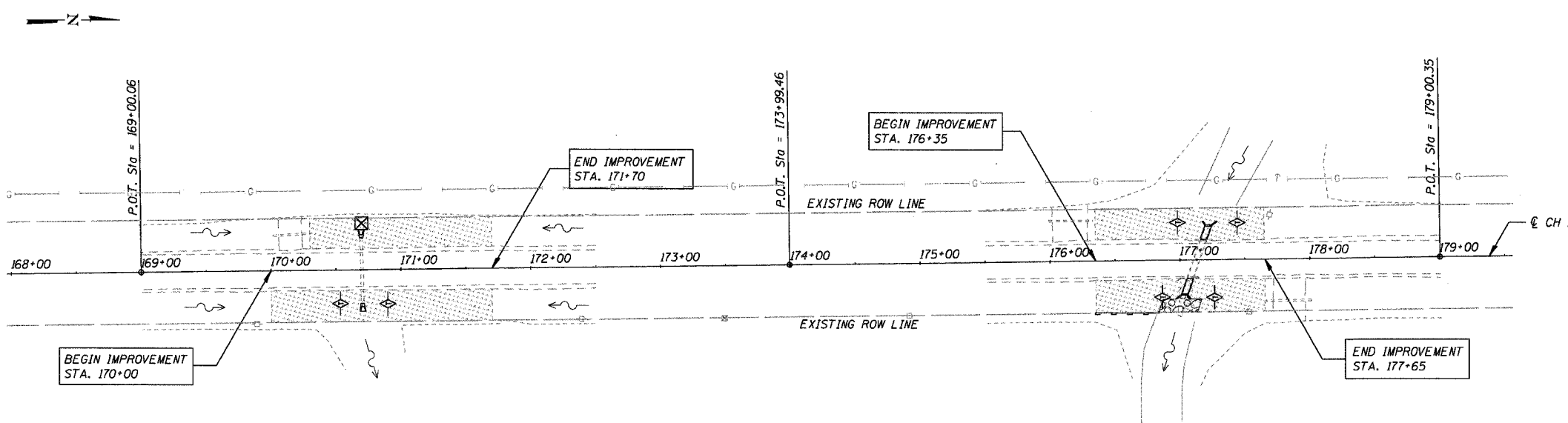
CONTRACT NO. 93439



QUANTITIES STA. 143+50 TO STA. 145+50  
 SEEDING CLASS 2 (SPECIAL) 0.2 ACRE  
 TEMPORARY EROSION CONTROL SEEDINGS 20 POUNDS  
 TEMPORARY DITCH CHECKS 2 EACH  
 INLET AND PIPE PROTECTION 1 EACH

**LOCATION 9**

LEGEND	
	INDICATES LIMITS OF CLASS 2 SEEDING (SPECIAL)
	INDICATES LIMITS OF RIPRAP (SPECIAL)
	TEMPORARY DITCH CHECK
	INLET AND PIPE PROTECTION
	PERIMETER EROSION BARRIER

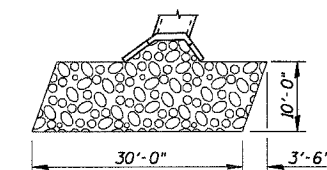


QUANTITIES STA. 170+00 TO STA. 171+70  
 SEEDING CLASS 2 (SPECIAL) 0.2 ACRE  
 TEMPORARY EROSION CONTROL SEEDINGS 20 POUNDS  
 TEMPORARY DITCH CHECKS 2 EACH  
 INLET AND PIPE PROTECTION 1 EACH

**LOCATION 10**

QUANTITIES STA. 176+35 TO STA. 177+65  
 SEEDING CLASS 2 (SPECIAL) 0.1 ACRE  
 RIPRAP (SPECIAL) A4 28 TONS  
 TEMPORARY EROSION CONTROL SEEDINGS 10 POUNDS  
 TEMPORARY DITCH CHECKS 4 EACH  
 PERIMETER EROSION BARRIER 50 FEET

**LOCATION 11**



RIPRAP DETAIL  
 STA. 177+13

**EROSION CONTROL PLAN**

CH 10  
 SECTION 05-00075-05-RS  
 SANGAMON COUNTY  
 STA. 143+50 TO 177+65

CUMMINS ENGINEERING CORPORATION  
 JOB #: 2171  
 FILE: 2171EROSION  
 DATE: 4/25/07