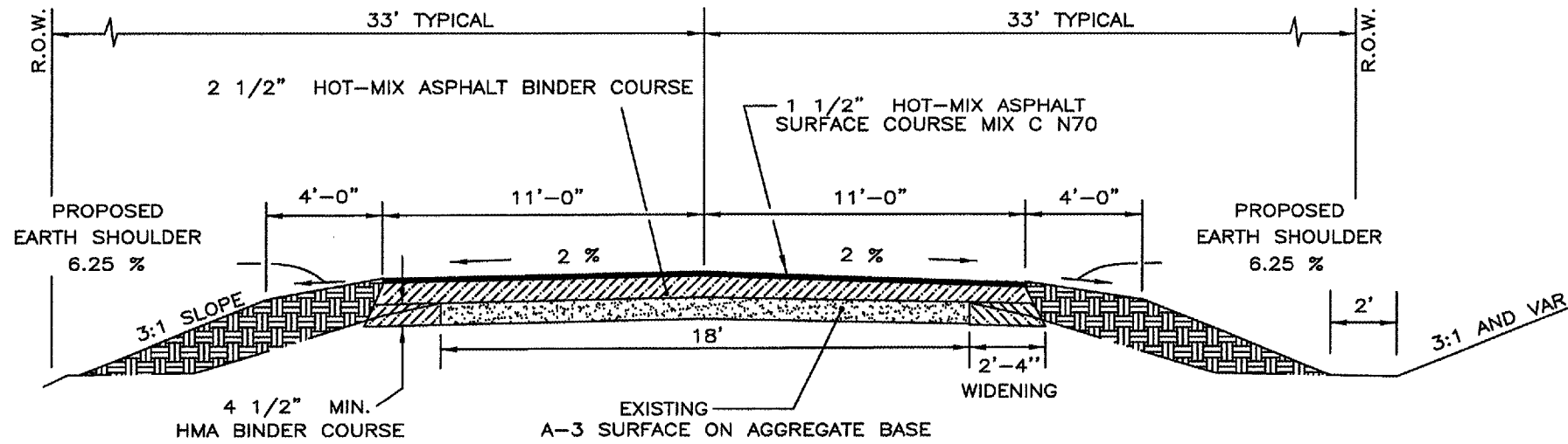


ROUTE	SECTION	COUNTY	TOTAL SHEETS	SHEET NUMBER
CH13	04-00069-00-RS	GALLATIN	25	2
POUNDS HOLLOW ROAD		FAS ROUTE 934		
CONTRACT NO. 99264				

PAVEMENT MARKING SCHEDULE

LOCATION		UNIT	4" LINE QUANTITY
STATION	DESCRIPTION		
100+00 TO 159+70	4" WHITE SOLID EDGE	FOOT	11,940
100+00 TO 159+70	4" YELLOW SOLID	FOOT	11,940
	NO PASSING		
TOTAL			23,880



NOTE: MATCH EXISTING SUPERELEVATED TRANSVERSE SLOPES

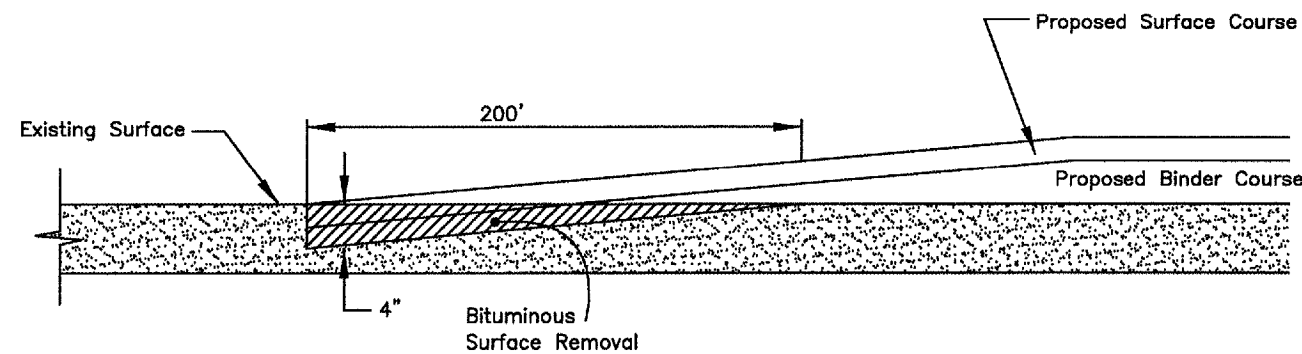
TYPICAL SECTION

NOT TO SCALE
STATION 100+00 TO 160+00

DITCH LINING SCHEDULE

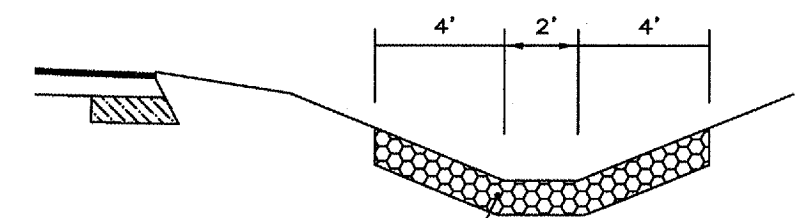
LOCATION TO LOCATION	STONE DUMPED RIPRAP (TON)
108+00 RT TO 111+00 RT	105
110+00 LT TO 111+00 LT	35
115+00 LT TO 116+80 LT	65
118+00 LT TO 121+00 LT	105
118+50 RT TO 121+00 RT	90
129+50 RT TO 133+21 RT	130
131+00 LT TO 136+10 LT	180
135+00 RT TO 141+00 RT	210
138+00 LT TO 139+95 LT	70
143+25 RT TO 147+00 RT	135
143+50 LT TO 148+00 LT	160
143+50 RT TO 152+00 RT	65

TOTAL 1350



BUTT JOINT DETAIL

NOT TO SCALE



STONE DUMP RIPRAP
CLASS A3
8" MINIMUM THICKNESS

DITCH LINING DETAIL

NOT TO SCALE