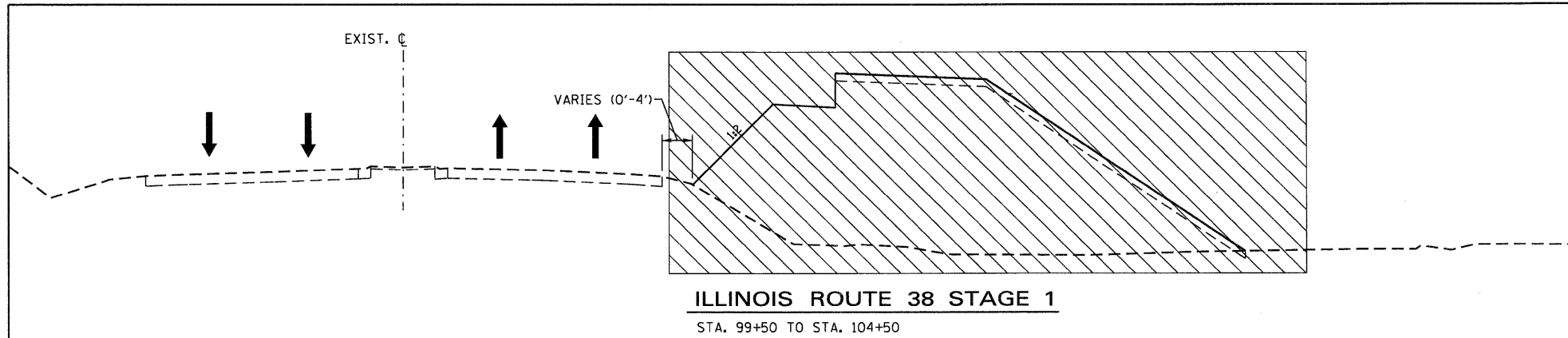
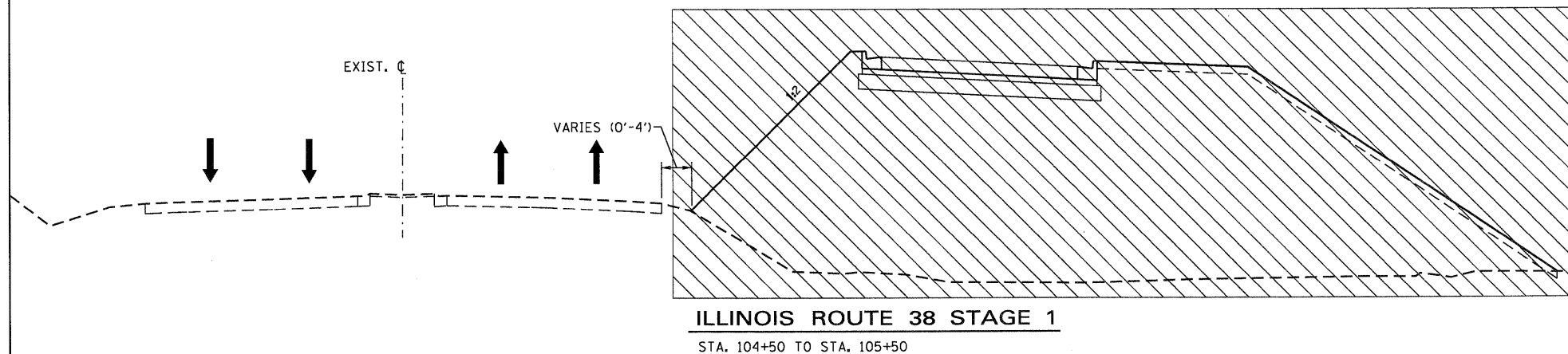


LEGEND

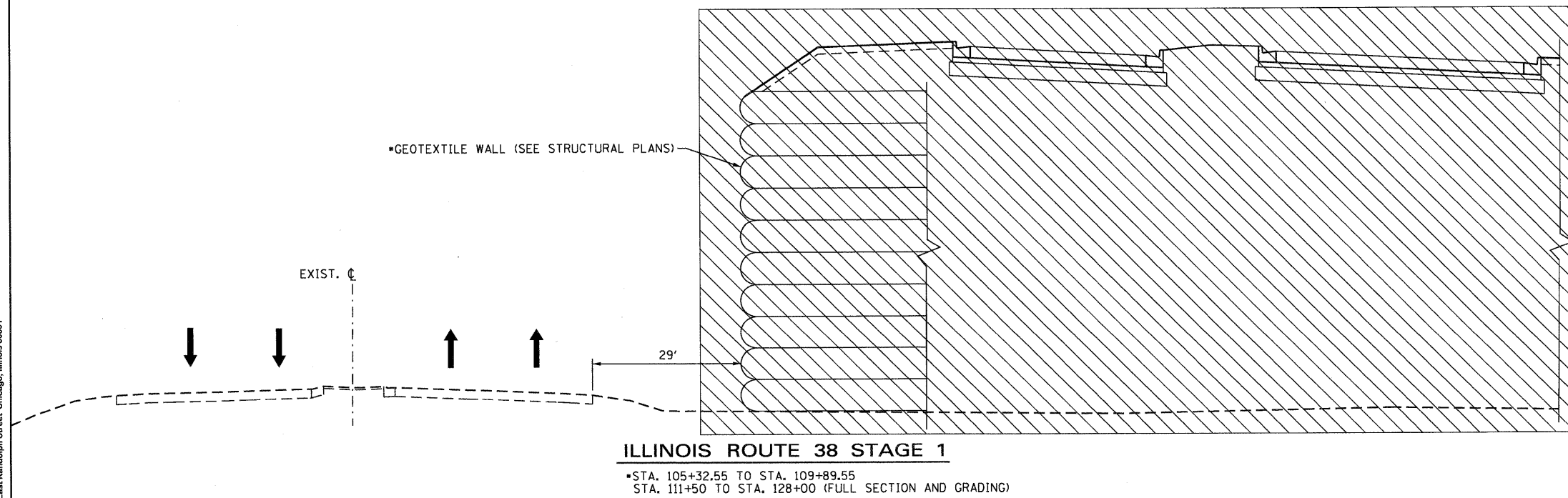
- ① TEMPORARY PAVEMENT MARKING LINE, 4" (WHITE)
- ② TEMPORARY PAVEMENT MARKING LINE, 4" (YELLOW)
- ③ TEMPORARY PAVEMENT MARKING LINE, 6" (WHITE)
- ④ WET REFLECTIVE TEMPORARY TAPE TYPE III, 4" (WHITE)
- ⑤ WET REFLECTIVE TEMPORARY TAPE TYPE III, 4" (YELLOW)
- ⑥ WET REFLECTIVE TEMPORARY TAPE TYPE III, 6" (WHITE)
- ⑦ DRUM OR BARRICADE
- ⑧ TEMPORARY CONCRETE BARRIER
- ⑨ TEMPORARY PAVEMENT, 10"



ILLINOIS ROUTE 38 STAGE 1
STA. 99+50 TO STA. 104+50



ILLINOIS ROUTE 38 STAGE 1
STA. 104+50 TO STA. 105+50



ILLINOIS ROUTE 38 STAGE 1
*STA. 105+32.55 TO STA. 109+89.55
STA. 111+50 TO STA. 128+00 (FULL SECTION AND GRADING)

McDonough Associates Inc.
 Engineers/Architects
 130 East Randolph Street Chicago, Illinois 60601

FILE NAME = D168122-SHT-STAGING02.dgn	USER NAME = YKjm	DESIGNED - KBN	REVISED -
		DRAWN - KBN	REVISED -
		CHECKED - E.JG	REVISED -
		DATE - 10/14/11	REVISED -

STATE OF ILLINOIS
DEPARTMENT OF TRANSPORTATION

MAINTENANCE OF TRAFFIC TYPICAL SECTIONS	
SCALE: NONE	SHEET NO. 2 OF 17 SHEETS
STA.	TO STA.

F.A.P. RTE. 347	SECTION LY (HB & VB)	COUNTY DUPAGE/KANE	TOTAL SHEETS 421	SHEET NO. 43
MOT-2			CONTRACT NO. 60122	
<small>FED. ROAD DIST. NO. 1 ILLINOIS FED. AID PROJECT</small>				