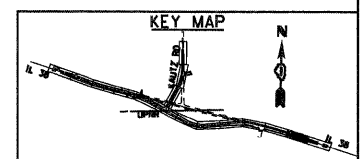
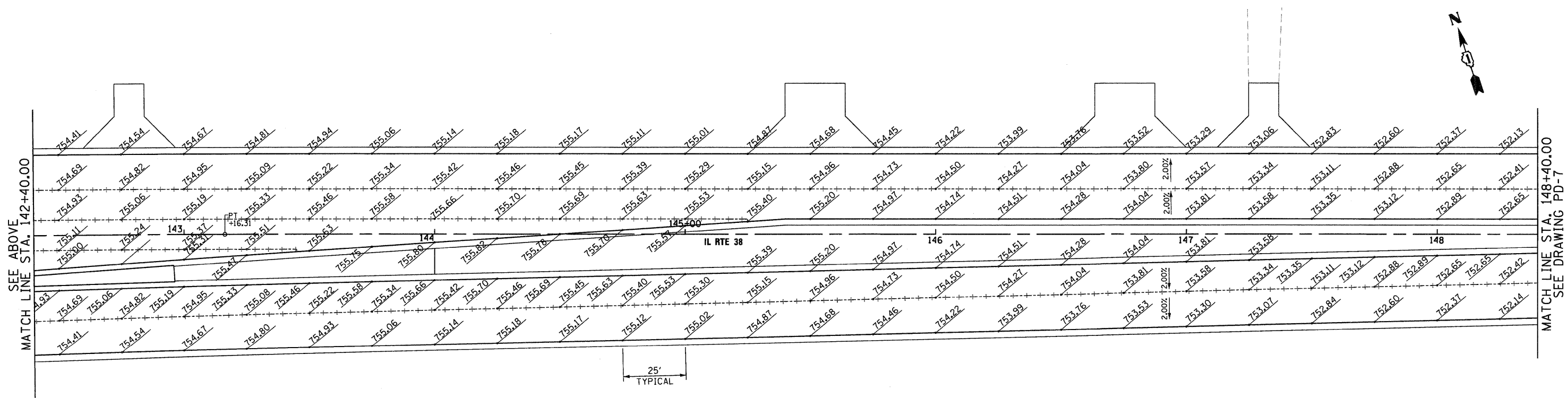
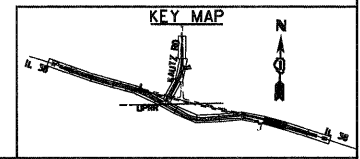
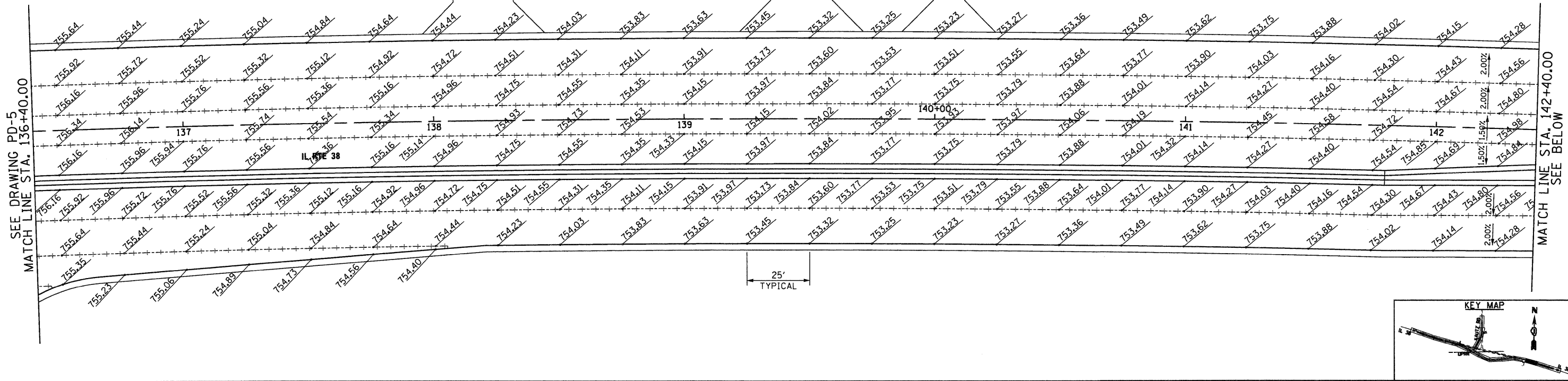


NOTES

- ELEVATIONS ARE SHOWN AT 25' INTERVALS AND ARE FOR INFORMATION ONLY. THE CONTRACTOR SHALL VERIFY ALL ELEVATIONS PRIOR TO CONSTRUCTION.
- TRANSVERSE CONTRACTION JOINTS ARE TYPICALLY SPACED AT 15'. REFER TO IDOT STANDARDS 420001, 420101, 420106, 420201 AND 420401 FOR JOINT DETAILS AND SPACING.



McDonough Associates Inc.  
Engineers / Architects  
130 East Randolph Street Chicago, Illinois 60601

FILE NAME =  
0160122-SHT-PAVEMENT-DETAILS06.dgn

USER NAME = EricG  
PLOT SCALE = 1:20  
PLOT DATE = 12/9/2011

DESIGNED - JTF  
DRAWN - JTF  
CHECKED - EJJ  
DATE - 12/09/11

REVISED -  
REVISED -  
REVISED -  
REVISED -

STATE OF ILLINOIS  
DEPARTMENT OF TRANSPORTATION

IL 38 PAVEMENT DETAILS

SCALE: 1"=20' SHEET NO. 6 OF 7 SHEETS STA. 136+40 TO STA. 148+40

F.A.P. RTE.	SECTION	COUNTY	TOTAL SHEETS	SHEET NO.
347	LY (HB & VB)	DUPAGE/KANE	421	120
PD-6		CONTRACT NO. 60122		
FED. ROAD DIST. NO. 1 ILLINOIS FED. AID PROJECT				