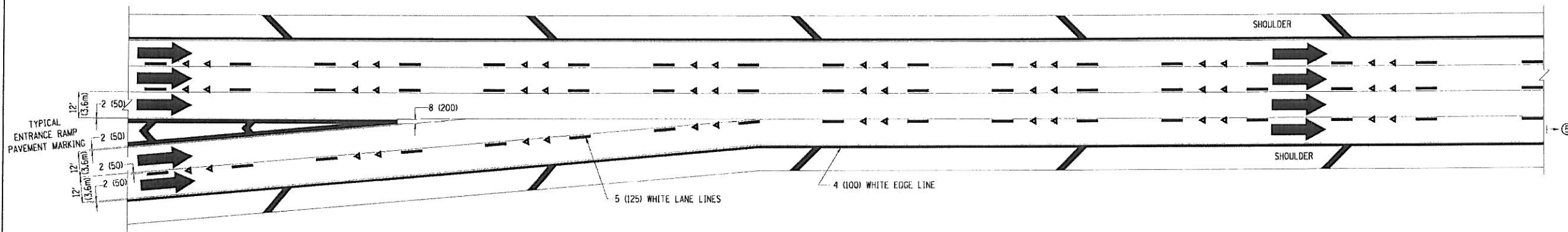
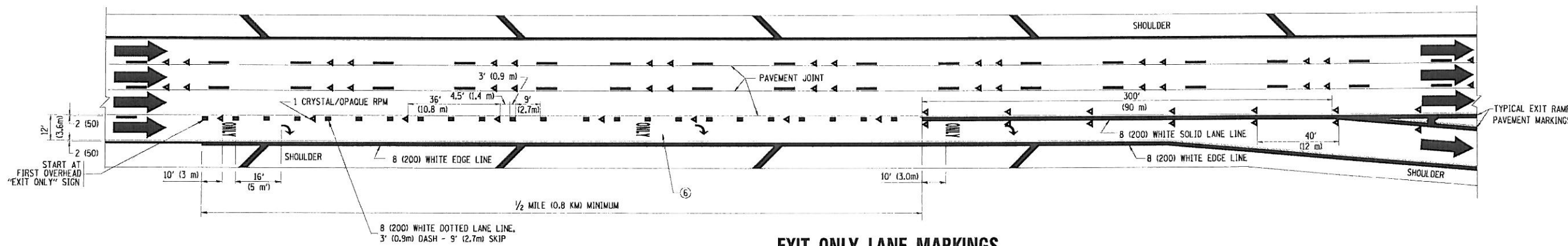


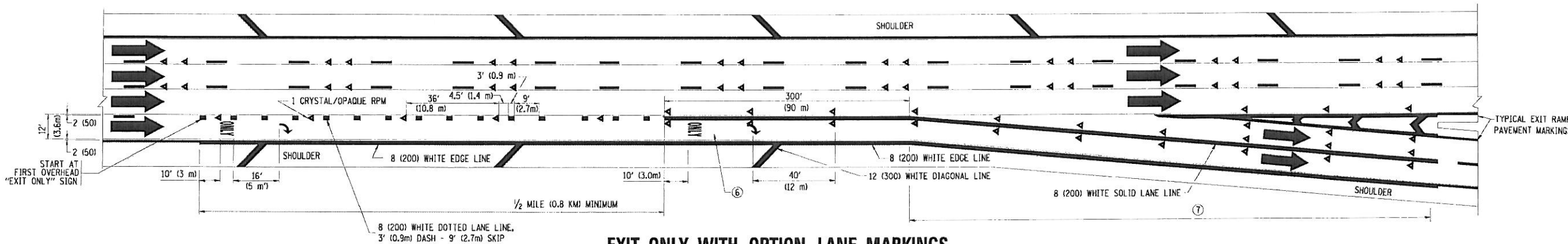
**AUXILIARY LANE MARKINGS**



**TWO LANE ENTRANCE RAMP WITH MERGE MARKINGS**



**EXIT ONLY LANE MARKINGS**



**EXIT ONLY WITH OPTION LANE MARKINGS**

- NOTES
- OMIT WHEN LENGTH OF AUXILIARY LANE IS LESS THAN 500' (150 m).
  - 8-INCH WIDE DOTTED LANE LINE MARKINGS SHALL BE USED WHEN THE LENGTH OF THE AUXILIARY LANE IS 2 MILES OR LESS.
  - FOR TWO-LANE ENTRANCE RAMP, IF RIGHT LANE ENDS, USE TYPICAL ENTRANCE RAMP PAVEMENT MARKINGS.
  - ONLY AND ARROWS EQUALLY SPACED, 500' (150 m) MAXIMUM SPACING. FULL SIZE LETTERS AND ARROW SHALL BE USED.
  - CONTINUE 8" SOLID LANE LINE THROUGH EXIT TO END OF PAVED GORE.

FILE NAME: c:\pwworkspace\pwworkspace\1108315\1108315.dwg

USER NAME: j...  
 PLOT SCALE: 50.000 1/4" IN.  
 PLOT DATE: 1/22/2010

DESIGNED: D.W.S.  
 DRAWN:  
 CHECKED:  
 DATE: 01-90

REVISED: D.W.S. 07-96  
 REVISED: J.A.F. 02-06  
 REVISED: S.P.B. 01-07  
 REVISED: S.P.B. 01-10

STATE OF ILLINOIS  
 DEPARTMENT OF TRANSPORTATION

MULTI-LANE FREEWAY  
 PAVEMENT MARKING DETAILS

SCALE: NONE SHEET NO. 2 OF 2 SHEETS STA. TO STA.

F.A. RTE.	SECTION	COUNTY	TOTAL SHEETS	SHEET NO.
94	0304.1 HB-1-2	COOK	44	38
TC-12		CONTRACT NO. 60PT2		
FED. ROAD DIST. NO. 1 (ILLINOIS) FED. AID PROJECT				