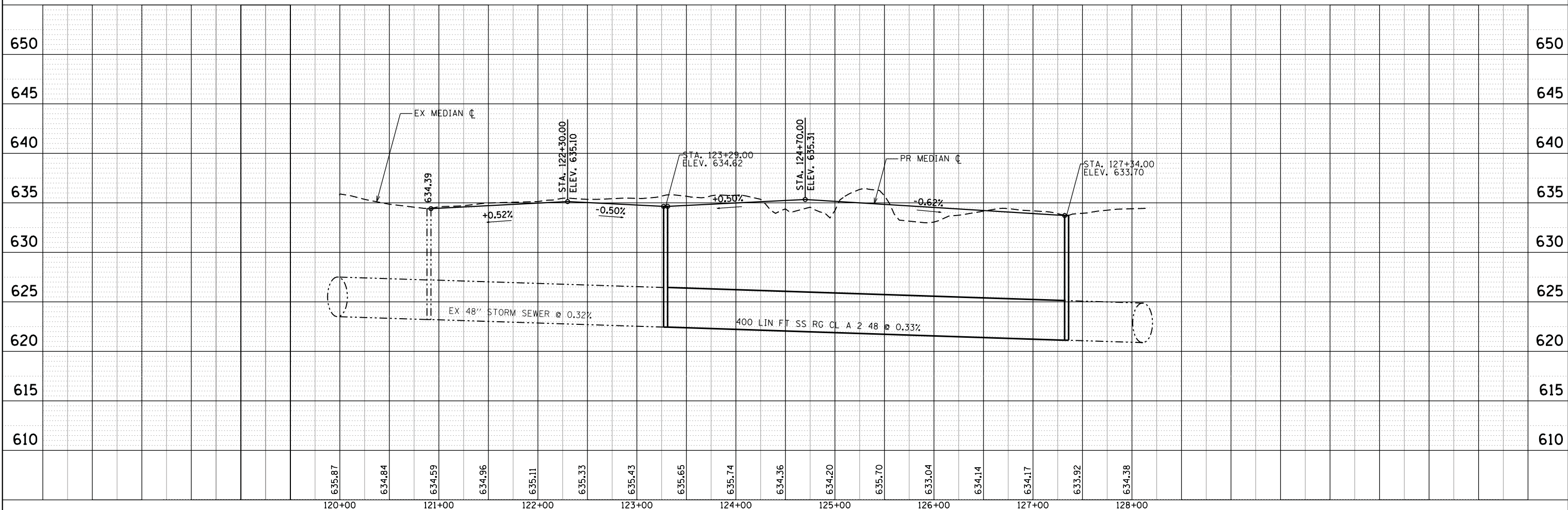
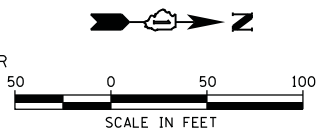
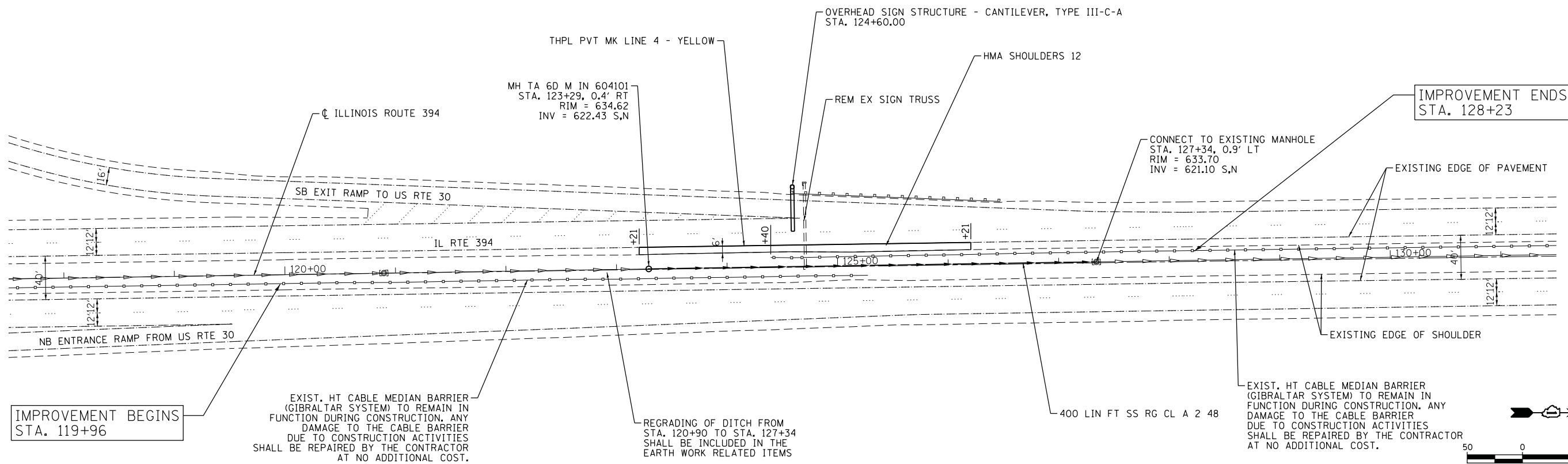


PLAN	SURVEYED	BY	DATE
	PLOTTED		
	CHECKED		
	ALIGNED		
	CADD FILE NAME		
NOTE BOOK NO.			

PROFILE	SURVEYED	BY	DATE
	PLOTTED		
	CHECKED		
	STRUCTURE		
	NOTATIS CHFD		
NOTE BOOK NO.			

COMPANY NAME: HRGreen  
 PROJECT CONTACT: HRGreen.com  
 CLIENT: Illinois Professional Design Firm  
 DATE PLOTTED: 5/17/2012 14:46:35 PM  
 FILE NAME: 86100196.11-plan.dgn  
 PLOT NUMBER: 609211  
 PER TABLE: 225-34.tbl



635.87	634.84	634.59	634.96	635.11	635.33	635.43	635.65	635.74	634.36	634.20	635.70	633.04	634.14	634.17	633.92	634.38
120+00	121+00	122+00	123+00	124+00	125+00	126+00	127+00	128+00								

USER NAME = mhardin	DESIGNED - C. HARTKE	REVISED -
FILE NAME = 86100196.11-plan.dgn	DRAWN - J GUERRIERO	REVISED -
PLOT SCALE = 1"=50'	CHECKED - T. HAMILTON	REVISED -
PLOT DATE = 5/17/2012	DATE - 5/17/12	REVISED -

**STATE OF ILLINOIS  
DEPARTMENT OF TRANSPORTATION**

**ROADWAY PLAN AND PROFILE  
ILLINOIS ROUTE 394**

SCALE: 1"=50'      SHEET NO. 1 OF 1 SHEETS      STA. BEG      TO STA. END

F.A. RTE. 332	SECTION 2011-073-T	COUNTY COOK	TOTAL SHEETS 44	SHEET NO. 11
CONTRACT NO. 60P93			ILLINOIS FED. AID PROJECT	