


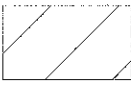
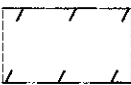

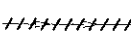

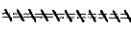


MATCH LINE STA. 432+50
(SEE SHEET NO. 29)

MATCH LINE STA. 438+00
(SEE SHEET NO. 22)

NOTES:

1. SEE ALIGNMENT, TIES, AND RIGHT-OF-WAY SHEETS FOR PROPOSED R.O.W. AND EASEMENT LOCATIONS, STATION EQUATIONS, AND CURVE INFORMATION.
2. FOR TRAFFIC SIGNAL REMOVAL AND RELOCATION PLANS, SEE TRAFFIC SIGNAL SHEETS.
3. FOR SIGN REMOVAL AND RELOCATION PLANS, SEE PAVEMENT MARKING AND SIGN SHEETS.

LEGEND

-  TREE REMOVAL (SIZE AS NOTED)
-  HOT-MIX ASPHALT SURFACE REMOVAL, 1 1/2"
-  PAVEMENT REMOVAL OR DRIVEWAY PAVEMENT REMOVAL
-  REMOVING MANHOLES, CATCH BASINS, OR INLETS
-  PIPE CULVERT OR STORM SEWER REMOVAL
-  RELOCATE EXISTING LIGHTING UNIT AND REMOVAL OF POLE FOUNDATION
-  COMBINATION CURB AND GUTTER REMOVAL
-  REMOVE SIGN PANEL ASSEMBLY OR RELOCATE SIGN PANEL ASSEMBLY
-  FIRE HYDRANT AND VALVE TO BE MOVED

ATKINSON ROAD



USER NAME - ods	DESIGNED - JSM	REVISED -
FILE NAME - ...MO-Remove1a\2129 sht rem0	DRAWN - JSM	REVISED -
PLOT SCALE - 20.0000 / 1 in.	CHECKED - DNM	REVISED -
PLOT DATE - 2/2/2012	DATE - 02/06/12	REVISED -

**STATE OF ILLINOIS
DEPARTMENT OF TRANSPORTATION**

**ATKINSON ROAD
REMOVAL PLAN**

SCALE: 1" = 20' SHEET NO. 1 OF 13 SHEETS STA. 432+50 TO STA. 438+00

F.A.U. RTE.	SECTION	COUNTY	TOTAL SHEETS	SHEET NO.
198	00-00045-00-PV	LAKE	195	21
FED. ROAD DIST. NO. 1 ILLINOIS FED. AID PROJECT				CONTRACT NO. 63640