



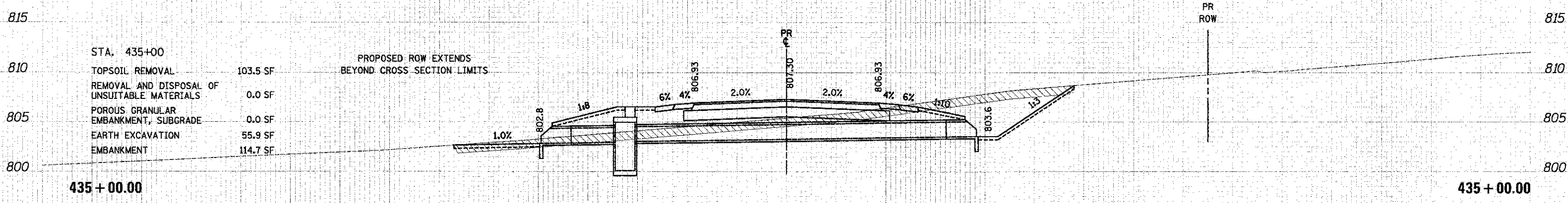


LEGEND

-  TOPSOIL REMOVAL
-  REMOVAL AND DISPOSAL OF UNSUITABLE MATERIALS
-  POROUS GRANULAR EMBANKMENT, SUBGRADE
-  PAVEMENT REMOVAL

DATE	
BY	
DESIGNED	
DRAWN	
CHECKED	
DATE	

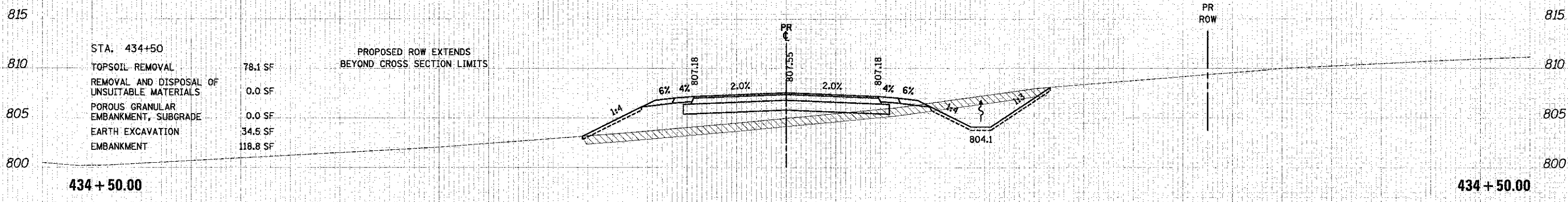
DATE	
BY	
DESIGNED	
DRAWN	
CHECKED	
DATE	



STA. 435+00

TOPSOIL REMOVAL	103.5 SF
REMOVAL AND DISPOSAL OF UNSUITABLE MATERIALS	0.0 SF
POROUS GRANULAR EMBANKMENT, SUBGRADE	0.0 SF
EARTH EXCAVATION	55.9 SF
EMBANKMENT	114.7 SF

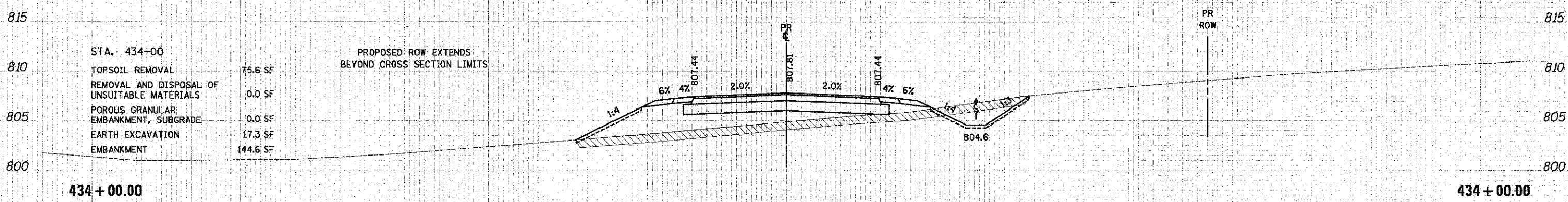
PROPOSED ROW EXTENDS BEYOND CROSS SECTION LIMITS



STA. 434+50

TOPSOIL REMOVAL	78.1 SF
REMOVAL AND DISPOSAL OF UNSUITABLE MATERIALS	0.0 SF
POROUS GRANULAR EMBANKMENT, SUBGRADE	0.0 SF
EARTH EXCAVATION	34.6 SF
EMBANKMENT	118.8 SF

PROPOSED ROW EXTENDS BEYOND CROSS SECTION LIMITS



STA. 434+00

TOPSOIL REMOVAL	75.6 SF
REMOVAL AND DISPOSAL OF UNSUITABLE MATERIALS	0.0 SF
POROUS GRANULAR EMBANKMENT, SUBGRADE	0.0 SF
EARTH EXCAVATION	17.3 SF
EMBANKMENT	144.6 SF

PROPOSED ROW EXTENDS BEYOND CROSS SECTION LIMITS



USER NAME	eds	DESIGNED	JSM	REVISED	-
FILE NAME	...12199-sht-xesht-otk.dgn	DRAWN	JSM	REVISED	-
PLOT SCALE	10.0000' / 1"	CHECKED	DNM	REVISED	-
PLOT DATE	2/2/2012	DATE	02/06/12	REVISED	-

**STATE OF ILLINOIS
DEPARTMENT OF TRANSPORTATION**

CROSS SECTIONS - ATKINSON ROAD

SCALE: 1"=5'V/10'H SHEET NO. 2 OF 26 SHEETS STA. 434+00.00 TO STA. 435+00.00

F.A.U. RTE.	SECTION	COUNTY	TOTAL SHEET
198	00-00045-00-PV	LAKE	195 141
CONTRACT NO.			63640
FED. ROAD DIST. NO. 1 ILLINOIS FED. AID PROJECT			