





**LEGEND**

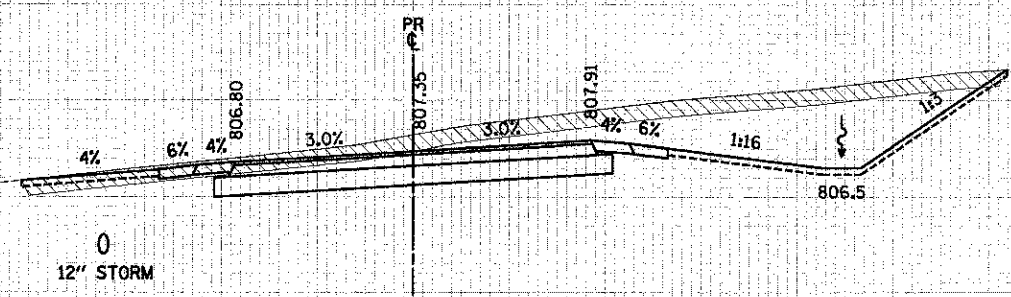
-  TOPSOIL REMOVAL
-  REMOVAL AND DISPOSAL OF UNSUITABLE MATERIALS
-  POROUS GRANULAR EMBANKMENT, SUBGRADE
-  PAVEMENT REMOVAL

FINAL SURVEY PLOTTED  
 DATE: \_\_\_\_\_  
 BY: \_\_\_\_\_  
 CHECKED: \_\_\_\_\_  
 APPROVED: \_\_\_\_\_

STA. 436+50

TOPSOIL REMOVAL	85.2 SF
REMOVAL AND DISPOSAL OF UNSUITABLE MATERIALS	0.0 SF
POROUS GRANULAR EMBANKMENT, SUBGRADE	0.0 SF
EARTH EXCAVATION	169.5 SF
EMBANKMENT	6.5 SF

PROPOSED ROW EXTENDS BEYOND CROSS SECTION LIMITS



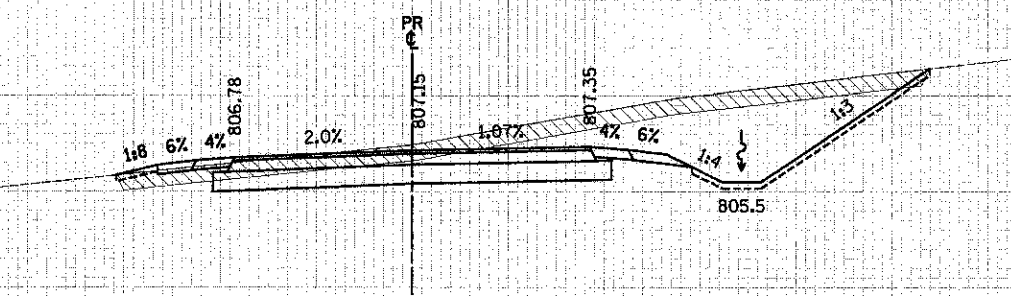
436 + 50.00

436 + 50.00

STA. 436+00

TOPSOIL REMOVAL	69.9 SF
REMOVAL AND DISPOSAL OF UNSUITABLE MATERIALS	0.0 SF
POROUS GRANULAR EMBANKMENT, SUBGRADE	0.0 SF
EARTH EXCAVATION	141.9 SF
EMBANKMENT	6.7 SF

PROPOSED ROW EXTENDS BEYOND CROSS SECTION LIMITS



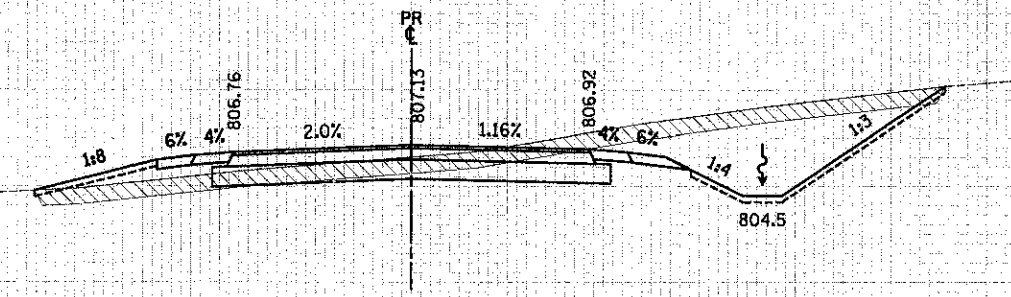
436 + 00.00

436 + 00.00

STA. 435+50

TOPSOIL REMOVAL	78.5 SF
REMOVAL AND DISPOSAL OF UNSUITABLE MATERIALS	0.0 SF
POROUS GRANULAR EMBANKMENT, SUBGRADE	0.0 SF
EARTH EXCAVATION	100.0 SF
EMBANKMENT	22.1 SF

PROPOSED ROW EXTENDS BEYOND CROSS SECTION LIMITS



435 + 50.00

435 + 50.00



USFR NAME: ...  
 FILE NAME: ...  
 PLOT SCALE: 1/8"=1'-0"  
 PLOT DATE: 2/2/2012

DESIGNED - JSM  
 DRAWN - JSM  
 CHECKED - DNM  
 DATE - 02/06/12

REVISED -  
 REVISED -  
 REVISED -  
 REVISED -

**STATE OF ILLINOIS  
 DEPARTMENT OF TRANSPORTATION**

**CROSS SECTIONS - ATKINSON ROAD**

SCALE: 1/8"=5'-0"/10'H SHEET NO. 3 OF 26 SHEETS STA. 435+50.00 TO STA. 436+50.00

F.A.U. RTE.	SECTION	COUNTY	TOTAL SHEETS	SHEET NO.
19B	00-00045-00-PV	LAKE	195	142
CONTRACT NO.			63640	
FED. ROAD DIST. NO. 1 (ILLINOIS) FED. AID PROJECT				