

DATE: _____ BY: _____
 SURVEYED: _____
 TEMP. AT: _____
 NOTE BOOK: _____
 AREAS CHECKED: _____

DATE: _____ BY: _____
 SURVEYED: _____
 TEMP. AT: _____
 NOTE BOOK: _____
 AREAS CHECKED: _____

LEGEND

	TOPSOIL REMOVAL
	REMOVAL AND DISPOSAL OF UNSUITABLE MATERIALS
	POROUS GRANULAR EMBANKMENT, SUBGRADE
	PAVEMENT REMOVAL

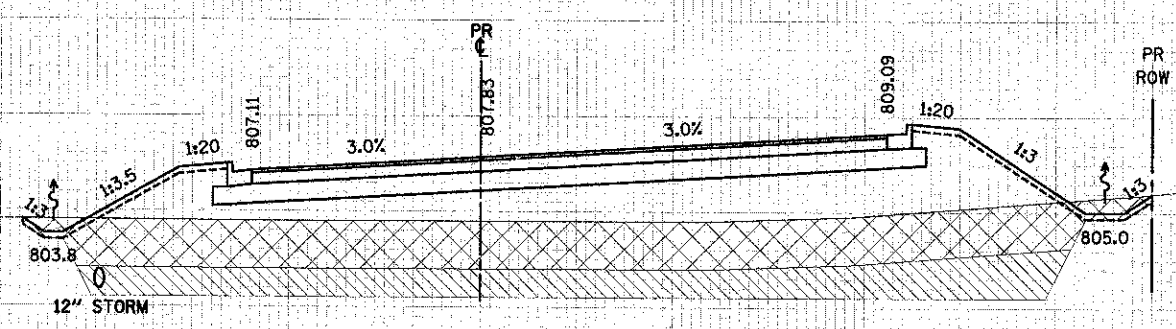
815 STA. 439+00 815

TOPSOIL REMOVAL	166.8 SF	PROPOSED ROW EXTENDS BEYOND CROSS SECTION LIMITS
REMOVAL AND DISPOSAL OF UNSUITABLE MATERIALS	274.7 SF	
POROUS GRANULAR EMBANKMENT, SUBGRADE	0.0 SF	
EARTH EXCAVATION	0.0 SF	
EMBANKMENT	618.6 SF	

810

805

800 **439 + 00.00** 800



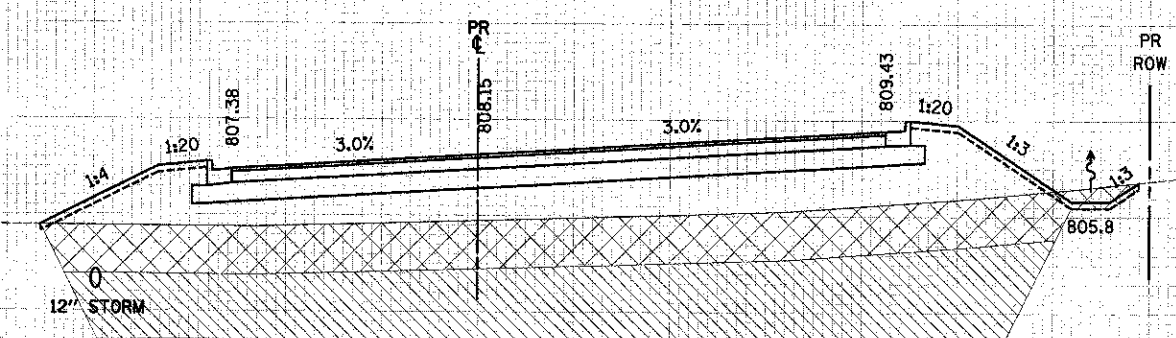
815 STA. 438+50 815

TOPSOIL REMOVAL	391.0 SF	PROPOSED ROW EXTENDS BEYOND CROSS SECTION LIMITS
REMOVAL AND DISPOSAL OF UNSUITABLE MATERIALS	270.8 SF	
POROUS GRANULAR EMBANKMENT, SUBGRADE	0.0 SF	
EARTH EXCAVATION	0.0 SF	
EMBANKMENT	846.0 SF	

810

805

800 **438 + 50.00** 800



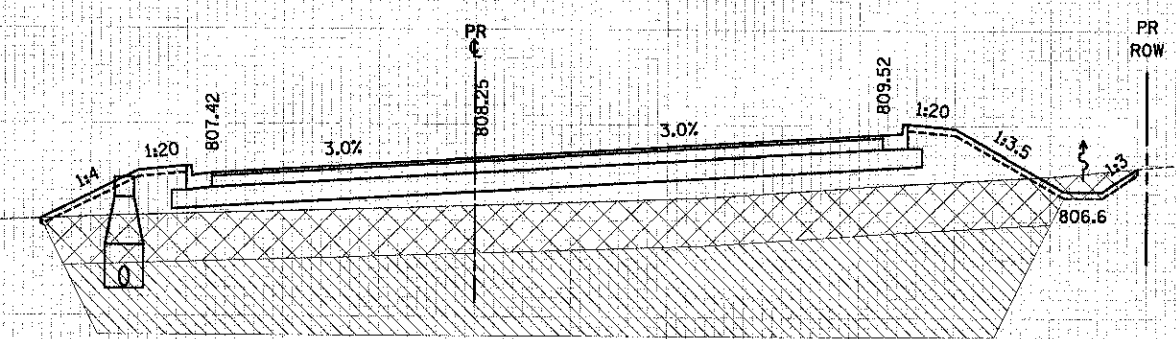
815 STA. 438+00 815

TOPSOIL REMOVAL	444.3 SF	PROPOSED ROW EXTENDS BEYOND CROSS SECTION LIMITS
REMOVAL AND DISPOSAL OF UNSUITABLE MATERIALS	271.0 SF	
POROUS GRANULAR EMBANKMENT, SUBGRADE	0.0 SF	
EARTH EXCAVATION	0.0 SF	
EMBANKMENT	799.2 SF	

810

805

800 **438 + 00.00** 800



150 140 130 120 110 100 90 80 70 60 50 40 30 20 10 0 10 20 30 40 50 60 70 80 90 100 110 120 130 140 150



USER NAME: - odc	DESIGNED: - JSM	REVISED: -
FILE NAME: - \2189-ash xsst-ack.dgn	DRAWN: - JSM	REVISED: -
PLOT SCALE: = 2.0000 / in.	CHECKED: - DNM	REVISED: -
PLOT DATE: = 2/2/2012	DATE: - 02/06/12	REVISED: -

**STATE OF ILLINOIS
 DEPARTMENT OF TRANSPORTATION**

CROSS SECTIONS - ATKINSON ROAD

SCALE: 1"=5'V/10'H SHEET NO. 5 OF 26 SHEETS STA. 438+00.00 TO STA. 439+00.00

F.A.U. RTE. 198	SECTION 00-00045-00-PV	COUNTY LAKE	TOTAL SHEETS 195	SHEET NO. 144
CONTRACT NO. 63640			ILLINOIS FED. AID PROJECT	