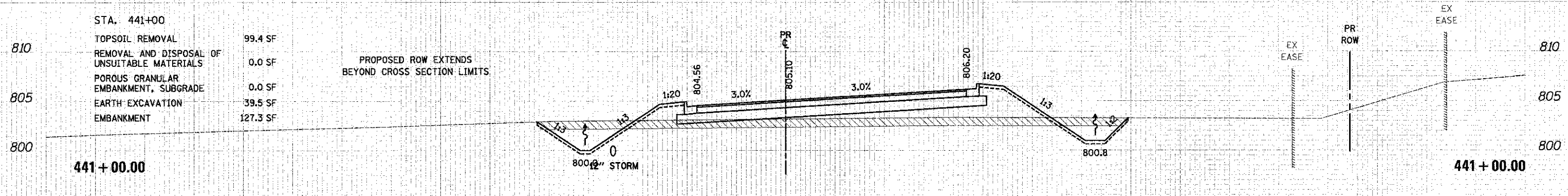
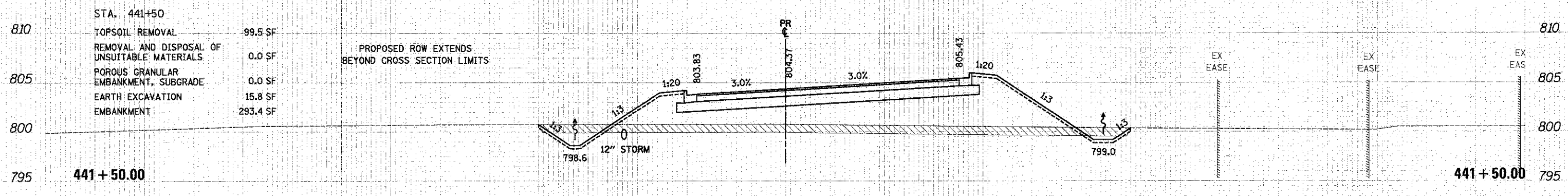
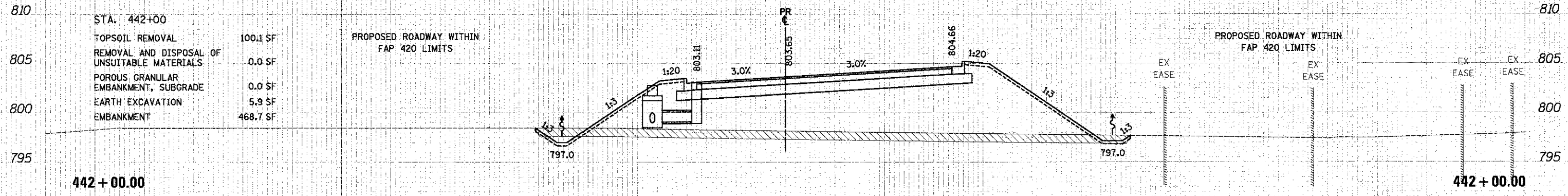


DATE: \_\_\_\_\_ BY: \_\_\_\_\_  
 SURVEY PLOTTED: \_\_\_\_\_  
 NOTE BOOK: \_\_\_\_\_  
 AREAS CHECKED: \_\_\_\_\_

DATE: \_\_\_\_\_ BY: \_\_\_\_\_  
 SURVEY PLOTTED: \_\_\_\_\_  
 NOTE BOOK: \_\_\_\_\_  
 AREAS CHECKED: \_\_\_\_\_

**LEGEND**

	TOPSOIL REMOVAL
	REMOVAL AND DISPOSAL OF UNSUITABLE MATERIALS
	POROUS GRANULAR EMBANKMENT, SUBGRADE
	PAVEMENT REMOVAL



150 140 130 120 110 100 90 80 70 60 50 40 30 20 10 0 10 20 30 40 50 60 70 80 90 100 110 120 130 140 150



USER NAME = eoa	DESIGNED - JSM	REVISED -
FILE NAME = ...2189-att-ssht-otk.dgn	DRAWN - JSM	REVISED -
PL01 SCALE = 1/8" = 1' / in.	CHECKED - DNM	REVISED -
PL01 DATE = 2/2/2012	DATE - 02/06/12	REVISED -

**STATE OF ILLINOIS  
 DEPARTMENT OF TRANSPORTATION**

**CROSS SECTIONS - ATKINSON ROAD**

SCALE: 1"=5'V/10'H SHEET NO. 7 OF 26 SHEETS : STA. 441+00.00 TO STA. 442+00.00

F.A.U. RTE. 198	SECTION 00-00045-00-PV	COUNTY LAKE	TOTAL SHEETS 195	SHEET NO. 146
CONTRACT NO. 63640			ILLINOIS FED. AID PROJECT	