

DATE: \_\_\_\_\_  
 BY: \_\_\_\_\_  
 SURVEYED: \_\_\_\_\_  
 PLOTTED: \_\_\_\_\_  
 NOTE BOOK: \_\_\_\_\_  
 AREAS CHECKED: \_\_\_\_\_

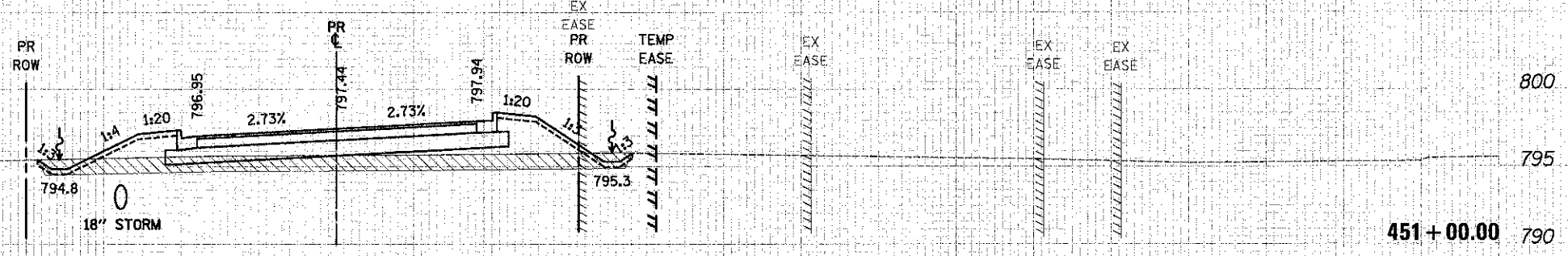
DATE: \_\_\_\_\_  
 BY: \_\_\_\_\_  
 SURVEYED: \_\_\_\_\_  
 PLOTTED: \_\_\_\_\_  
 NOTE BOOK: \_\_\_\_\_  
 AREAS CHECKED: \_\_\_\_\_

**LEGEND**

	TOPSOIL REMOVAL
	REMOVAL AND DISPOSAL OF UNSUITABLE MATERIALS
	POROUS GRANULAR EMBANKMENT, SUBGRADE
	PAVEMENT REMOVAL

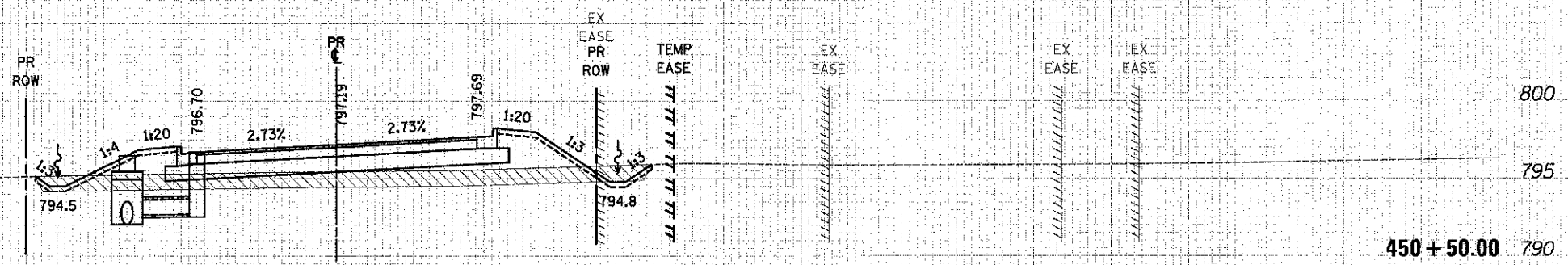
STA. 451+00

800	TOPSOIL REMOVAL	75.8 SF	PROPOSED EASEMENT EXTENDS BEYOND CROSS SECTION LIMITS
795	REMOVAL AND DISPOSAL OF UNSUITABLE MATERIALS	0.0 SF	
790	POROUS GRANULAR EMBANKMENT, SUBGRADE	0.0 SF	
	EARTH EXCAVATION	0.0 SF	
	EMBANKMENT	90.8 SF	
<b>451 + 00.00</b>			



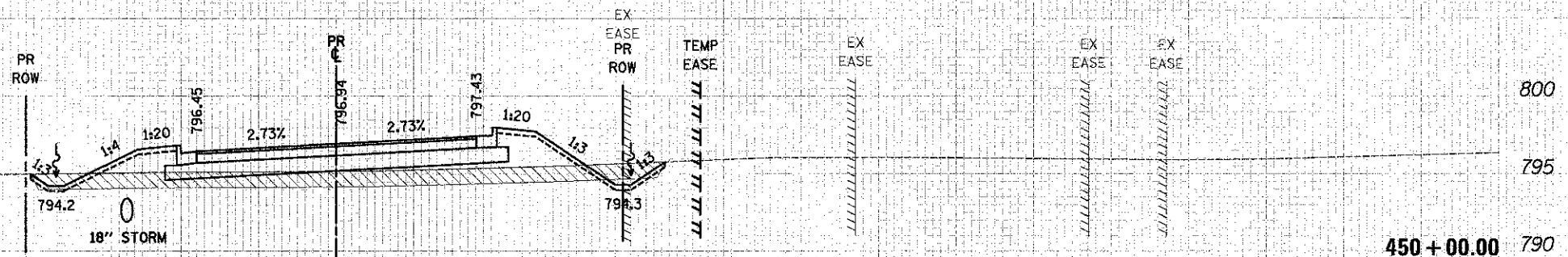
STA. 450+50

800	TOPSOIL REMOVAL	78.5 SF	PROPOSED EASEMENT EXTENDS BEYOND CROSS SECTION LIMITS
795	REMOVAL AND DISPOSAL OF UNSUITABLE MATERIALS	0.0 SF	
790	POROUS GRANULAR EMBANKMENT, SUBGRADE	0.0 SF	
	EARTH EXCAVATION	1.2 SF	
	EMBANKMENT	89.0 SF	
<b>450 + 50.00</b>			



STA. 450+00

800	TOPSOIL REMOVAL	80.8 SF	PROPOSED EASEMENT EXTENDS BEYOND CROSS SECTION LIMITS
795	REMOVAL AND DISPOSAL OF UNSUITABLE MATERIALS	0.0 SF	
790	POROUS GRANULAR EMBANKMENT, SUBGRADE	0.0 SF	
	EARTH EXCAVATION	3.2 SF	
	EMBANKMENT	87.8 SF	
<b>450 + 00.00</b>			



STA. 449+50

800	TOPSOIL REMOVAL	298.5 SF	PROPOSED EASEMENT EXTENDS BEYOND CROSS SECTION LIMITS
795	REMOVAL AND DISPOSAL OF UNSUITABLE MATERIALS	0.0 SF	
790	POROUS GRANULAR EMBANKMENT, SUBGRADE	0.0 SF	
	EARTH EXCAVATION	0.0 SF	
	EMBANKMENT	320.0 SF	
<b>449 + 50.00</b>			

