


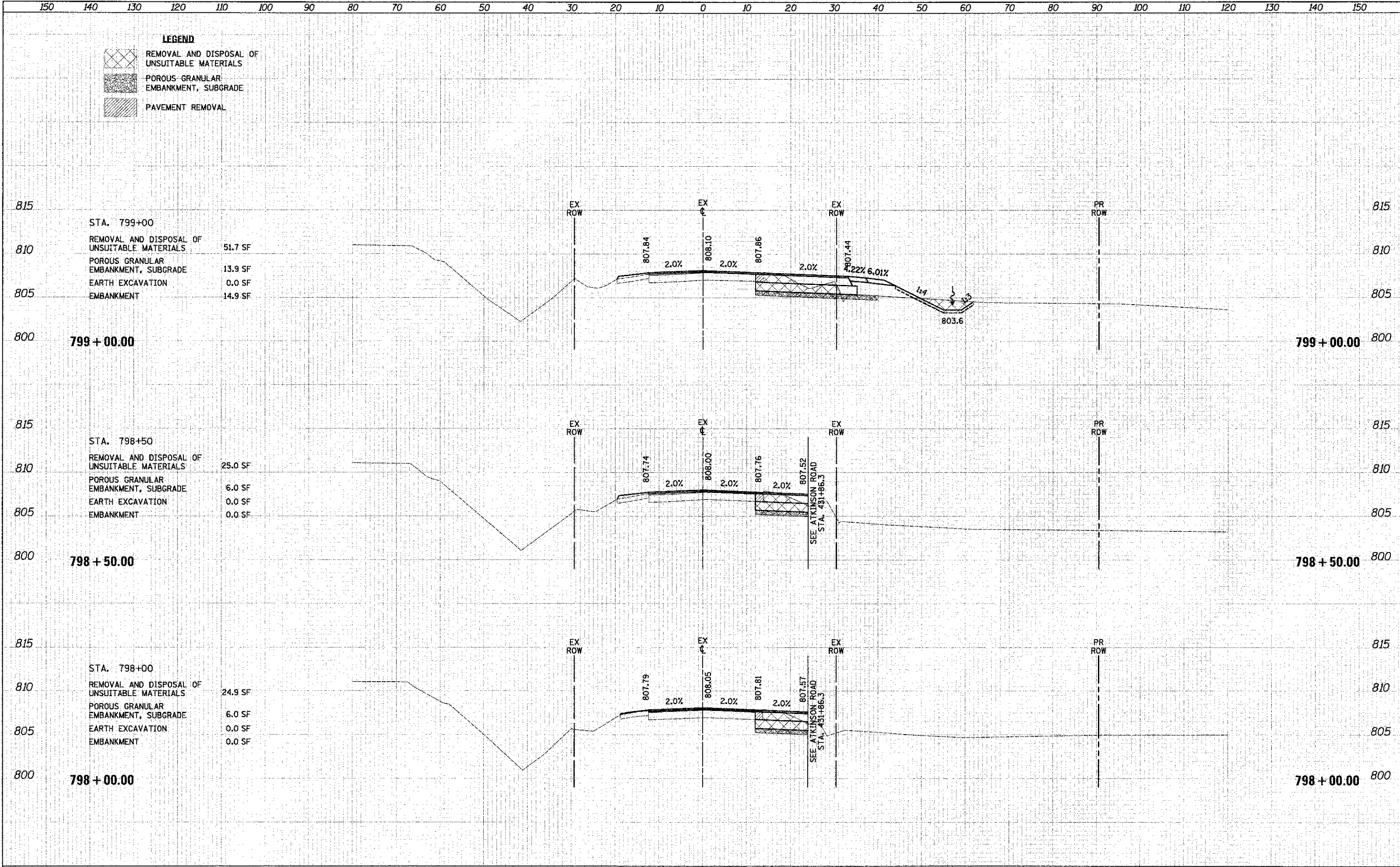


CIVIL SURVEY NOTE BOOK
 DATE: _____
 BY: _____
 SURVEYED: _____
 TEMPLATE: _____
 AREAS CHECKED: _____

ORIGINAL SURVEY NOTE BOOK
 DATE: _____
 BY: _____
 SURVEYED: _____
 TEMPLATE: _____
 AREAS CHECKED: _____

LEGEND

-  REMOVAL AND DISPOSAL OF UNSUITABLE MATERIALS
-  POROUS GRANULAR EMBANKMENT, SUBGRADE
-  PAVEMENT REMOVAL



STA. 799+00

REMOVAL AND DISPOSAL OF UNSUITABLE MATERIALS	51.7 SF
POROUS GRANULAR EMBANKMENT, SUBGRADE	13.9 SF
EARTH EXCAVATION	0.0 SF
EMBANKMENT	14.9 SF

STA. 798+50

REMOVAL AND DISPOSAL OF UNSUITABLE MATERIALS	25.0 SF
POROUS GRANULAR EMBANKMENT, SUBGRADE	6.0 SF
EARTH EXCAVATION	0.0 SF
EMBANKMENT	0.0 SF

STA. 798+00

REMOVAL AND DISPOSAL OF UNSUITABLE MATERIALS	24.9 SF
POROUS GRANULAR EMBANKMENT, SUBGRADE	6.0 SF
EARTH EXCAVATION	0.0 SF
EMBANKMENT	0.0 SF

150 140 130 120 110 100 90 80 70 60 50 40 30 20 10 0 10 20 30 40 50 60 70 80 90 100 110 120 130 140 150



USER NAME = eds	DESIGNED - MJP	REVISED -
FILE NAME = ...2189-sht-xssnt-137.dgn	DRAWN - MJP	REVISED -
PLOT SCALE = 10,0000 / 1"	CHECKED - DNM	REVISED -
PLOT DATE = 2/2/2012	DATE - 02/06/12	REVISED -

**STATE OF ILLINOIS
 DEPARTMENT OF TRANSPORTATION**

CROSS SECTIONS - IL ROUTE 137

SCALE: 1"=5'-V/10'-H SHEET NO. 6 OF 15 SHEETS STA. 798+00.00 TO STA. 799+00.00

F.A.U. NO. 198	SECTION 00-00045-00-PV	COUNTY LAKE	TOTAL SHEETS 195	SHEET NO. 171
FED. ROAD DIST. NO. 1 ILLINOIS FED. AID PROJECT			CONTRACT NO. 63640	