


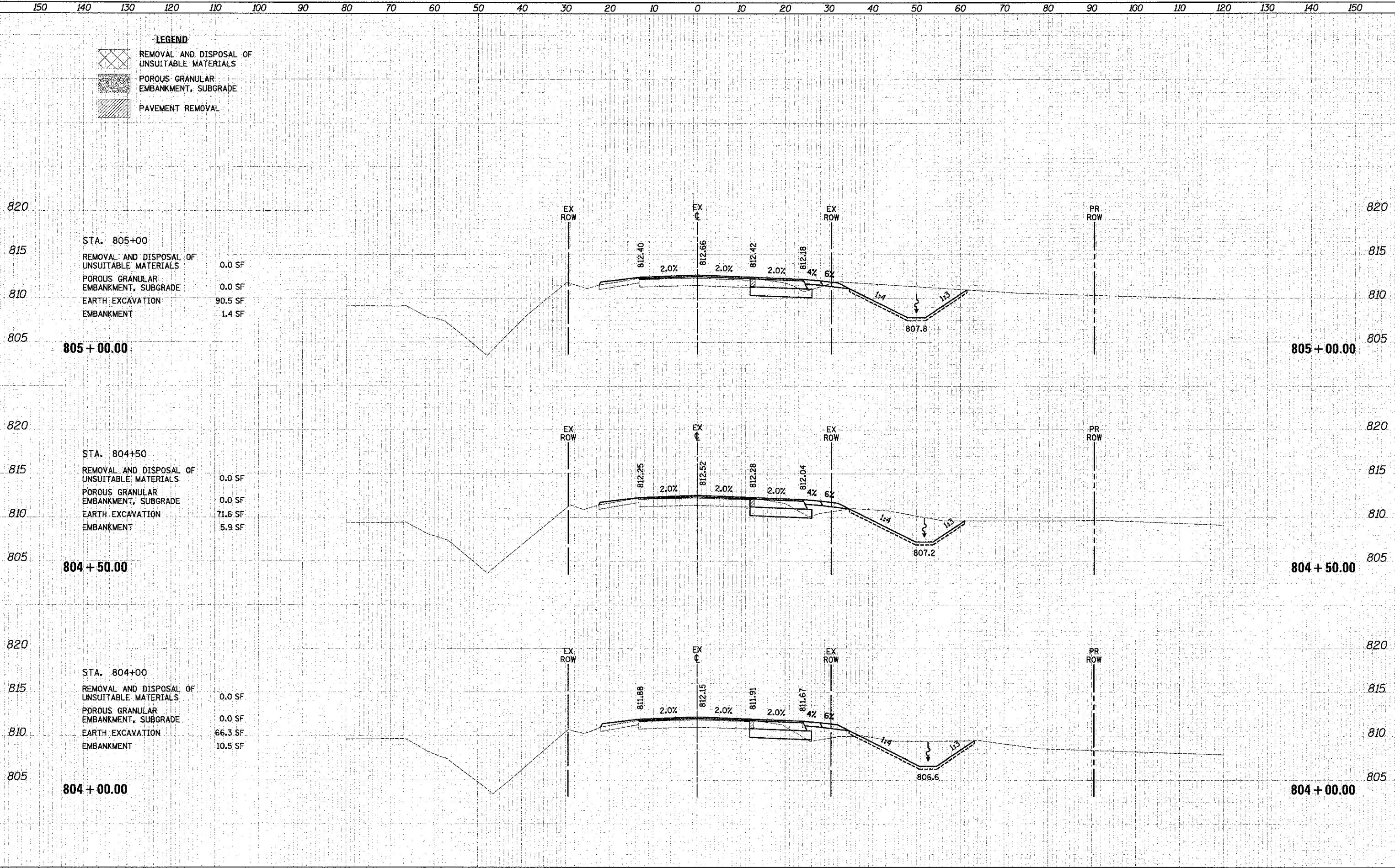


**LEGEND**

-  REMOVAL AND DISPOSAL OF UNSUITABLE MATERIALS
-  POROUS GRANULAR EMBANKMENT, SUBGRADE
-  PAVEMENT REMOVAL

DATE	
BY	
FINI SURVEY	
PLOT ID	
NO. OF BOOK	
AREAS CHECKED	
NO.	

DATE	
BY	
FINI SURVEY	
PLOT ID	
NO. OF BOOK	
AREAS CHECKED	
NO.	



150 140 130 120 110 100 90 80 70 60 50 40 30 20 10 0 10 20 30 40 50 60 70 80 90 100 110 120 130 140 150



USER NAME = eds	DESIGNED - MJP	REVISED -
FILE NAME = ...2189-shr-xasht-137.dgn	DRAWN - MJP	REVISED -
PLOT SCALE = 10.0000' / 1"	CHECKED - DNM	REVISED -
PLOT DATE = 2/2/2012	DATE - 02/06/12	REVISED -

**STATE OF ILLINOIS  
DEPARTMENT OF TRANSPORTATION**

**CROSS SECTIONS - IL ROUTE 137**

SCALE: 1"=5'V/10'H SHEET NO. 10 OF 15 SHEETS STA. 804+00.00 TO STA. 805+00.00

F.A.U. RT#	SECTION	COUNTY	TOTAL SHEETS	SHEET NO.
198	00-00045-00-PV	LAKE	195	175
CONTRACT NO.				63640
FED. ROAD DIST. NO. 1 ILLINOIS FED. AID PROJECT				