




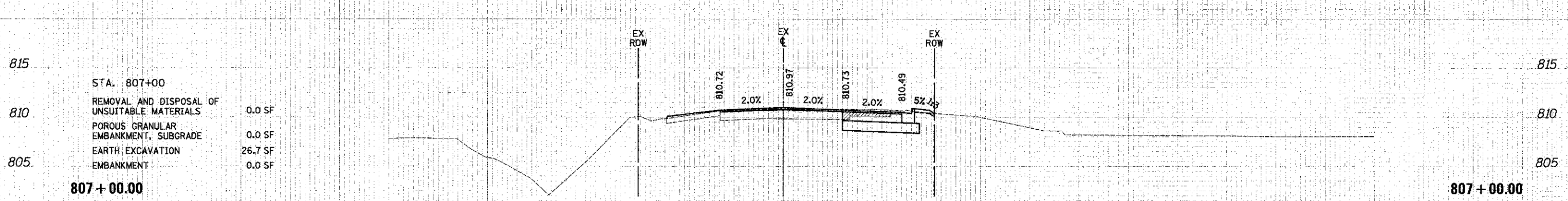
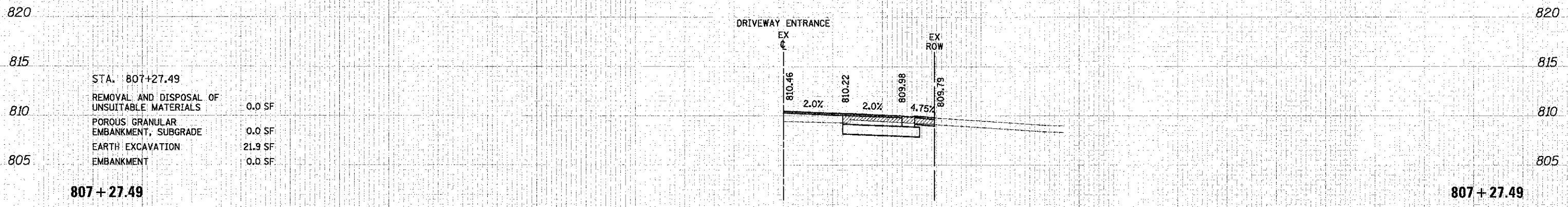
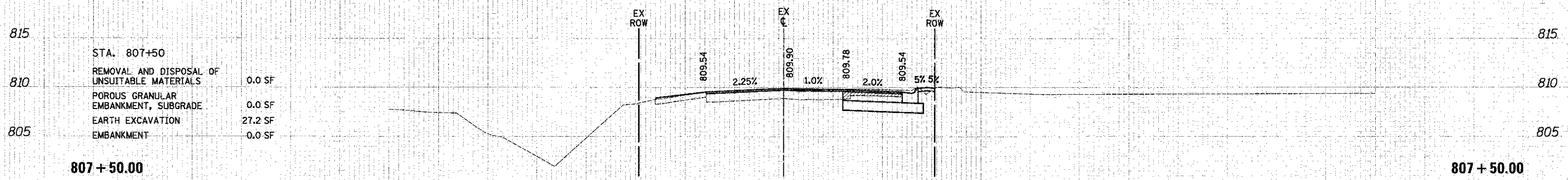
150 140 130 120 110 100 90 80 70 60 50 40 30 20 10 0 10 20 30 40 50 60 70 80 90 100 110 120 130 140 150

**LEGEND**

-  REMOVAL AND DISPOSAL OF UNSUITABLE MATERIALS
-  POROUS GRANULAR EMBANKMENT, SUBGRADE
-  PAVEMENT REMOVAL

BY	DATE
DESIGNED	
DRAWN	
CHECKED	
DATE	

BY	DATE
DESIGNED	
DRAWN	
CHECKED	
DATE	



150 140 130 120 110 100 90 80 70 60 50 40 30 20 10 0 10 20 30 40 50 60 70 80 90 100 110 120 130 140 150



USER NAME = eda  
 FILE NAME = ..\2189-shht\ssht-137.dgn  
 PLOT SCALE = 12.0000' / 1" / in.  
 PLOT DATE = 2/2/2012

DESIGNED MJP  
 DRAWN MJP  
 CHECKED DNM  
 DATE 02/06/12

REVISED -  
 REVISED -  
 REVISED -  
 REVISED -

**STATE OF ILLINOIS  
 DEPARTMENT OF TRANSPORTATION**

**CROSS SECTIONS - IL ROUTE 137**

SCALE: 1"=5'V/10'H SHEET NO. 12 OF 15 SHEETS STA. 807+00.00 TO STA. 807+50.00

F.A.U.:	SECTION	COUNTY	TOTAL SHEETS	SHEET NO.
198	00-00045-00-PV	LAKE	195	177
CONTRACT NO. 63640				

FED. ROAD DIST. NO. 1 ILLINOIS FED. AID PROJECT