


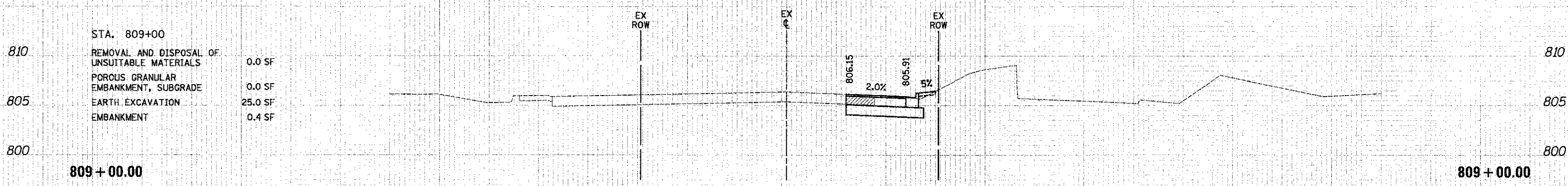
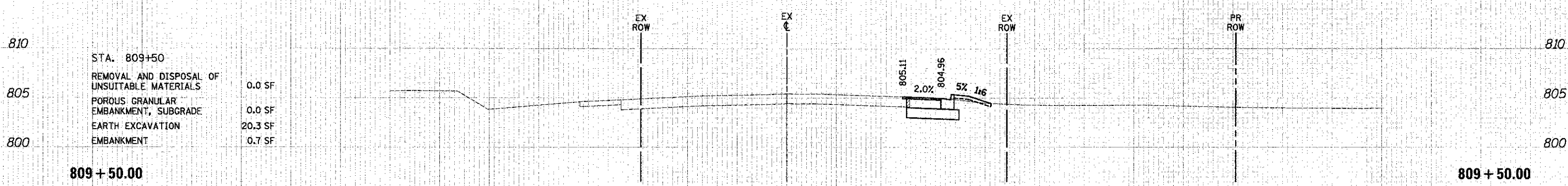
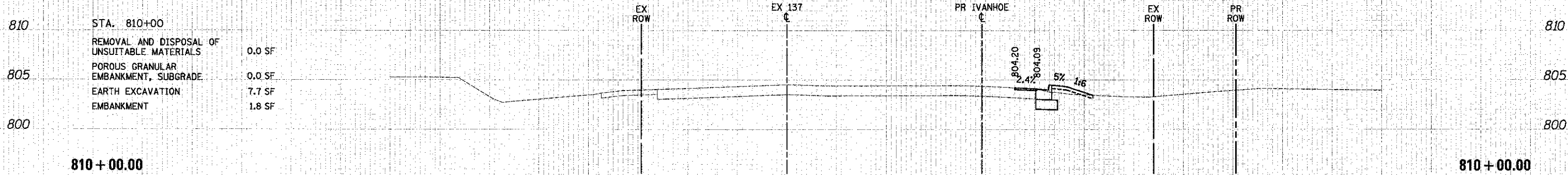


LEGEND

-  REMOVAL AND DISPOSAL OF UNSUITABLE MATERIALS
-  POROUS GRANULAR EMBANKMENT, SUBGRADE
-  PAVEMENT REMOVAL

DATE	
BY	
FINAL SURVEY	
NO. 1 BOOK	
NO. 2 BOOK	
AREAS CHECKED	



DATE	
BY	
ORIGINAL SURVEY	
NO. 1 BOOK	
NO. 2 BOOK	
AREAS CHECKED	



USER NAME	eds
FILE NAME	...2105-ehs-xesht-137.dgn
PLOT SCALE	10.0000' / 1" = 100'
PLOT DATE	2/2/2012

DESIGNED	MJP
DRAWN	MJP
CHECKED	DNM
DATE	02/06/12

STATE OF ILLINOIS
DEPARTMENT OF TRANSPORTATION

CROSS SECTIONS - IL ROUTE 137
SCALE: 1"=5'-V/10'-H | SHEET NO. 14 OF 15 SHEETS | STA. 809+00.00 TO STA. 810+00.00

F.A.U. RTE.	SECTION	COUNTY	TOTAL SHEET SHEETS: NO.
198	00-00045-00-PV	LAKE	195 179
CONTRACT NO.			63640
FED. ROAD DIST. NO. 1 ILLINOIS-FED. AID PROJECT			