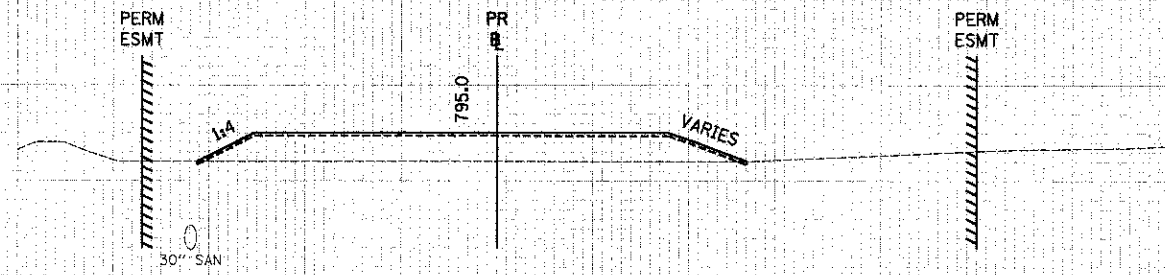


180 160 140 120 100 80 60 40 20 0 20 40 60 80 100 120 140 160 180 200 220 240 260 280 300 320 340 360 380 400 420

FINA	DATE
SURVEY	BY
EMPALE	
NOTE BOOK	
AREAS	
CHECKED	

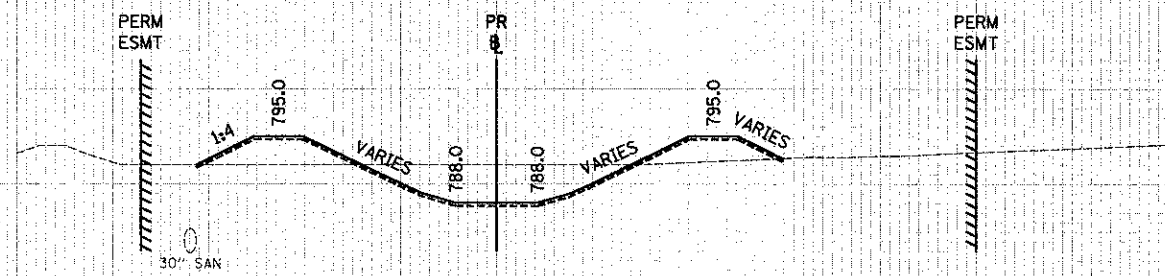
800 STA. 8+89
 TOPSOIL REMOVAL 86.0 SF
 EARTH EXCAVATION 0.0 SF
 EMBANKMENT 349.2 SF
8 + 89.00



8 + 89.00

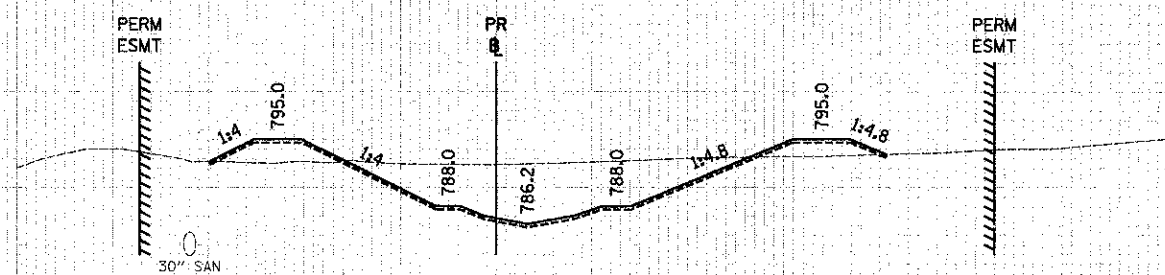
ORIGINAL	DATE
STAMP	BY
SURVEY	
EMPALE	
NOTE BOOK	
AREAS	
CHECKED	

800 STA. 8+61
 TOPSOIL REMOVAL 91.6 SF
 EARTH EXCAVATION 132.4 SF
 EMBANKMENT 150.8 SF
8 + 61.00



8 + 61.00

800 STA. 8+00
 TOPSOIL REMOVAL 105.7 SF
 EARTH EXCAVATION 282.0 SF
 EMBANKMENT 105.5 SF
8 + 00.00



8 + 00.00

180 160 140 120 100 80 60 40 20 0 20 40 60 80 100 120 140 160 180 200 220 240 260 280 300 320 340 360 380 400 420



USER NAME	ceda	DESIGNED	MJP	REVISED	-
FILE NAME	...N2109-shl-xesht-pond.dgn	DRAWN	MJP	REVISED	-
PL01 SCALE	20.0000 1/1 in.	CHECKED	DNM	REVISED	-
PL01 DATE	2/2/2012	DATE	02/06/12	REVISED	-

STATE OF ILLINOIS
 DEPARTMENT OF TRANSPORTATION

CROSS SECTIONS - POND & DEPRESSIONAL AREA

SCALE: 1"=10'V/20'H SHEET NO. 3 OF 9 SHEETS STA. 8+00.00 TO STA. 8+89.00

F.A.U. RTE.	SECTION	COUNTY	TOTAL SHEETS	SHEET NO.
198	00-00045-00-PV	LAKE	195	189
CONTRACT NO.			63640	
FED. ROAD DIST. NO. 1 ILLINOIS FED. AID PROJECT				