
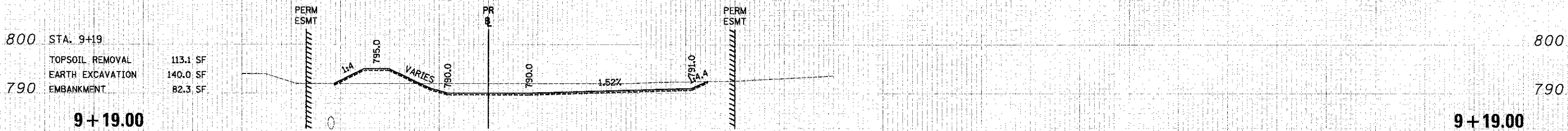
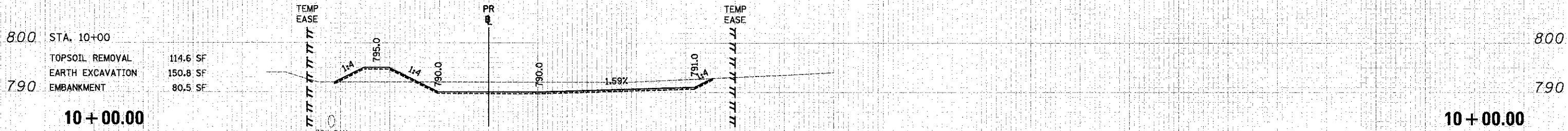


180 160 140 120 100 80 60 40 20 0 20 40 60 80 100 120 140 160 180 200 220 240 260 280 300 320 340 360 380 400 420

FILE	DATE
SURVEY	BY
PLOTTED	
NOTED	
AREAS	
CHECKED	

ORIGINAL	DATE
SURVEY	BY
PLOTTED	
NOTED	
AREAS	
CHECKED	



180 160 140 120 100 80 60 40 20 0 20 40 60 80 100 120 140 160 180 200 220 240 260 280 300 320 340 360 380 400 420



USER NAME	= eds	DESIGNED	= MJP	REVISED	
FILE NAME	= ...\2129\shc\sshe\pond.dgn	DRAWN	= MJP	REVISED	
PLOT SCALE	= 20.0000' / in.	CHECKED	= DNM	REVISED	
PLOT DATE	= 2/2/2012	DATE	= 02/06/12	REVISED	

STATE OF ILLINOIS
 DEPARTMENT OF TRANSPORTATION

CROSS SECTIONS - POND & DEPRESSIONAL AREA

SCALE: 1"=10'V/20'H SHEET NO. 4 OF 9 SHEETS STA. 8+99.00 TO STA. 10+00.00

F.A.U. R.T.E.	SECTION	COUNTY	TOTAL SHEETS	SHEET NO.
198	00-00045-00-PV	LAKE	195	190
FED. ROAD DIST. NO. 1 [ILLINOIS] FED. AID PROJECT			CONTRACT NO. 63640	