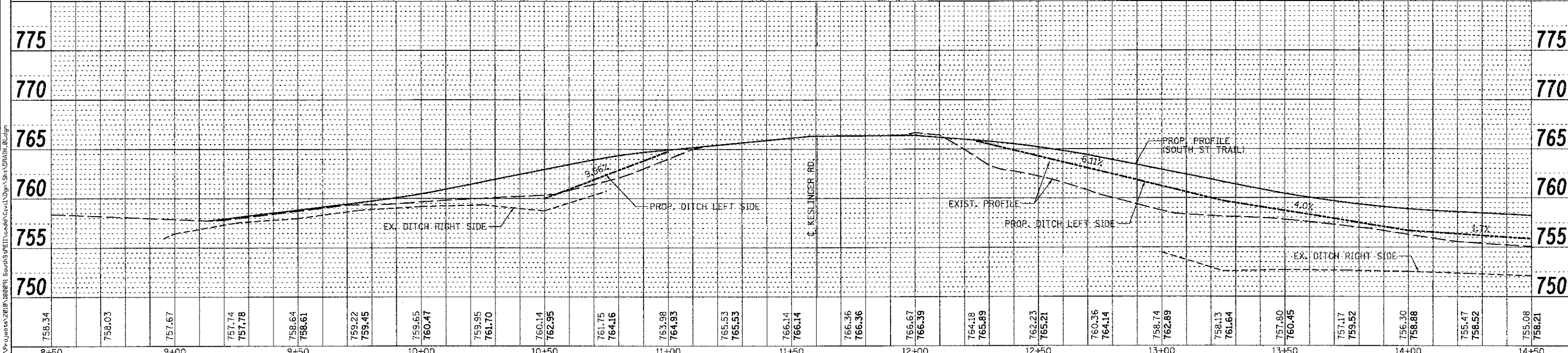
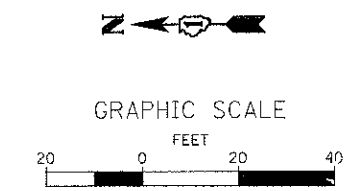
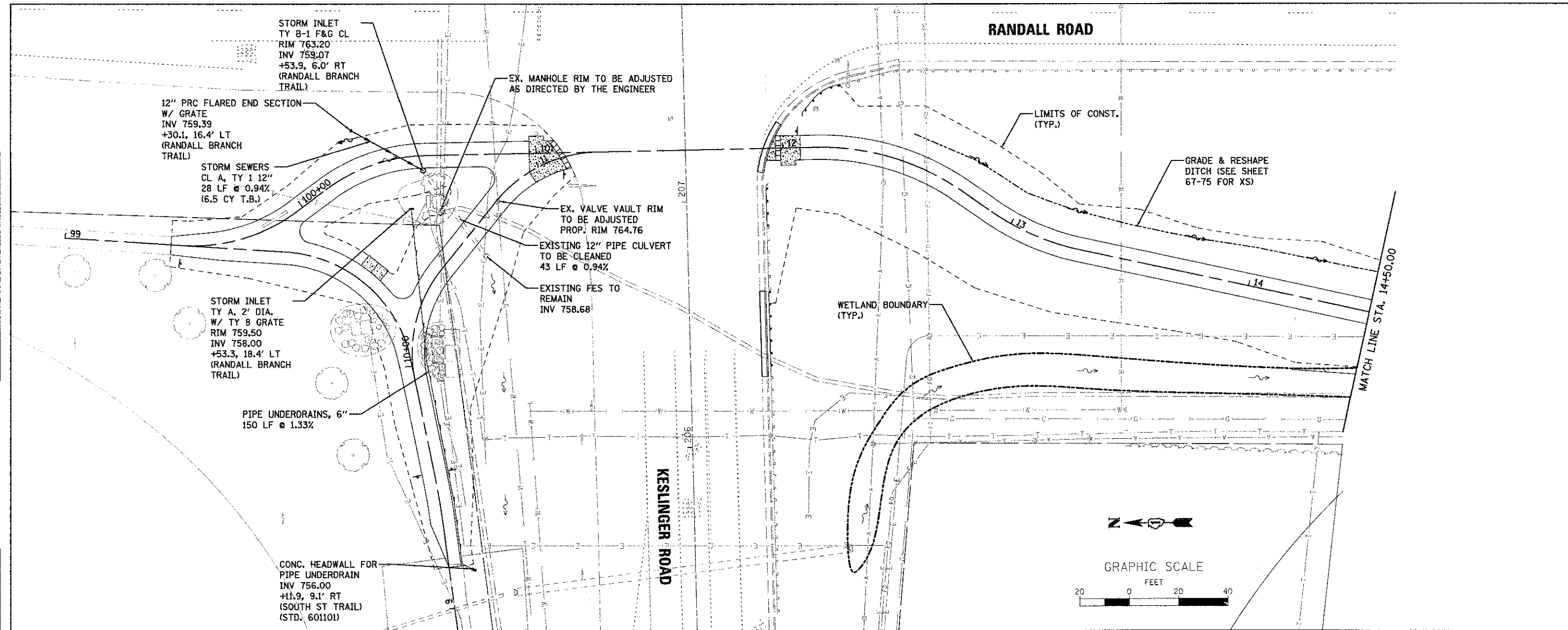


PLAN	REVISION	DATE
NO.	NO.	
BY	BY	DATE
DATE	DATE	

PROFILE	REVISION	DATE
NO.	NO.	
BY	BY	DATE
DATE	DATE	



USER NAME = nperkins	DESIGNED - DPB	REVISED -	STATE OF ILLINOIS DEPARTMENT OF TRANSPORTATION	DRAINAGE PLAN & PROFILE		F.A.P. RTE. 0336	SECTION 00-00259-00-BT	COUNTY KANE	TOTAL SHEETS 79	SHEET NO. 17	CONTRACT NO. 63667	
PLOT SCALE = AS SHOWN	CHECKED - DPB	REVISED -		SCALE: AS SHOWN	SHEET NO. 17 OF 79 SHEETS	STA. TO STA.	FED. ROAD DIST. NO.	ILLINOIS	FED. AID PROJECT			
PLOT DATE = 5/11/2012	DATE = 5/14/12	REVISED -										

WILLS BURKE KELSEY ASSOCIATES LTD.
 118 West Main Street, Suite 201
 St. Charles, Illinois 60174

FILE NAME = M:\Projects\2012\05\000931_SouthStProfile\Drawings\Sta\GR\Plan_R1.dgn