



R1-1
18"x18"



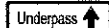
W11-15
36"x36"



W5-4a
18"x18"



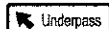
D11-1
24"x18"



D1-1a(T)
24"x6"



D1-1a(R)
24"x6"



D1-1a(L)
24"x6"



M6-1R
12"x9"



M6-3
12"x9"



D1-2
24"x12"

BIKE ROUTE SIGN
D11-1 & D1-1a(L)
+47.0, 7.0' RT
(RANDALL TRAIL)

BIKE ROUTE SIGN
D11-1 & D1-1a(L)

BIKE ROUTE SIGN
D11-1 & D1-1a(T)
REMOVE EXIST.
SIGN ASSEMBLY
R3-17 & M6-1R

BIKE ROUTE SIGN
D11-1 & D1-1a(R)

BIKE ROUTE SIGN
D11-1 & D1-2

BIKE ROUTE SIGN
D11-1 & M6-3

BIKE ROUTE SIGN
D11-1 & M6-1R

PATH NARROWS SIGN
W5-4a
+52.2, 8.1' LT
(SOUTH ST TRAIL)

BIKE ROUTE SIGN
D11-1 & D1-1a(R)
+52.2, 8.0' RT
(SOUTH ST TRAIL)

2-4" YELLOW LINES
@ 11" C-C
12" WHITE LINE
@ 45° DIAGONALS
(20' C-C)

STOP SIGN
R1-1
+09.7, 7.75' RT
(SOUTH ST TRAIL)

6" WHITE EDGE LINE

12" WHITE STOP BAR

8" WHITE CHANNEL LINE

12" WHITE CHEVRONS
(6' C-C)

+21.7 (RANDALL RD)
+40.9 (KESLINGER RD)

2-6" WHITE LINES W/
12" WHITE LINE @ 45°
DIAGONALS (3' C-C)
24" WHITE STOP BAR

6" WHITE LINE
WHITE LETTERS &
SYMBOLS (TYP)

PEDESTRIAN SIGN
W11-15 & W16-7dL
+97.1, 7.9' RT
(SOUTH ST TRAIL)

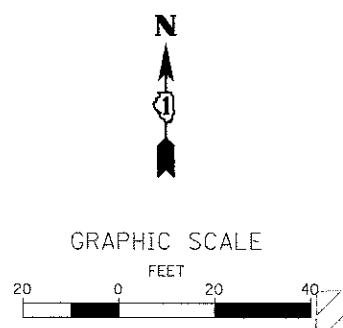
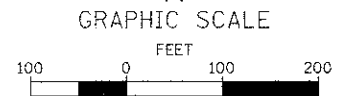
STOP SIGN
R1-1
+12.0, 7.75' LT

PEDESTRIAN SIGN
W11-15 & W16-2aP
+21.1, 23.5' LT
(KANEVILLE RD)

KANEVILLE ROAD

NOTES:

1. ALL PAVEMENT MARKINGS SHALL BE URETHANE.
2. CONTRACTOR SHALL SUPPLY ALL SIGNS PANELS SHOWN ON THE PLANS. THE CONTRACTOR SHALL INSTALL THE BIKE ROUTE SIGNS ON SOUTH STREET AND GARY LANE. THE REMAINING SIGNS SHALL BE INSTALLED BY THE KANE COUNTY DIVISION OF TRANSPORTATION (KDOT). THE CONTRACTOR SHALL COORDINATE INSTALLATION WITH THE ENGINEER AND KDOT.
3. ALL SIGNS SHALL BE INSTALLED IN ACCORDANCE WITH THE M.U.T.C.D. AND HIGHWAY STDS. 720001, 720006, AND 728001.
4. THE FINAL LOCATIONS OF THE PROPOSED BIKE ROUTE SIGNS SHALL BE DETERMINED BY THE ENGINEER AND/OR KDOT FORCES.
5. ANY EXISTING SIGN PANELS TO BE REMOVED SHALL REMAIN THE PROPERTY OF KDOT OR BE RETURNED TO THE CITY OF GENEVA, DEPENDING ON OWNERSHIP.



FILE NAME = \\A:\Projects\2018\180801_SouthSt&ET\cadd\Civil\Drawn\Sheet\PMK_01.dgn

WILLS BURKE KELSEY ASSOCIATES LTD.
118 West Main Street, Suite 201
St. Charles, Illinois 60174

USER NAME = ndp0719	DESIGNED - DPB	REVISED -
PLOT SCALE = AS SHOWN	DRAWN - NDP	REVISED -
PLOT DATE = 5/11/2012	CHECKED - DPB	REVISED -
	DATE - 5/14/12	REVISED -

STATE OF ILLINOIS
DEPARTMENT OF TRANSPORTATION

PAVEMENT MARKING & SIGNING PLAN

SCALE: AS SHOWN SHEET NO. 22 OF 79 SHEETS STA. TO STA.

F.A.P. RTE. 0336	SECTION 00-00259-00-BT	COUNTY KANE	TOTAL SHEETS 79	SHEET NO. 22
CONTRACT NO. 63667				
FED. ROAD DIST. NO. ILLINOIS FED. AID PROJECT				