

F.A. RTE.	SECTION	COUNTY	TOTAL SHEETS	SHEET NO.
FAI 57	61-(1,2,3,4,5,6)-1-1	MARION	12	1
		ILLINOIS	CONTRACT NO. 76F57	

STATE OF ILLINOIS
DEPARTMENT OF TRANSPORTATION
DIVISION OF HIGHWAYS

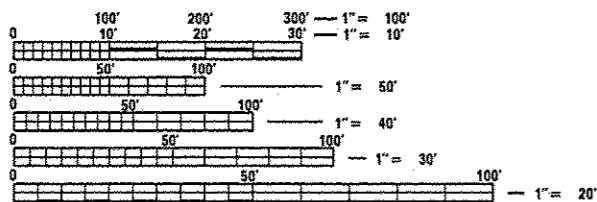
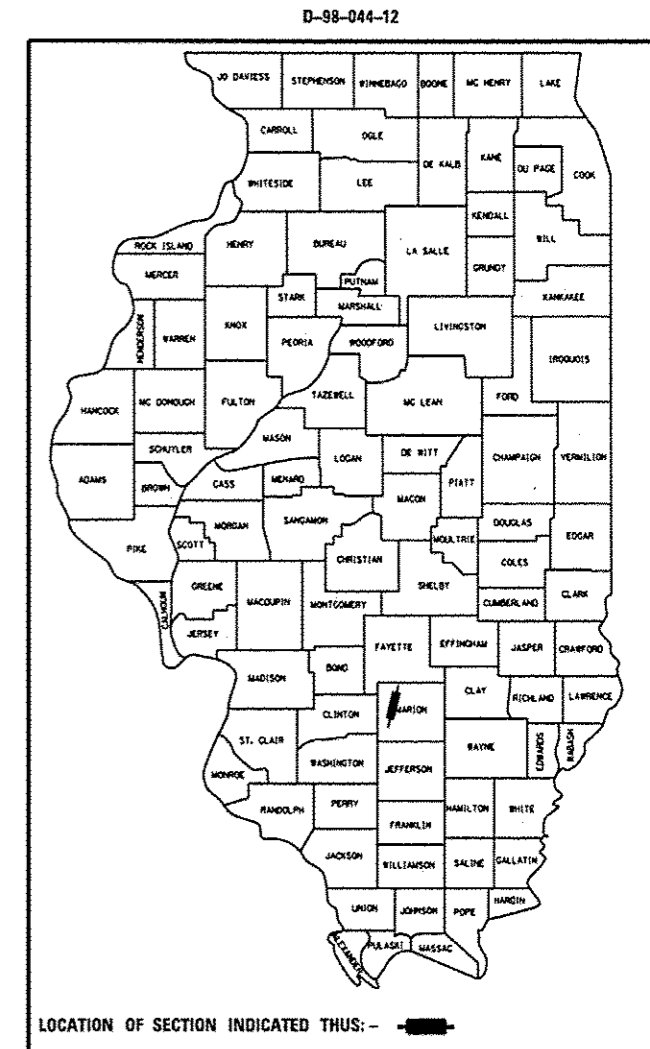
**PROPOSED
HIGHWAY PLANS**

FAI ROUTE 57
SECTION 61-(1,2,3,4,5,6)-1-1

PATCHING
MARION COUNTY

C-98-050-12

FOR INDEX OF SHEETS, SEE SHEET NO. 2

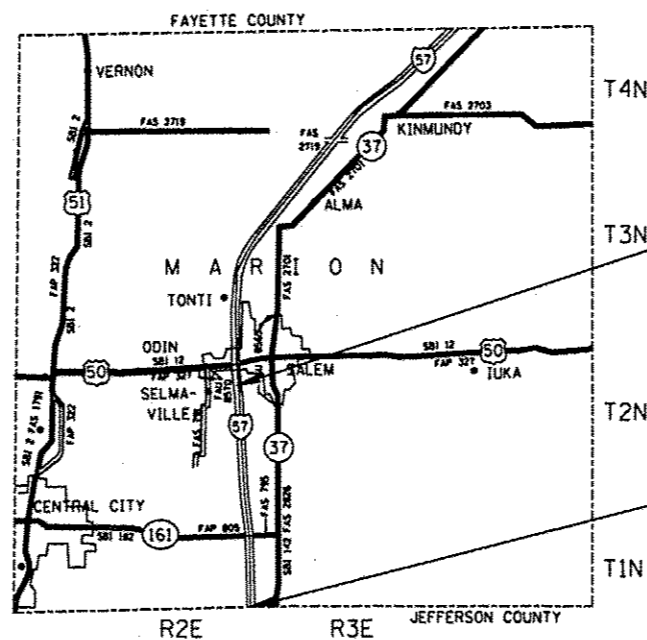


FULL SIZE PLANS HAVE BEEN PREPARED USING STANDARD ENGINEERING SCALES. REDUCED SIZED PLANS WILL NOT CONFORM TO STANDARD SCALES. IN MAKING MEASUREMENTS ON REDUCED PLANS, THE ABOVE SCALES MAY BE USED.

J.U.L.I.E.
JOINT UTILITY LOCATION INFORMATION FOR EXCAVATION
1-800-892-0123
OR 811

PROJECT ENGINEER. PATTI LEBEAU (618)346-3179
PROJECT MANAGER. BILLIE OWEN (618)346-3186

CONTRACT NO. 76F57



LOCATION MAP

GROSS LENGTH = 9.50 MILE
NET LENGTH = 9.50 MILE

END PROJECT
M.M. 115.478
LAT: +38.612912
LONG: -88.9703775

BEG. PROJECT
M.M. 106.00
LAT: +38.4757917
LONG: -88.9595787

TRAFFIC DATA

ADT
2011 = 20300
SU = 7.1%
MU = 37.7%

STATE OF ILLINOIS
DEPARTMENT OF TRANSPORTATION
DIVISION OF HIGHWAYS

SUBMITTED May 17 20 2012

[Signature]
DEPUTY DIRECTOR OF HIGHWAYS, REGION ENGINEER

June 29 20 12
John D. Baranzelli P.E. &c
ENGINEER OF DESIGN AND ENVIRONMENT

June 29 20 12
William R. Frey &c
DIRECTOR OF HIGHWAYS, CHIEF ENGINEER

PRINTED BY THE AUTHORITY
OF THE STATE OF ILLINOIS