

08-03-12 LETTING ITEM 049

STATE OF ILLINOIS  
DEPARTMENT OF TRANSPORTATION  
DIVISION OF HIGHWAYS

**PROPOSED  
HIGHWAY PLANS**

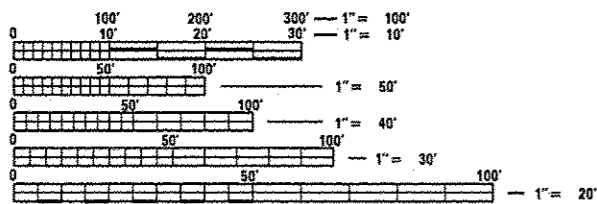
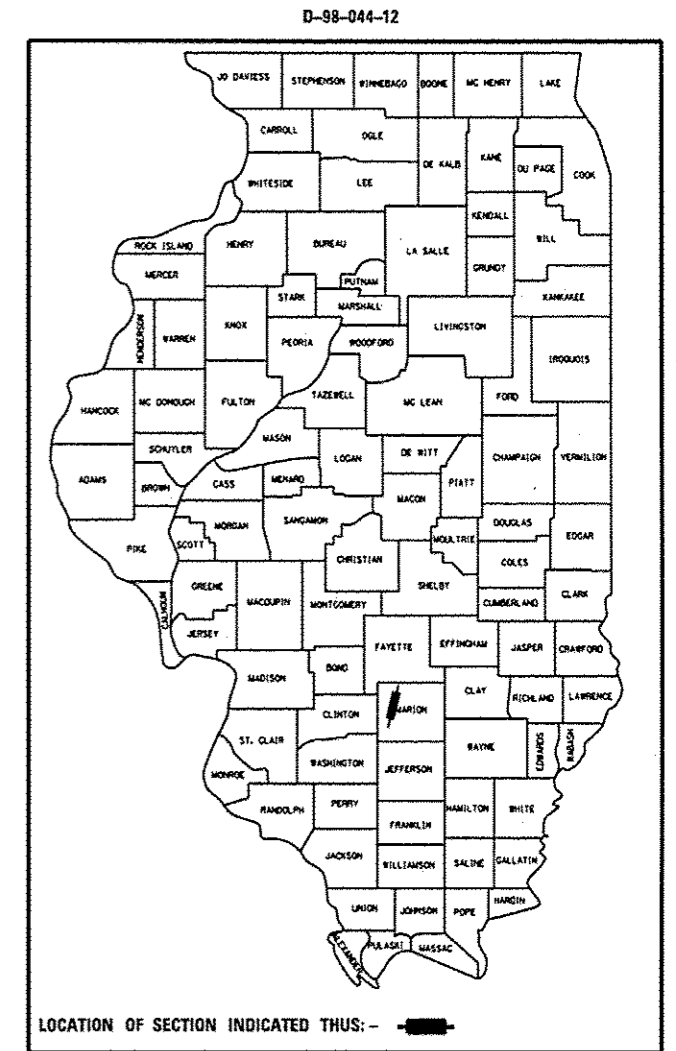
FAI ROUTE 57  
SECTION 61-(1,2,3,4,5,6)-I-1

PATCHING  
MARION COUNTY

C-98-050-12

F.A. RTE.	SECTION	COUNTY	TOTAL SHEETS	SHEET NO.
FAI 57	61-(1,2,3,4,5,6)-I-1	MARION	12	1
		ILLINOIS	CONTRACT NO. 76F57	

FOR INDEX OF SHEETS, SEE SHEET NO. 2

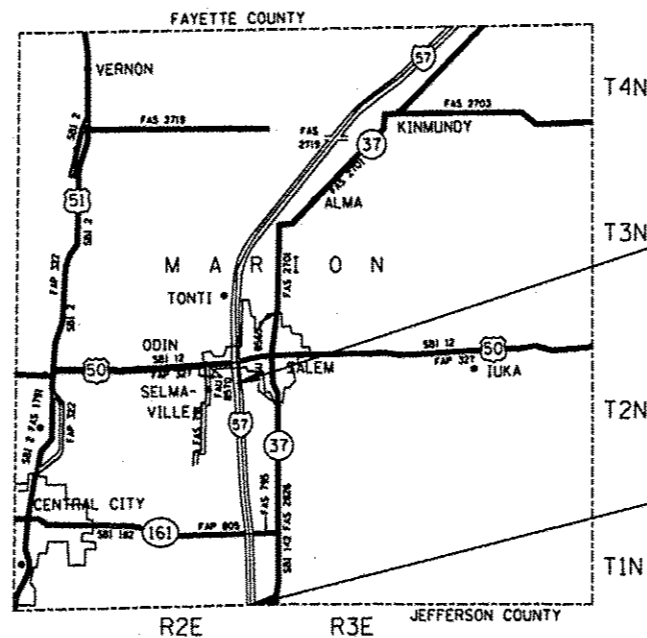


FULL SIZE PLANS HAVE BEEN PREPARED USING STANDARD ENGINEERING SCALES. REDUCED SIZED PLANS WILL NOT CONFORM TO STANDARD SCALES. IN MAKING MEASUREMENTS ON REDUCED PLANS, THE ABOVE SCALES MAY BE USED.

J.U.L.I.E.  
JOINT UTILITY LOCATION INFORMATION FOR EXCAVATION  
1-800-892-0123  
OR 811

PROJECT ENGINEER. PATTI LEBEAU (618)346-3179  
PROJECT MANAGER. BILLIE OWEN (618)346-3186

CONTRACT NO. 76F57



LOCATION MAP

END PROJECT  
M.M. 115.478  
LAT: +38.612912  
LONG: -88.9703775

BEG. PROJECT  
M.M. 106.00  
LAT: +38.4757917  
LONG: -88.9595787

TRAFFIC DATA

ADT  
2011 = 20300  
SU = 7.1%  
MU = 37.7%

GROSS LENGTH = 9.50 MILE  
NET LENGTH = 9.50 MILE

STATE OF ILLINOIS  
DEPARTMENT OF TRANSPORTATION  
DIVISION OF HIGHWAYS

SUBMITTED May 17 20 2012

*[Signature]*  
DEPUTY DIRECTOR OF HIGHWAYS, REGION ENGINEER

June 29 20 12  
*John D. Baranzelli P.E. &c*  
ENGINEER OF DESIGN AND ENVIRONMENT

June 29 20 12  
*William R. Frey &c*  
DIRECTOR OF HIGHWAYS, CHIEF ENGINEER

PRINTED BY THE AUTHORITY  
OF THE STATE OF ILLINOIS

**GENERAL NOTES**

1. THE LOCATIONS OF THE REPAIR AREAS AS SHOWN IN THE PLANS ARE APPROXIMATE LOCATIONS. THE EXACT LOCATIONS SHALL BE DETERMINED BY THE RESIDENT ENGINEER.
2. IN AREAS WHERE PATCHING OPERATIONS OCCUR WITHIN THE LIMITS OF THE REDUCED RESURFACING THICKNESS NEAR OVERHEAD STRUCTURES, THE DEPTH OF THE PATCHING SHALL BE REDUCED TO MEET THE EXISTING PAVEMENT THICKNESS
3. ILLINOIS STATE LAW REQUIRES A 48-HOUR NOTICE BE GIVEN TO ALL UTILITIES BEFORE DIGGING. FIELD MARKING OF FACILITIES MAY BE OBTAINED BY CONTACTING J.U.L.I.E. OR FOR NON-MEMBERS, THE UTILITY COMPANY DIRECTLY. AGENCIES KNOWN TO HAVE FACILITIES WITHIN THE PROJECT AREA ARE AS FOLLOWS:

- AMERENCIPS
- AMERENIP
- ATMOS ENERGY
- AT&T ILLINOIS
- BP PIPELINES (NORTH AMERICA)
- BUCKEYE PARTNERS L.P.-WOOD RIVER PIPELINE
- CHARTER COMMUNICATIONS, INC.
- CITATION OIL & GAS CORP.
- COUNTRYMARK COOPERATIVE, LLP
- FMC WATER CO.
- FRONTIER COMM. COMPANY
- CITY OF KINMUNDY
- MARATHON PIPE LINE LLC
- MCLEOD USA TELECOMMUNICATIONS, INC.
- NORTHEAST MARION COUNTY WATER CO.
- VILLAGE OF ODIN
- RACCOON WATER COMPANY
- CITY OF SALEM
- SHELL PIPELINE COMPANY LP
- SOUTHWESTERN ELECTRIC COOPERATIVE, INC.
- TRI-COUNTY ELECTRIC COOPERATIVE, INC.
- US SONET

MEMBERS OF J.U.L.I.E. (800)-892-0123 OR 811 ARE INDICATED BY \*. NON J.U.L.I.E. MUST BE NOTIFIED INDIVIDUALLY.

4. HIGH EARLY STRENGTH CONCRETE MIX SHALL BE USED FOR ALL PCC PATCHING.
5. THE CONTRACTOR SHALL VERIFY ALL DIMENSIONS AND CONDITIONS IN THE FIELD PRIOR TO CONSTRUCTION AND ORDERING OF MATERIALS.
6. "ROAD CONSTRUCTION AHEAD" SIGNS SHALL BE PLACED AT THE BEGINNING AND END OF THE PROJECT PLUS THE INTERSECTING SIDE ROADS, AND WILL BE INCLUDED IN THE TRAFFIC CONTROL PAY ITEMS.
7. THE RESIDENT ENGINEER SHALL VERIFY THE EXISTENCE OF HIGHWAY LIGHTING AND/OR ITS UTILITIES WITHIN THE PROJECT LIMITS. IF HIGHWAY LIGHTING AND/OR ITS EXISTS WITHIN THE PROJECT LIMITS, AND IF THESE ITEMS REQUIRE LOCATING, THE CONTRACTOR SHALL BE DIRECTED TO DO SO. LOCATING UNDERGROUND CABLE IS NOT INCLUDED AS PART OF THE PLANS, THIS WORK SHALL BE PAID FOR ACCORDING TO ARTICLE 109.04 OF THE STANDARD SPECIFICATIONS.
8. THE PORTABLE CHANGEABLE MESSAGE SIGNS SHALL BE PLACED AS DIRECTED BY THE ENGINEER. NO ADDITIONAL COMPENSATION SHALL BE ALLOWED FOR RELOCATION OF THESE SIGNS.
9. FOR CLASS A PATCHES, THE REINFORCEMENT SHALL BE PLACED ACCORDING TO THE EXISTING CONCRETE PAVEMENT.

**INDEX OF SHEETS**

1. COVER SHEET
2. INDEX OF SHEETS, STANDARDS  
GENERAL NOTES, COMMITMENTS
3. SUMMARY OF QUANTITIES
4. LOCATION MAP
- 5.-6. TYPICAL SECTIONS
- 7.-12. SCHEDULES

**COMMITMENTS**

NONE

**STANDARDS**

- 000001-06
- 421001-02
- 442001-04
- 701400-05
- 701401-06
- 701411-08
- 701426-04
- 701901-02
- 780001-03
- 781001-03

FILE NAME =	USER NAME = dntalean.jn	DESIGNED -	REVISED -	<b>STATE OF ILLINOIS DEPARTMENT OF TRANSPORTATION</b>	<b>GENERAL NOTES, INDEX OF SHEETS, STANDARDS &amp; COMMITMENTS</b>	F.A. RTE.	SECTION	COUNTY	TOTAL SHEETS	SHEET NO.	
er\pr-work\pvidot\dntalean.jn\02292465	0876f57-ahs-plan.dgn	DRAWN -	REVISED -			57	61-(1,2,3,4,5,6)-1-1	MARION	12	2	
	PLOT SCALE = 100.0000' / 1" IN.	CHECKED -	REVISED -			CONTRACT NO. 76F57					
	PLOT DATE = 5/17/2012	DATE -	REVISED -			FED. ROAD DIST. NO. ILLINOIS FED. AID PROJECT					
					SCALE:	SHEET NO. OF SHEETS		STA. TO STA.			

# SUMMARY OF QUANTITIES

# SUMMARY OF QUANTITIES

SUMMARY OF QUANTITIES			100% STATE CONSTRUCTION TYPE CODE 0005		
CODE NO	ITEM	UNIT	TOTAL QUANTITIES	MARION COUNTY	
44200573	CLASS A PATCHES, TYPE I, 12 INCH	SQ YD	20	20	
44200577	CLASS A PATCHES, TYPE II, 12 INCH	SQ YD	171	171	
44200581	CLASS A PATCHES, TYPE III, 12 INCH	SQ YD	22	22	
44200583	CLASS A PATCHES, TYPE IV, 12 INCH	SQ YD	250	250	X
44200608	CLASS A PATCHES, TYPE I, 13 INCH	SQ YD	162	162	X
44200610	CLASS A PATCHES, TYPE II, 13 INCH	SQ YD	627	627	
44200612	CLASS A PATCHES, TYPE III, 13 INCH	SQ YD	728	728	
44200614	CLASS A PATCHES, TYPE IV, 13 INCH	SQ YD	2805	2805	
44213000	PATCHING REINFORCEMENT	SQ YD	4798	4798	
44213200	SAW CUTS	FOOT	18910	18910	
44213204	TIE BARS 3/4"	EACH	2344	2344	
67000400	ENGINEER'S FIELD OFFICE, TYPE A	CAL MO	6	6	
67100100	MOBILIZATION	L SUM	1	1	

SUMMARY OF QUANTITIES			100% STATE CONSTRUCTION TYPE CODE 0005		
CODE NO	ITEM	UNIT	TOTAL QUANTITIES	MARION COUNTY	
70100420	TRAFFIC CONTROL AND PROTECTION, STANDARD 701411	EACH	8	8	
70100800	TRAFFIC CONTROL AND PROTECTION, STANDARD 701401	L SUM	1	1	
X 78001110	PAINT PAVEMENT MARKING - LINE 4"	FOOT	8700	8700	
X 78100100	RAISED REFLECTIVE PAVEMENT MARKER	EACH	100	100	
<del>44200657</del>	CLASS A PATCHES, TYPE II, 20 INCH	SQ YD	11	11	
<del>44200658</del>	CLASS A PATCHES, TYPE III, 20 INCH	SQ YD	16	16	

X SPECIALTY ITEM

FILE NAME *	USER NAME = dntelmenjn	DESIGNED -	REVISED -	STATE OF ILLINOIS DEPARTMENT OF TRANSPORTATION	SUMMARY OF QUANTITIES			F.A. RTE.	SECTION	COUNTY	TOTAL SHEETS	SHEET NO.
c:\pwork\pudot\dntelmenjn1\0292465	0876F57-ahr-plan.dgn	DRAWN -	REVISED -					57	61-(1,2,3,4,5,6)-1-1	MARION	12	3
	PLOT SCALE * 1/8"=1'-0"	CHECKED -	REVISED -		SCALE: SHEET NO. OF SHEETS STA. TO STA.			FED. ROAD DIST. NO. [ILLINOIS] FED. AID PROJECT				
	PLOT DATE * 5/17/2012	DATE -	REVISED -					CONTRACT NO. 76F57				



U.S. 50

END. PROJECT  
M.P. 115.478

MILE 109.00

IL ROUTE 161

MARION COUNTY  
-----  
JEFFERSON COUNTY

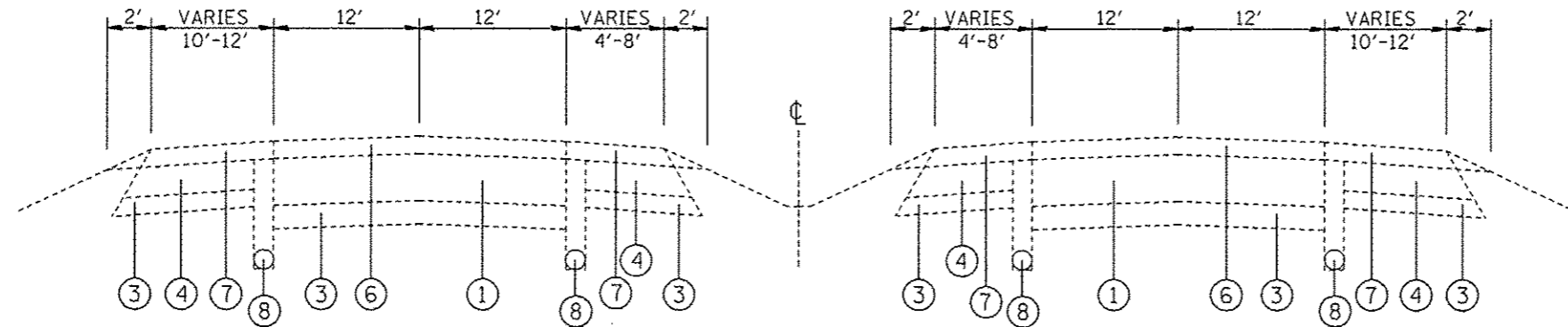
BEG. PROJECT  
M.P. 106.00

FILE NAME =	USER NAME = dntalmanjn	DESIGNED -	REVISED -
c:\pwork\pwidot\dntalmanjn\08292465	d076f57-ah-t-plm.dgn	DRAWN -	REVISED -
	PLT SCALE = 100.0000' / in.	CHECKED -	REVISED -
	PLT DATE = 5/17/2012	DATE -	REVISED -

**STATE OF ILLINOIS  
DEPARTMENT OF TRANSPORTATION**

<b>LOCATION MAPS</b>			
SCALE:	SHEET	OF	SHEETS
	STA.	TO	STA.

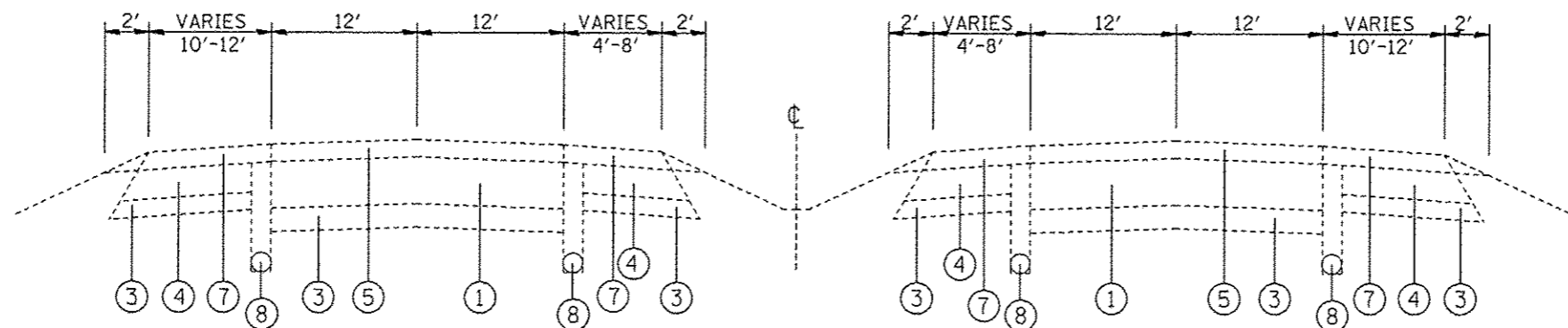
F.A. RTE.	SECTION	COUNTY	TOTAL SHEETS	SHEET NO.
57	61-(1,2,3,4,5,6)-1-1	MARION	12	4
ILLINOIS FED. AID PROJECT			CONTRACT NO. 76F57	



**EXISTING TYPICAL SECTION**

FAI ROUTE 57

M.M. 106.00 TO M.M. 110.00



**EXISTING TYPICAL SECTION**

FAI ROUTE 57

M.M. 110.00 TO M.M. 113.41

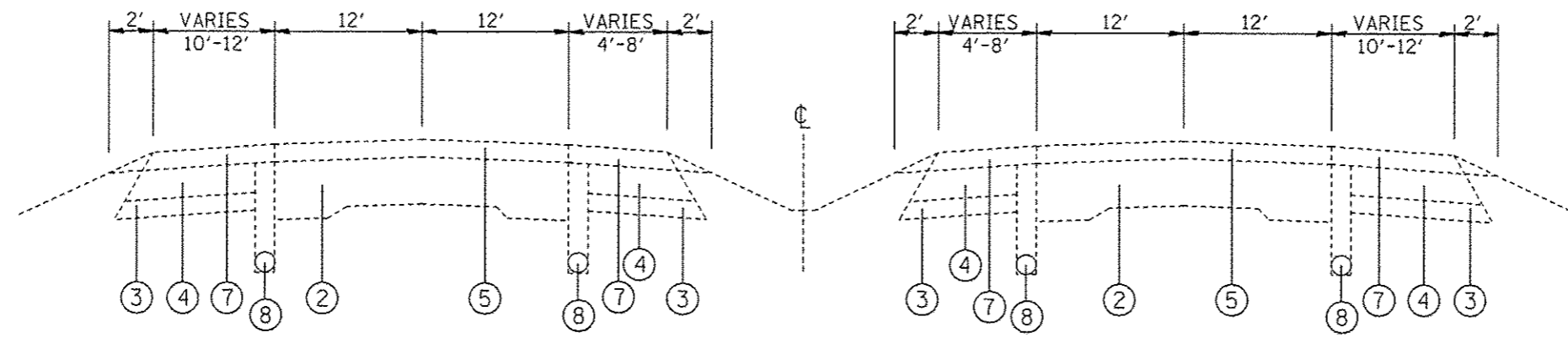
M.M. 113.42 TO M.M. 113.46

M.M. 113.47 TO M.M. 115.48

**LEGEND**

- ① EXISTING CRPCC PAVEMENT 8"
- ② EXISTING PCC PAVEMENT 16 1/2" - 12" - 16 1/2"
- ③ EXISTING STABILIZED SUB-BASE 4"
- ④ EXISTING STABILIZED SHOULDER 8"
- ⑤ EXISTING HMA RESURFACING 3 3/4"
- ⑥ EXISTING HMA RESURFACING 4 1/2"
- ⑦ EXISTING HMA SHOULDERS 3 1/4"
- ⑧ EXISTING PIPE UNDERDRAINS 4"

FILE NAME =	USER NAME = dntelmenjn	DESIGNED -	REVISED -	<b>STATE OF ILLINOIS DEPARTMENT OF TRANSPORTATION</b>	<b>TYPICAL SECTIONS</b>			F.A. RTE.	SECTION	COUNTY	TOTAL SHEETS	SHEET NO.
c:\pwwork\pwwork\dntelmenjn\08292465	0876F57-shr-plen.dgn	DRAWN -	REVISED -		57	61-(1,2,3,4,5,6)-1-1	MARION	12	5			
	PLOT SCALE = 1/8" = 1' / in.	CHECKED -	REVISED -		SCALE: SHEET NO. OF SHEETS STA. TO STA.			CONTRACT NO. 76F57				
	PLOT DATE = 5/17/2012	DATE -	REVISED -		FED. ROAD DIST. NO. ILLINOIS FED. AID PROJECT							



**EXISTING TYPICAL SECTION**

FAI ROUTE 57

M.M. 113.416 TO M.P. 113.424

M.M. 113.463 TO M.P. 113.471

**LEGEND**

- ① EXISTING CRPCC PAVEMENT 8"
- ② EXISTING PCC PAVEMENT 16 1/2" - 12" - 16 1/2"
- ③ EXISTING STABILIZED SUB-BASE 4"
- ④ EXISTING STABILIZED SHOULDER 8"
- ⑤ EXISTING HMA RESURFACING 3 3/4"
- ⑥ EXISTING HMA RESURFACING 4 1/2"
- ⑦ EXISTING HMA SHOULDERS 3 1/4"
- ⑧ EXISTING PIPE UNDERDRAINS 4"

FILE NAME =	USER NAME = dntel\manjn	DESIGNED -	REVISED -	<b>STATE OF ILLINOIS DEPARTMENT OF TRANSPORTATION</b>	<b>TYPICAL SECTIONS</b>			F.A. RTE.	SECTION	COUNTY	TOTAL SHEETS	SHEET NO.
es:\pwork\pwork\dntel\manjn\108292465\87657-shr-plan.dgn	DRAWN -	REVISED -	57					61-(1,2,3,4,5,6)-1-1	MARION	12	6	
PLOT SCALE = 100.0000' / 1"	CHECKED -	REVISED -	SCALE: SHEET NO. OF SHEETS STA. TO STA.			CONTRACT NO. 76F57						
PLOT DATE = 5/17/2012	DATE -	REVISED -	FED. ROAD DIST. NO. ILLINOIS FED. AID PROJECT									

LOCATION	WIDTH (FEET)	LENGTH (FEET)	CLASS A PATCHING 12"				CLASS A PATCHING 13"				CLASS A PATCHING 20"		SAW CUTS (FOOT)	PATCHING REINFORCEMENT (SQ YD)	TIE BARS (EACH)
			TYPE 1 (SQ YDS)	TYPE 2 (SQ YDS)	TYPE 3 (SQ YDS)	TYPE 4 (SQ YDS)	TYPE 1 (SQ YDS)	TYPE 2 (SQ YDS)	TYPE 3 (SQ YDS)	TYPE 4 (SQ YDS)	TYPE 2 (SQ YDS)	TYPE 3 (SQ YDS)			
S. B. DRIV. LANE MILE PT.															
114.503	12	6		8.00									60	8.00	
114.095	6	6	4.00										36	4.00	
114.728	6	38				25.33							100	25.33	19
113.77	12	6		8.00									60	8.00	
113.486	12	6		8.00									60	8.00	
113.476	12	6		8.00									60	8.00	
113.402	12	6		10.67									60	10.67	
113.396	12	6		8.00									60	8.00	
111.007	6	6	4.00										36	4.00	
110.202	12	6		8.00									60	8.00	
110.166	12	6		8.00									60	8.00	
109.798	6	13						8.67					50	8.67	
109.799	6	53								35.33			130	35.33	26
109.787	6	28							18.67				80	18.67	14
109.751	6	14						9.33					52	9.33	
109.586	6	61								40.67			146	40.67	30
109.54	6	9						6.00					42	6.00	
109.48	6	22						14.67					68	14.67	
109.468	6	26							17.33				76	17.33	13
109.455	12	30								40.00			108	40.00	15
109.37	6	17						11.33					58	11.33	
109.35	12	35								46.67			118	46.67	17
108.76	6	13						8.67					50	8.67	
108.729	6	12						8.00					48	8.00	
108.438	6	12						8.00					48	8.00	
107.996	12	14							18.67				76	18.67	
107.952	6	7					4.67						38	4.67	
107.947	6	6					4.00						36	4.00	
107.936	6	9						6.00					42	6.00	
107.929	6	168								112.00			360	112.00	84
107.885	6	29							19.33				82	19.33	
107.876	6	164								109.33			352	109.33	82
107.836	6	21						14.00					66	14.00	10
107.818	6	15						10.00					54	10.00	
107.813	6	20						13.33					64	13.33	
107.805	6	27							18.00				78	18.00	13
107.8	6	27							18.00				78	18.00	13
107.787	6	21						14.00					66	14.00	
107.769	6	6				4.00							36	4.00	
107.755	6	34							22.67				92	22.67	17
107.741	6	9						6.00					42	6.00	
107.73	6	18						12.00					60	12.00	
107.72	6	43								28.67			110	28.67	21
107.707	6	64								42.67			152	42.67	32
107.684	6	20						13.33					64	13.33	
107.672	6	26							17.33				76	17.33	13
107.664	6	14						9.33					52	9.33	
107.654	6	21						14.00					66	14.00	
107.638	6	14						9.33					52	9.33	
107.616	6	18						12.00					60	12.00	
107.602	6	35							23.33				94	23.33	17
107.585	6	12						8.00					48	8.00	
107.575	6	67								44.67			158	44.67	33
107.550	6	31							20.67				86	20.67	15
SUB-TOTALS			8.00	66.67		25.33	12.67	215.99	194.00	500.01			4366	1022.67	484

REVISION	-
REVISION	-
REVISION	-
REVISION	-

**STATE OF ILLINOIS  
DEPARTMENT OF TRANSPORTATION**

SCHEDULES			
SCALE:	SHEET NO.	OF	SHEETS

F.A. RTE.	SECTION	COUNTY	TOTAL SHEETS	SHEET NO.
57	61-(1,2,3,4,5,6)-1-1	MARION	12	7
FED. ROAD DIST. NO.			ILLINOIS FED. AID PROJECT	
			CONTRACT NO. 76F57	

LOCATION	WIDTH	LENGTH	CLASS A PATCHING 12"				CLASS A PATCHING 13"				CLASS A PATCHING 20"		SAW CUTS	PATCHING REINFORCEMENT	TIE BARS	
			TYPE 1	TYPE 2	TYPE 3	TYPE 4	TYPE 1	TYPE 2	TYPE 3	TYPE 4	TYPE 2	TYPE 3				
S. B. DRIV. LANE	(FEET)	(FEET)	(SQ YDS)	(SQ YDS)	(SQ YDS)	(SQ YDS)	(SQ YDS)	(SQ YDS)	(SQ YDS)	(SQ YDS)	(SQ YDS)	(SQ YDS)	(SQ YDS)	(FOOT)	(SQ YD)	(EACH)
MILE PT.																
107.535	6	52								34.67			128	34.67	26	
107.505	6	46								30.67			116	30.67	23	
107.487	6	48								32.00			120	32.00	24	
107.470	6	6					4.00						36	4.00		
107.459	6	10						6.67					44	6.67		
107.420	6	35							23.33				94	23.33	17	
107.394	6	6					4.00						36	4.00		
107.390	6	24							16.00				72	16.00	12	
107.360	6	42								28.00			108	28.00	21	
107.336	6	27								18.00			78	18.00	13	
107.305	6	85								56.67			194	56.67	42	
107.266	6	15						10.00					54	10.00		
107.253	6	18						12.00					60	12.00		
107.228	9	12						12.00					60	12.00		
107.221	6	23								15.33			70	15.33	11	
107.176	6	16							10.67				56	10.67		
107.168	6	39									26.00		102	26.00	19	
107.155	6	20							13.33				64	13.33		
107.148	12	15								20.00			78	20.00		
107.140	6	64									42.67		152	42.67	32	
107.125	6	35								23.33			94	23.33	17	
107.117	6	49									32.67		122	32.67	24	
107.099	6	15						10.00					54	10.00		
107.083	6	28								18.67			80	18.67	14	
107.076	6	53									35.33		130	35.33	26	
107.034	6	42									28.00		108	28.00	21	
107.021	6	67									44.67		158	44.67	33	
107.000	6	23								15.33			70	15.33	11	
106.966	8	6						5.33					44	5.33		
106.940	6	13						8.67					50	8.67		
106.909	6	13						8.67					50	8.67		
106.872	6	49									32.67		122	32.67	24	
106.869	6	31								20.67			86	20.67	15	
106.827	6	16						10.67					56	10.67		
106.818	6	57									38.00		138	38.00	28	
106.805	6	149									93.33		322	93.33	74	
106.774	6	40									26.67		104	26.67	20	
106.762	6	28								18.67			80	18.67	24	
106.742	6	40									26.67		104	26.67	20	
106.730	6	45									30.00		114	30.00	22	
106.722	6	6					4.00						36	4.00		
106.720	6	41									27.33		106	27.33	20	
106.696	6	18							12.00				60	12.00		
106.686	6	6					4.00						36	4.00		
106.680	6	105									70.00		234	70.00	52	
106.646	6	26								17.33			76	17.33	13	
106.632	6	23								15.33			70	15.33	11	
106.606	6	14							9.33				52	9.33		
106.603	6	194									129.33		412	129.33	97	
SUB-TOTALS							16.00	129.34	221.99	865.35			4890	1232.68	806	

REVISED -
REVISED -
REVISED -
REVISED -

**STATE OF ILLINOIS  
DEPARTMENT OF TRANSPORTATION**

**SCHEDULES**

SCALE: SHEET NO. OF SHEETS STA. TO STA.

F.A. RTE.	SECTION	COUNTY	TOTAL SHEETS	SHEET NO.
57	61-(1,2,3,4,5,6)-1-1	MARION	12	8
CONTRACT NO. 76F57				
FED. ROAD DIST. NO.		ILLINOIS FED. AID PROJECT		



LOCATION	WIDTH	LENGTH	CLASS A PATCHING 12"				CLASS A PATCHING 13"				CLASS A PATCHING 20"		SAW CUTS	PATCHING REINFORCEMENT	TIE BARS	
			TYPE 1	TYPE 2	TYPE 3	TYPE 4	TYPE 1	TYPE 2	TYPE 3	TYPE 4	TYPE 2	TYPE 3				
S. B. DRIV. LANE	(FEET)	(FEET)	(SQ YDS)	(SQ YDS)	(SQ YDS)	(SQ YDS)	(SQ YDS)	(SQ YDS)	(SQ YDS)	(SQ YDS)	(SQ YDS)	(SQ YDS)	(SQ YDS)	(FOOT)	(SQ YD)	(EACH)
MILE PT.																
106.544	6	10						6.67						44	6.67	
106.531	6	38								25.33				100	25.33	19
106.496	6	7					4.67							38	4.67	
106.481	12	40								53.33				128	53.33	20
106.468	6	79								52.67				182	52.67	39
106.446	6	18						12.00						60	12.00	
106.400	6	10						6.67						44	6.67	
106.375	6	65								43.33				154	43.33	32
106.363	6	9						6.00						42	6.00	
106.341	6	64								42.67				152	42.67	32
106.240	6	52								34.67				128	34.67	26
106.059	6	28								18.67				80	18.67	14
106.042	6	34								22.67				92	22.67	17
106.028	6	10						6.67						44	6.67	
106.012	6	7					4.67							38	4.67	
SUB-TOTALS							9.34	38.01	41.34	252.00				1326	340.69	199

LOCATION	WIDTH	LENGTH	CLASS A PATCHING 12"				CLASS A PATCHING 13"				CLASS A PATCHING 20"		SAW CUTS	PATCHING REINFORCEMENT	TIE BARS	
			TYPE 1	TYPE 2	TYPE 3	TYPE 4	TYPE 1	TYPE 2	TYPE 3	TYPE 4	TYPE 2	TYPE 3				
N. B. DRIV. LANE	(FEET)	(FEET)	(SQ YDS)	(SQ YDS)	(SQ YDS)	(SQ YDS)	(SQ YDS)	(SQ YDS)	(SQ YDS)	(SQ YDS)	(SQ YDS)	(SQ YDS)	(SQ YDS)	(FOOT)	(SQ YD)	(EACH)
MILE PT.																
105.995	12	42								56.00			132	56.00	21	
106.000	12	22								29.33			92	29.33	11	
106.266	6	8						5.33					40	5.33		
106.324	6	17						11.33					58	11.33		
106.390	6	35							23.33				94	23.33	17	
106.484	12	10						13.33					68	13.33		
106.629	12	181								241.33			410	241.33	90	
106.845	6	14						9.33					52	9.33		
106.938	12	21								28.00			90	28.00	10	
106.958	12	28								37.33			104	37.33	14	
107.011	12	19								25.33			86	25.33		
107.801	6	12						8.00					48	8.00		
108.006	12	36								48.00			120	48.00	18	
108.096	6	8						5.33					40	5.33		
108.105	6	9						6.00					42	6.00		
108.109	6	7					4.67						38	4.67		
108.113	6	9						6.00					42	6.00		
108.187	12	18							24.00				84	24.00		
108.249	6	12						8.00					48	8.00		
108.479	16	79								140.44			222	140.44	39	
108.794	6	59								39.33			142	39.33	29	
108.813	6	56								37.33			136	37.33	23	
108.824	6	12						8.00					48	8.00		
108.833	6	6					4.00						36	4.00		
108.855	6	35								23.33			94	23.33	17	
108.921	6	29								19.33			82	19.33	14	
109.339	6	9						6.00					42	6.00		
109.463	6	16						10.67					56	10.67		
109.686	6	14						9.33					52	9.33		
109.927	6	12		8.00									48	8.00		
110.000	6	6	4.00										36	4.00		
110.131	6	6	4.00										36	4.00		
110.205	6	12		8.00									48	8.00		
110.226	6	12		8.00									48	8.00		
113.416	6	24										16.00	72	16.00	12	
113.422	6	16								10.67			56	21.34		
113.427	12	5		6.67									58	6.67		
113.473	12	24				32.00							96	32.00	12	
113.488	6	12		4.00									48	4.00		
114.994	12	144				192.00							336	192.00	72	
115.005	6	6					4.00						36	4.00		
SUB-TOTALS			8.00	34.67		224.00	12.67	106.65	89.99	682.42	10.67	16.00	3516	1195.74	399	

\_\_\_\_\_ REVISED -  
 \_\_\_\_\_ REVISED -  
 \_\_\_\_\_ REVISED -  
 \_\_\_\_\_ REVISED -

**STATE OF ILLINOIS**  
**DEPARTMENT OF TRANSPORTATION**

**SCHEDULES**

SCALE: SHEET NO. OF SHEETS STA. TO STA.

F.A. RTE.	SECTION	COUNTY	TOTAL SHEETS	SHEET NO.
57	61-(1,2,3,4,5,6)-1-1	MARION	12	10
FED. ROAD DIST. NO. ILLINOIS FED. AID PROJECT			CONTRACT NO. 76F57	

LOCATION	WIDTH	LENGTH	CLASS A PATCHING 12"				CLASS A PATCHING 13"				CLASS A PATCHING 20"		SAW CUTS	PATCHING REINFORCEMENT	TIE BARS	
			TYPE 1	TYPE 2	TYPE 3	TYPE 4	TYPE 1	TYPE 2	TYPE 3	TYPE 4	TYPE 2	TYPE 3				
S. B. PASS. LANE	(FEET)	(FEET)	(SQ YDS)	(SQ YDS)	(SQ YDS)	(SQ YDS)	(SQ YDS)	(SQ YDS)	(SQ YDS)	(SQ YDS)	(SQ YDS)	(SQ YDS)	(SQ YDS)	(FOOT)	(SQ YD)	(EACH)
MILE PT.																
115.462	3	12														
113.491	6	12		8.00										48	8.00	
113.483	5	12		6.67										44	6.67	
113.426	6	12		8.00										48	8.00	
113.410	6	12		8.00										48	8.00	
113.405	6	12		8.00										48	8.00	
109.588	6	51								34.00				126	34.00	25
109.533	6	7					4.67							38	4.67	
109.498	6	8						5.33						40	5.33	
109.494	6	6					4.00							36	4.00	
109.409	6	6					4.00							36	4.00	
109.060	6	6					4.00							36	4.00	
108.780	6	6					4.00							36	4.00	
108.750	6	121								80.67				266	80.67	60
107.979	6	39								26.00				102	26.00	19
107.979	12	9						12.00						66	12.00	
107.973	6	6					4.00							36	4.00	
107.830	6	7					4.67							38	4.67	
107.810	6	6					4.00							36	4.00	
107.768	6	31							20.67					86	20.67	15
107.730	6	6					4.00							36	4.00	
107.690	6	6					4.00							36	4.00	
107.584	6	6					4.00							36	4.00	
107.577	6	6					4.00							36	4.00	
107.540	6	13						8.67						50	8.67	
107.385	6	6					4.00							36	4.00	
107.375	6	6					4.00							36	4.00	
107.334	6	19						12.67						62	12.67	
107.284	6	6					4.00							36	4.00	
107.265	6	6					4.00							36	4.00	
107.245	6	32							21.33					88	21.33	16
107.236	6	12						8.00						48	8.00	
107.212	6	18						12.00						60	12.00	
107.016	6	34								22.67				92	22.67	17
106.830	6	114								76.00				252	76.00	57
106.761	6	7					4.67							38	4.67	
106.723	6	8						5.33						40	5.33	
106.441	6	7					4.67							38	4.67	
106.420	6	14						9.33						52	9.33	
106.380	6	42								28.00				108	28.00	21
106.360	6	39								26.00				102	26.00	19
106.181	6	24							16.00					72	16.00	10
106.040	6	6					4							36	4.00	
106.033	6	15						10						54	10.00	
106.005	6	17						1.33						58	1.33	
SUB-TOTALS				38.67			78.68	84.66	80.67	270.67				2752	553.35	259

\_\_\_\_\_ REVISION -  
 \_\_\_\_\_ REVISION -  
 \_\_\_\_\_ REVISION -  
 \_\_\_\_\_ REVISION -

**STATE OF ILLINOIS**  
**DEPARTMENT OF TRANSPORTATION**

**SCHEDULES**  
 SCALE: \_\_\_\_\_ SHEET NO. \_\_\_\_\_ OF \_\_\_\_\_ SHEETS STA. \_\_\_\_\_ TO STA. \_\_\_\_\_

P.A. RTE.	SECTION	COUNTY	TOTAL SHEETS	SHEET NO.
57	61-(1,2,3,4,5,6)-1-1	MARION	12	11
FED. ROAD DIST. NO. ILLINOIS FED. AID PROJECT			CONTRACT NO. 76F57	

500 S S YAW

LOCATION	WIDTH	LENGTH	CLASS A PATCHING 12"				CLASS A PATCHING 13"				CLASS A PATCHING 20"		SAW CUTS	PATCHING REINFORCEMENT	TIE BARS	
			TYPE 1	TYPE 2	TYPE 3	TYPE 4	TYPE 1	TYPE 2	TYPE 3	TYPE 4	TYPE 2	TYPE 3				
	(FEET)	(FEET)	(SQ YDS)	(SQ YDS)	(SQ YDS)	(SQ YDS)	(SQ YDS)	(SQ YDS)	(SQ YDS)	(SQ YDS)	(SQ YDS)	(SQ YDS)	(SQ YDS)	(FOOT)	(SQ YD)	(EACH)
N. B. PASS. LANE																
MILE PT.																
106.360	6	12						8.00						48	8.00	
106.969	6	19						12.67						62	12.67	
107.995	12	39								52.00				126	52.00	19
108.343	6	12						8.00						48	8.00	
108.395	8	6						5.33						44	5.33	
108.435	6	6					4.00							36	4.00	
108.445	6	6					4.00							36	4.00	
108.457	6	6					4.00							36	4.00	
108.468	6	32							21.33					88	21.33	16
108.702	6	26							17.33					76	17.33	13
108.710	6	68								45.33				160	45.33	34
108.735	6	29							19.33					82	19.33	14
108.787	12	24								32.00				96	32.00	12
108.799	6	37							24.67					98	24.67	18
108.810	6	6					4.00							36	4.00	
108.818	6	6					4.00							36	4.00	
108.833	6	6					4.00							36	4.00	
108.848	6	6					4.00							36	4.00	
108.870	6	25							16.67					74	16.67	12
108.900	6	19						12.67						62	12.67	
109.052	8	6						5.33						44	5.33	
109.069	6	6					4.00							36	4.00	
109.078	6	119								79.33				262	79.33	59
109.365	6	38								25.33				100	25.33	
110.990	6	6	4.00											36	4.00	
113.420	6	12		8.00										48	8.00	
113.423	6	12		8.00										48	8.00	
113.482	6	12		8.00										48	8.00	
113.690	12	16			21.33									80	21.33	
114.980	6	9		6.00										42	6.00	
SUB-TOTALS			4.00	30.00	21.33		32.00	52.00	99.33	233.99				2060	472.65	197

LOCATION	CLASS A PATCHING 12"				CLASS A PATCHING 13"				CLASS A PATCHING 20"		SAW CUTS	PATCHING REINFORCEMENT	TIE BARS	
	TYPE 1	TYPE 2	TYPE 3	TYPE 4	TYPE 1	TYPE 2	TYPE 3	TYPE 4	TYPE 2	TYPE 3				
	(SQ YDS)	(SQ YDS)	(SQ YDS)	(SQ YDS)	(SQ YDS)	(SQ YDS)	(SQ YDS)	(SQ YDS)	(SQ YDS)	(SQ YDS)				
S.B. DRIVE LANE														
PAGE 7	8.00	66.67		25.33	12.67	215.99	194.00	500.01				4366	1022.67	484
PAGE 8					16.00	129.34	221.99	865.35				4890	1232.68	806
PAGE 9					9.34	38.01	41.34	252.00				1326	340.69	199
N.B. DRIVE LANE														
PAGE 10	8.00	34.67		224.00	12.67	106.65	89.99	682.42	10.67	16.00		3516	1195.74	399
S.B. PASS LANE														
PAGE 11		38.67			78.68	84.66	80.67	270.67				2752	533.35	259
N.B. PASS LANE														
PAGE 12	4.00	30.00	21.33		32.00	52.00	99.33	233.99				2060	472.65	197
GRAND TOTAL	20	171	22	250	162	627	728	2805	11	16		18910	4798	2344