

SECTION	COUNTY	TOTAL SHEETS	SHEET NO.
10-00003-01-LT	MACOUPIN	6	1
CITY OF BUNKER HILL		CONTRACT 93580	

STATE OF ILLINOIS
DEPARTMENT OF TRANSPORTATION

**WASHINGTON STREET
LIGHTING, PHASE 2
BUNKER HILL, MACOUPIN COUNTY, ILLINOIS**

INDEX OF SHEETS

- COVER SHEET & SUMMARY OF QUANTITIES
- DEMOLITION PLAN (ED-101)
- LIGHTING LAYOUT PLAN (E-101)
- ONE LINE DIAGRAMS (E-501)
- ELECTRICAL DETAILS (E-601)
- POLE & BASE DETAILS (E-602)

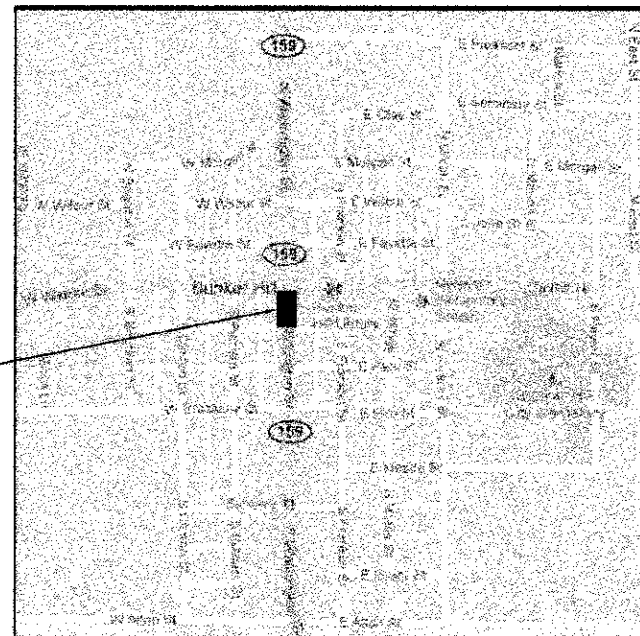
HIGHWAY STANDARDS

- 701501-06
- 701701-08
- 701801-05
- 701901-02
- 814001-02

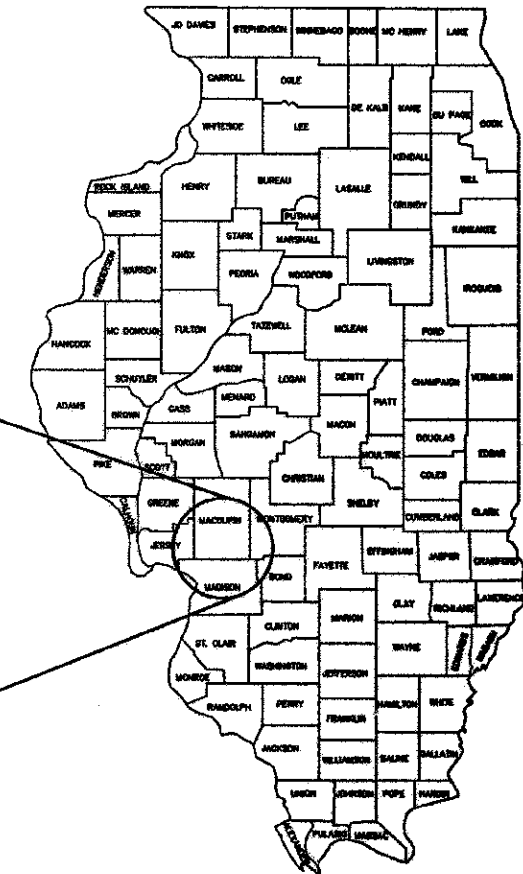
SURFACE TRANSPORTATION/ENHANCEMENT PROGRAM

SECTION 10-00003-01-LT
PROJECT NO. TE-00D6(096)
JOB NO. C-96-291-10

PROJECT CONSISTS OF NEW UNDERGROUND ELECTRICAL CIRCUITS POWERED FROM EXISTING ELECTRICAL SERVICE EQUIPMENT. EXISTING LIGHTING CONTROLLER WILL BE EXPANDED BY ADDING A NEW 12 POLE CONTACTOR AND ASSOCIATED CONTROL CIRCUITRY.



AREA LOCATION MAP



PROJECT LOCATION

SUMMARY OF QUANTITIES

Item Number	Pay Item Description	Unit	Qty	CONSTRUCTION TYPE CODE 0031
42400100	PORTLAND CEMENT CONCRETE SIDEWALK 4 INCH	SQ FT	102	
44000800	SIDEWALK REMOVAL	SQ FT	102	
81023550	UNDERGROUND CONDUIT, PVC, 2" DIA.	FOOT	198	
81023750	UNDERGROUND CONDUIT, COLABLE NON METALLIC CONDUIT, 2"	FOOT	582	
81400730	HANDHOLE, COMPOSITE CONCRETE	EACH	2	
81702120	ELECTRIC CABLE IN CONDUIT, 600V (XLP-Type USE) 1/C No. 8	FOOT	7,160	
81702130	ELECTRIC CABLE IN CONDUIT, 600V (XLP-Type USE) 1/C No. 6	FOOT	4,321	
84200804	REMOVAL OF POLE FOUNDATION	EACH	6	
X0328854	ORNAMENTAL LIGHT UNIT, COMPLETE	EACH	10	
X2500820	SEEDING, CLASS 1A (SPECIAL)	ACRE	0.25	
X7016218	TRAFFIC CONTROL AND PROTECTION, (SPECIAL)	L SUM	1	
X8380120	LIGHT POLE FOUNDATION - SPECIAL	EACH	3	
X8980130	MODIFY EXISTING LIGHTING CONTROLLER	EACH	1	
X0008229	DECORATIVE LIGHT POLE BASE	EACH	7	
X0004002	BOLLARDS	EACH	2	
X0083800	SAWING P.C. CONCRETE SIDEWALK	FOOT	110	
17700100	MOBILIZATION	L SUM	1	

* INDICATES SPECIAL PROVISION
12 INDICATES ITEMS ELIGIBLE FOR 80% ITEP FUNDING. (ALL OTHERS = 50/50)

UTILITY OWNERS

CITY OF BUNKER HILL
CHRIS SCHLOBOHM
618-585-4632

FRONTIER COMMUNICATIONS
MARK BURKS
217-854-2222

AMEREN IP
MARTIN FULLER
618-236-6281

MADISON TELEPHONE CO.
STEPHEN SCHWARTZ
618-635-5000

STA. 204+80.00 TO STA. 205+49.85(Bk)
STA. 0+00.00(AH) TO STA. 2+75.00
NET LENGTH OF SECTION: 364.85 FEET = 0.069 MILES

HENEGHAN AND ASSOCIATES, P.C.
1004 STATE HWY. 16
JERSEYVILLE, ILLINOIS 62052
PHONE NO. (618) 498-6418
FAX NO. (618) 498-6410
www.haenr.com
DESIGN FIRM NUMBER 184-002692, EXPIRES APRIL 30, 2013

HURST-ROSCH ENGINEERS, INC.
1400 E. TREMONT ST., P.O. BOX 130
HILLSBORO, ILLINOIS 62049
(217) 532-3959 FAX (217) 532-3212

APPROVED 4/11 2012
Raymond Chapman
MAYOR

PASSED April 25 2012
James J. ...
DISTRICT 6 ENGINEER OF LOCAL ROADS & STREETS

PASSED April 25 2012
Ron ...
DISTRICT 6 ENGINEER OF CONSTRUCTION


RELEASING FOR BID BASED ON LIMITED REVIEW April 25 2012
Ann ...
DEPUTY DIRECTOR OF HIGHWAYS, REGION 4 ENGINEER

STATE OF ILLINOIS
DEPARTMENT OF TRANSPORTATION


UNDERGROUND FACILITIES, STRUCTURES AND UTILITIES HAVE BEEN PLOTTED FROM AVAILABLE SURVEYS AND RECORDS. THEREFORE THEIR LOCATIONS MUST BE CONSIDERED APPROXIMATE ONLY. THERE MAY BE OTHERS THE EXISTENCE OF WHICH AT PRESENT IS NOT KNOWN. IT WILL BE THE RESPONSIBILITY OF THE CONSTRUCTION CONTRACTOR TO CONTACT ALL UTILITIES PRIOR TO CONSTRUCTION TO VERIFY THE LOCATIONS OF ANY UNDERGROUND UTILITIES WHICH MAY EXIST.

J.U.L.I.E.
JOINT UTILITY LOCATION INFORMATION FOR EXCAVATION
1-800-892-0123

CONTRACT No. 93580



DATE: 3/30/2012
LICENSE EXPIRES: 11/30/2013



8437 STEELCREST LANE
TROY, ILLINOIS 62204
(618) 687-0000 FAX (618) 687-0001