

FILE NAME = N:\PROJECTS\002334\004\_US\_30\Design\CrossSections\3384\_+US30-rest\09\_US30\_Stage3a&3b.dgn

**Ciorba Group, Inc.**  
 CONSULTING ENGINEERS  
 5507 North Cumberland Avenue, Suite 402  
 Chicago, Illinois 60656  
 Tel. 773.775.4009 Fax 773.775.4014

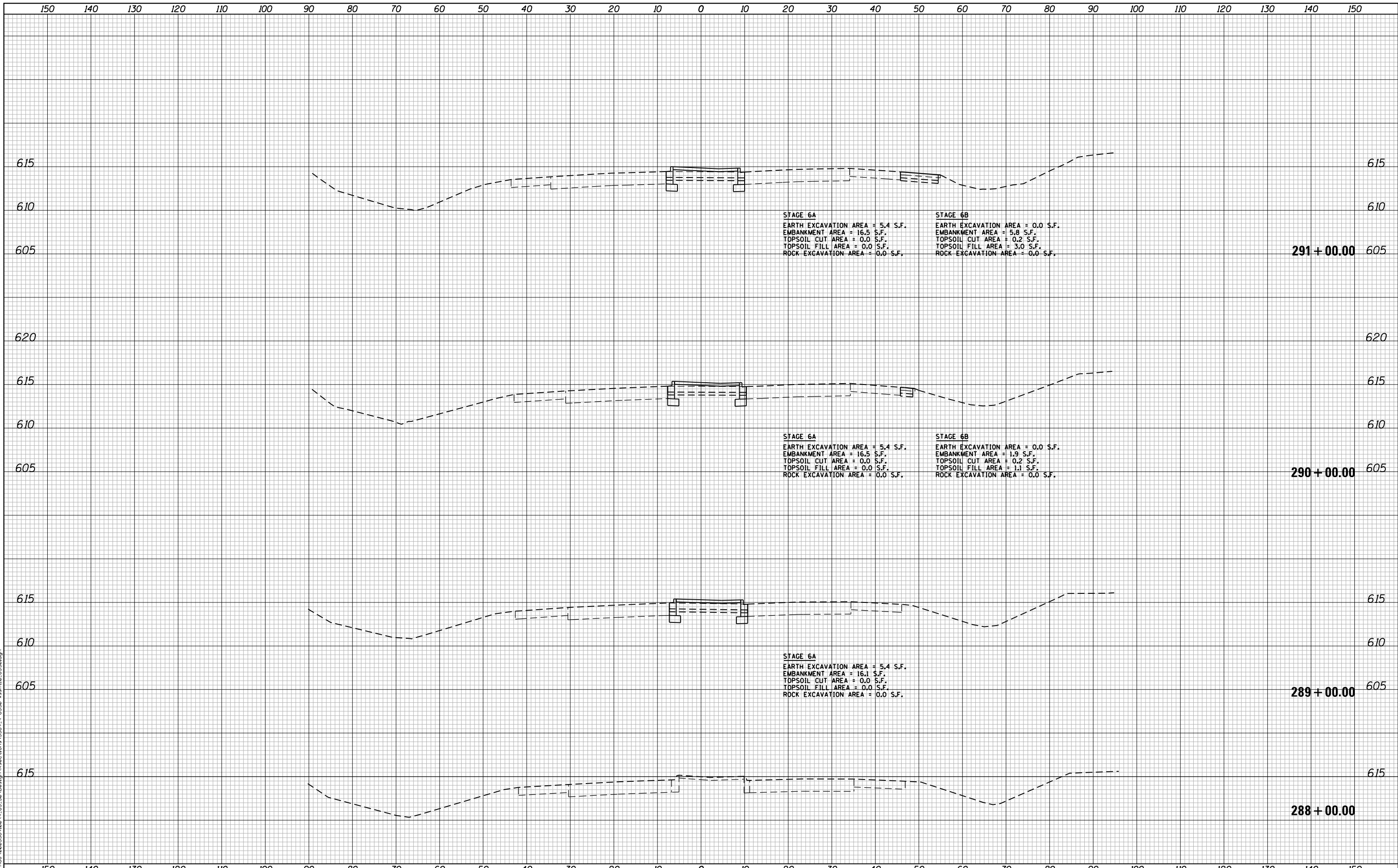
USER NAME = NTUMBEV	DESIGNED - EPS	REVISED -
	DRAWN - NGT	REVISED -
PLOT SCALE = 20.0000' / in.	CHECKED - DJO	REVISED -
PLOT DATE = 5/9/2018	DATE - 05/10/2018	REVISED -

**STATE OF ILLINOIS  
 DEPARTMENT OF TRANSPORTATION**

**F.A.I. 80 / US 30 INTERCHANGE  
 CROSS SECTIONS  
 US 30**

SCALE: SHEET NO. OF SHEETS STA. 338+00.00 TO STA. 339+00.00

F.A.I. RTE.	SECTION	COUNTY	TOTAL SHEETS	SHEET NO.
80	99-4-1VB-1-R	WILL	840	801
FED. ROAD DIST. NO. - ILLINOIS FED. AID PROJECT			CONTRACT NO. 60N87	



FILE NAME = N:\PROJECTS\0023284\004\_US\_30\_Design\CrossSections\3284\_4\_US30\_rst.tlb\_US30.dgn

**Ciorba Group, Inc.**  
 CONSULTING ENGINEERS  
 5507 North Cumberland Avenue, Suite 402  
 Chicago, Illinois 60656  
 Tel. 773.775.4009 Fax 773.775.4014

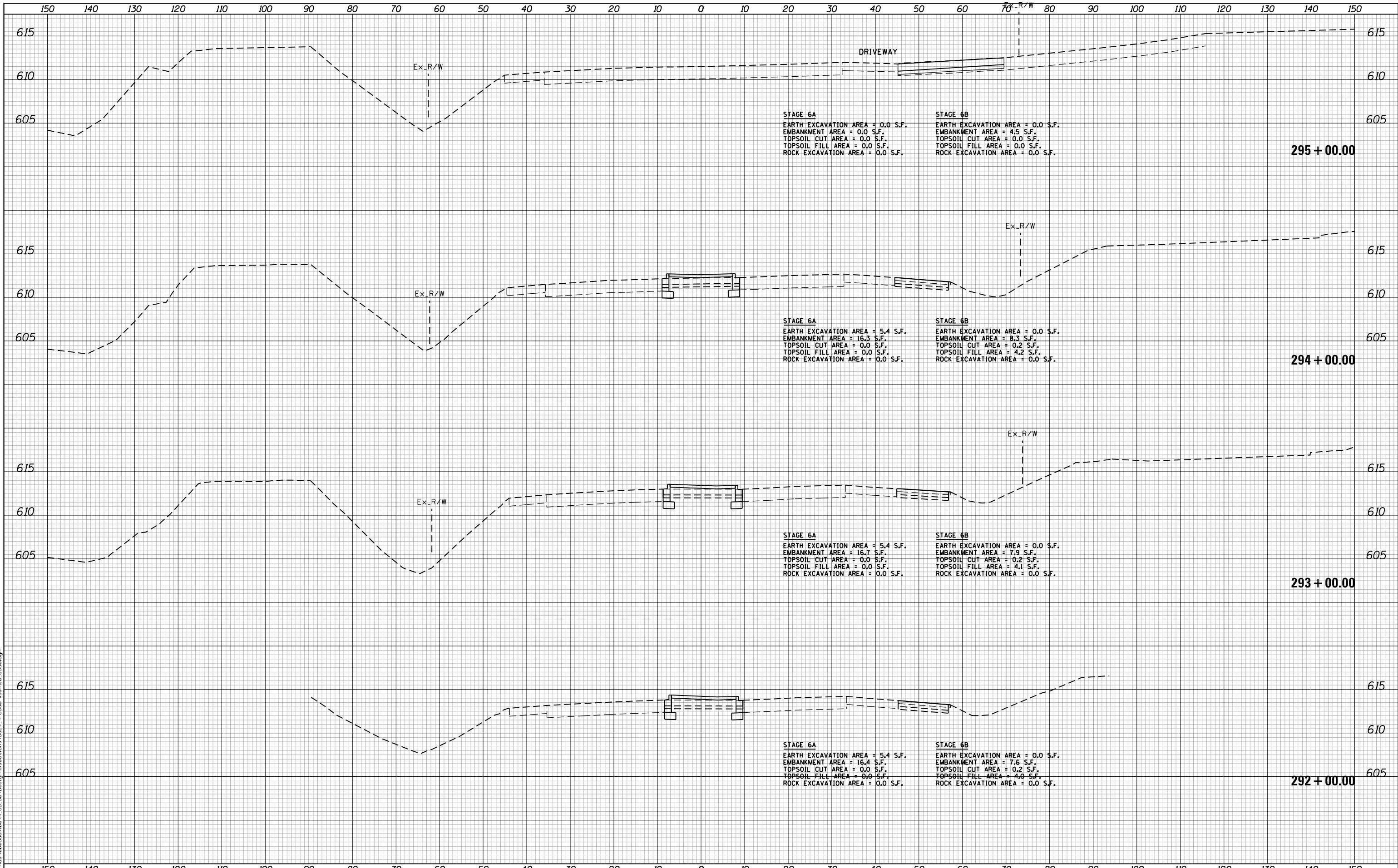
USER NAME = NTUMBEV	DESIGNED - EPS	REVISED -
	DRAWN - NGT	REVISED -
PLOT SCALE = 20.0000' / in.	CHECKED - DJO	REVISED -
PLOT DATE = 5/9/2018	DATE - 05/10/2018	REVISED -

**STATE OF ILLINOIS  
 DEPARTMENT OF TRANSPORTATION**

**F.A.I. 80 / US 30 INTERCHANGE  
 CROSS SECTIONS  
 US 30**

SCALE: SHEET NO. OF SHEETS STA. 288+00.00 TO STA. 291+00.00

F.A.I. RTE.	SECTION	COUNTY	TOTAL SHEETS	SHEET NO.
80	99-4-1VB-1-R	WILL	840	802
CONTRACT NO. 60N87			FED. ROAD DIST. NO. - ILLINOIS FED. AID PROJECT	



FILE NAME = N:\PROJECTS\020324\020324\_004\_US\_30\_Design\CrossSections\_3284\_4-US30-rest10\_US30.dgn

**Ciorba Group, Inc.**  
 CONSULTING ENGINEERS  
 5507 North Cumberland Avenue, Suite 402  
 Chicago, Illinois 60656  
 Tel. 773.775.4009 Fax 773.775.4014

USER NAME = NTUMBEV	DESIGNED - EPS	REVISED -
	DRAWN - NGT	REVISED -
PLOT SCALE = 20.0000" / in.	CHECKED - DJO	REVISED -
PLOT DATE = 5/9/2018	DATE - 05/10/2018	REVISED -

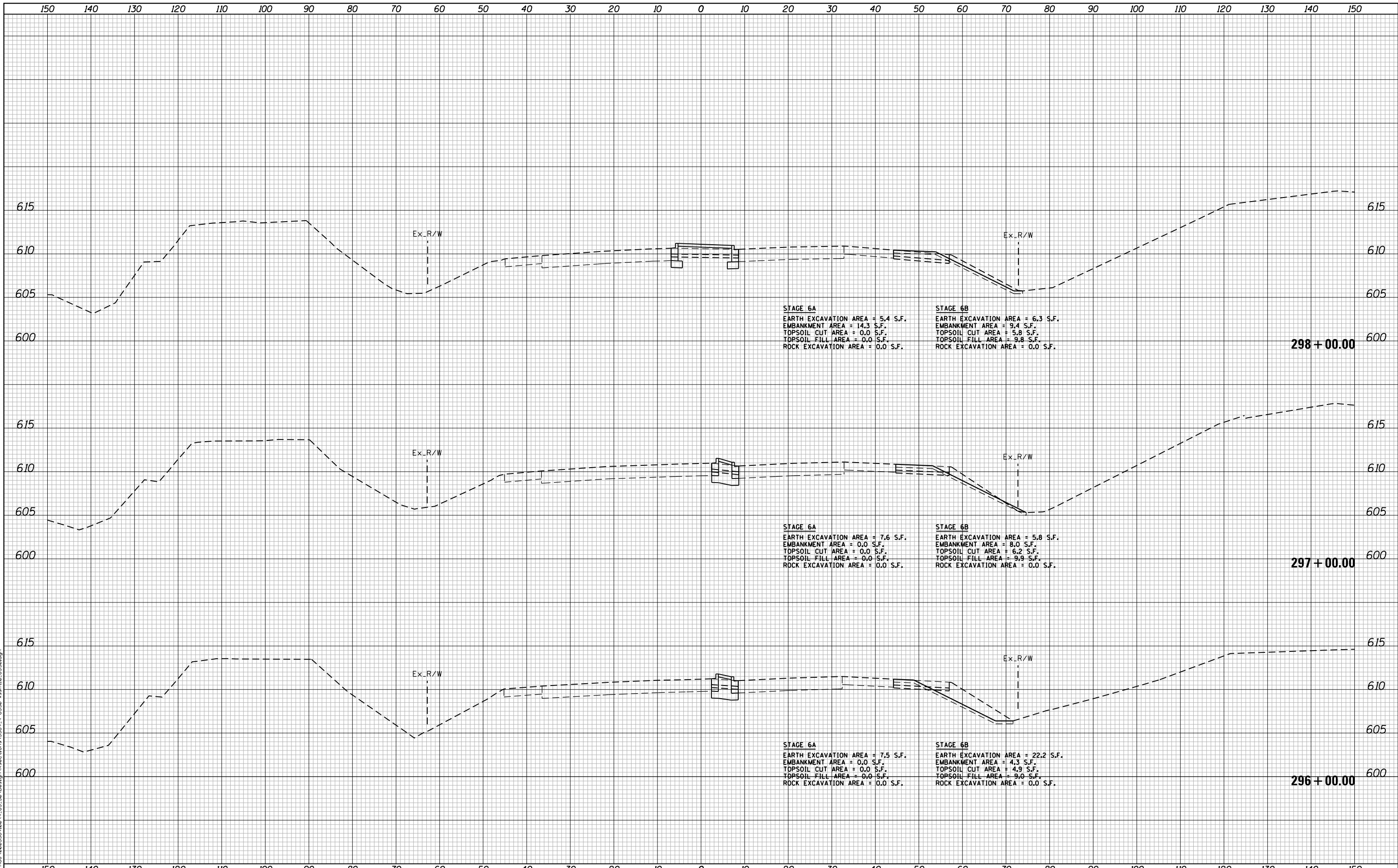
**STATE OF ILLINOIS  
 DEPARTMENT OF TRANSPORTATION**

**F.A.I. 80 / US 30 INTERCHANGE  
 CROSS SECTIONS  
 US 30**

SCALE: SHEET NO. OF SHEETS STA. 292+00.00 TO STA. 295+00.00

F.A.I. RTE.	SECTION	COUNTY	TOTAL SHEETS	SHEET NO.
80	99-4-1VB-1-R	WILL	840	803
CONTRACT NO. 60N87				

FED. ROAD DIST. NO. ILLINOIS FED. AID PROJECT



**STAGE 6A**  
 EARTH EXCAVATION AREA = 5.4 S.F.  
 EMBANKMENT AREA = 14.3 S.F.  
 TOPSOIL CUT AREA = 0.0 S.F.  
 TOPSOIL FILL AREA = 0.0 S.F.  
 ROCK EXCAVATION AREA = 0.0 S.F.

**STAGE 6B**  
 EARTH EXCAVATION AREA = 6.3 S.F.  
 EMBANKMENT AREA = 9.4 S.F.  
 TOPSOIL CUT AREA = 5.8 S.F.  
 TOPSOIL FILL AREA = 9.8 S.F.  
 ROCK EXCAVATION AREA = 0.0 S.F.

**298 + 00.00**

**STAGE 6A**  
 EARTH EXCAVATION AREA = 7.6 S.F.  
 EMBANKMENT AREA = 0.0 S.F.  
 TOPSOIL CUT AREA = 0.0 S.F.  
 TOPSOIL FILL AREA = 0.0 S.F.  
 ROCK EXCAVATION AREA = 0.0 S.F.

**STAGE 6B**  
 EARTH EXCAVATION AREA = 5.8 S.F.  
 EMBANKMENT AREA = 8.0 S.F.  
 TOPSOIL CUT AREA = 6.2 S.F.  
 TOPSOIL FILL AREA = 9.9 S.F.  
 ROCK EXCAVATION AREA = 0.0 S.F.

**297 + 00.00**

**STAGE 6A**  
 EARTH EXCAVATION AREA = 7.5 S.F.  
 EMBANKMENT AREA = 0.0 S.F.  
 TOPSOIL CUT AREA = 0.0 S.F.  
 TOPSOIL FILL AREA = 0.0 S.F.  
 ROCK EXCAVATION AREA = 0.0 S.F.

**STAGE 6B**  
 EARTH EXCAVATION AREA = 22.2 S.F.  
 EMBANKMENT AREA = 4.3 S.F.  
 TOPSOIL CUT AREA = 4.9 S.F.  
 TOPSOIL FILL AREA = 9.0 S.F.  
 ROCK EXCAVATION AREA = 0.0 S.F.

**296 + 00.00**

FILE NAME = N:\PROJECTS\0203284\004\US\_30\Design\CrossSections\3284\_4\US30\_rst118\_US30.dgn

**Ciorba Group, Inc.**  
 CONSULTING ENGINEERS  
 5507 North Cumberland Avenue, Suite 402  
 Chicago, Illinois 60656  
 Tel. 773.775.4009 Fax 773.775.4014

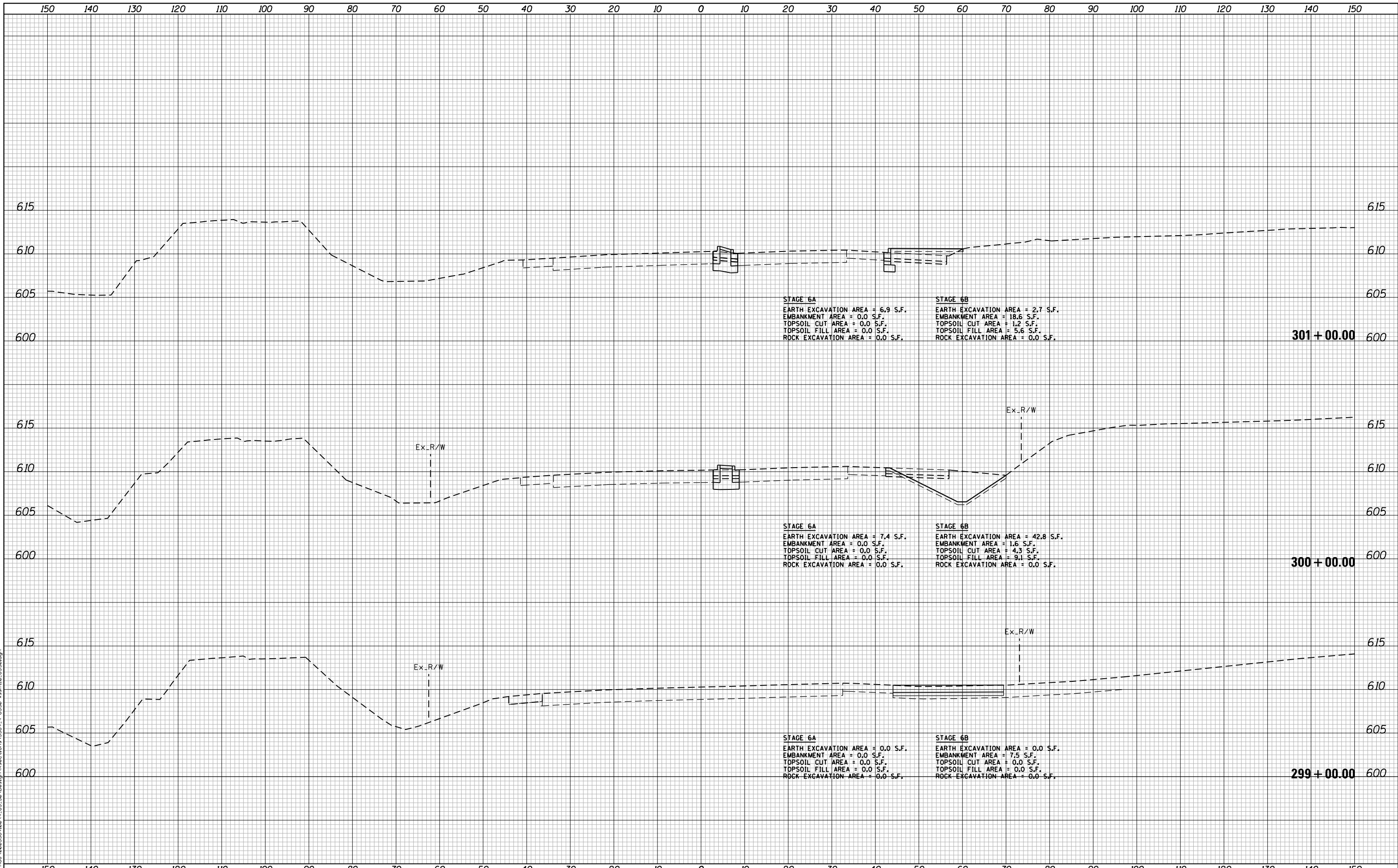
USER NAME = NTUMBEV	DESIGNED - EPS	REVISED -
	DRAWN - NGT	REVISED -
PLOT SCALE = 20.0000' / in.	CHECKED - DJO	REVISED -
PLOT DATE = 5/9/2018	DATE - 05/10/2018	REVISED -

**STATE OF ILLINOIS  
 DEPARTMENT OF TRANSPORTATION**

**F.A.I. 80 / US 30 INTERCHANGE  
 CROSS SECTIONS  
 US 30**

SCALE: SHEET NO. OF SHEETS STA. 296+00.00 TO STA. 298+00.00

F.A.I. RTE.	SECTION	COUNTY	TOTAL SHEETS	SHEET NO.
80	99-4-1VB-1-R	WILL	840	804
CONTRACT NO. 60N87			FED. ROAD DIST. NO. - ILLINOIS FED. AID PROJECT	



FILE NAME = N:\PROJECTS\020334-00-4-US-30-Design\CrossSections\_3284\_4-US30-rsht10\_US30.dgn

**Ciorba Group, Inc.**  
 CONSULTING ENGINEERS  
 5507 North Cumberland Avenue, Suite 402  
 Chicago, Illinois 60656  
 Tel. 773.775.4009 Fax 773.775.4014

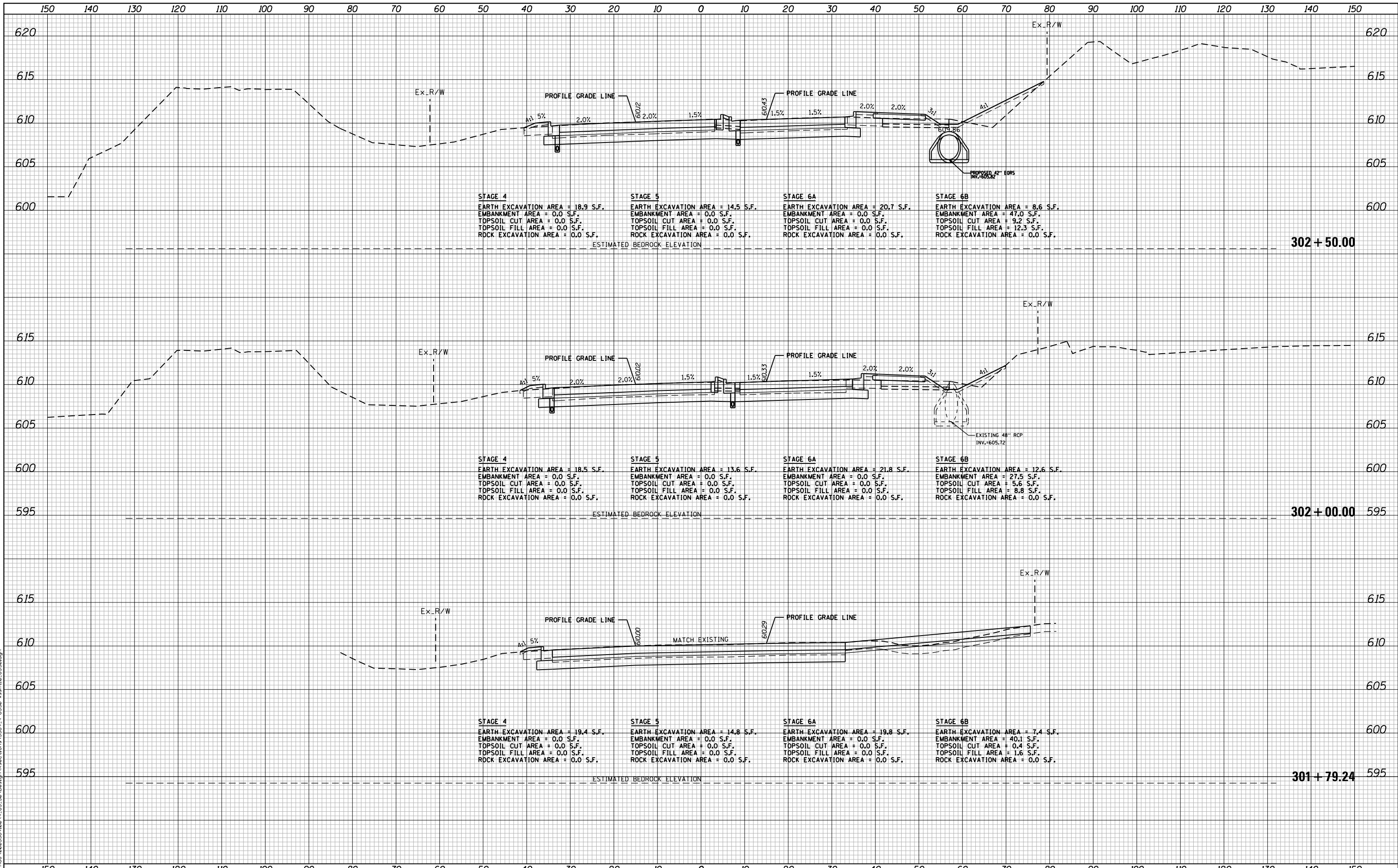
USER NAME = NTUMBEV	DESIGNED - EPS	REVISED -
	DRAWN - NGT	REVISED -
PLOT SCALE = 20.0000' / in.	CHECKED - DJO	REVISED -
PLOT DATE = 5/9/2018	DATE - 05/10/2018	REVISED -

**STATE OF ILLINOIS  
 DEPARTMENT OF TRANSPORTATION**

**F.A.I. 80 / US 30 INTERCHANGE  
 CROSS SECTIONS  
 US 30**

SCALE: SHEET NO. OF SHEETS STA. 299+00.00 TO STA. 301+00.00

F.A.I. RTE.	SECTION	COUNTY	TOTAL SHEETS	SHEET NO.
80	99-4-1VB-1-R	WILL	840	805
CONTRACT NO. 60N87				
FED. ROAD DIST. NO. - ILLINOIS FED. AID PROJECT				



FILE NAME = N:\PROJECTS\020334\004\_US\_30\_Design\CrossSections\_3084\_1-US30-rest.dwg

**Ciorba Group, Inc.**  
 CONSULTING ENGINEERS  
 5507 North Cumberland Avenue, Suite 402  
 Chicago, Illinois 60656  
 Tel. 773.775.4009 Fax 773.775.4014

USER NAME = NTUMBEV	DESIGNED - EPS	REVISED -
PLOT SCALE = 20.0000' / 1"	DRAWN - NGT	REVISED -
PLOT DATE = 5/9/2018	CHECKED - DJO	REVISED -
	DATE - 05/10/2018	REVISED -

**STATE OF ILLINOIS  
 DEPARTMENT OF TRANSPORTATION**

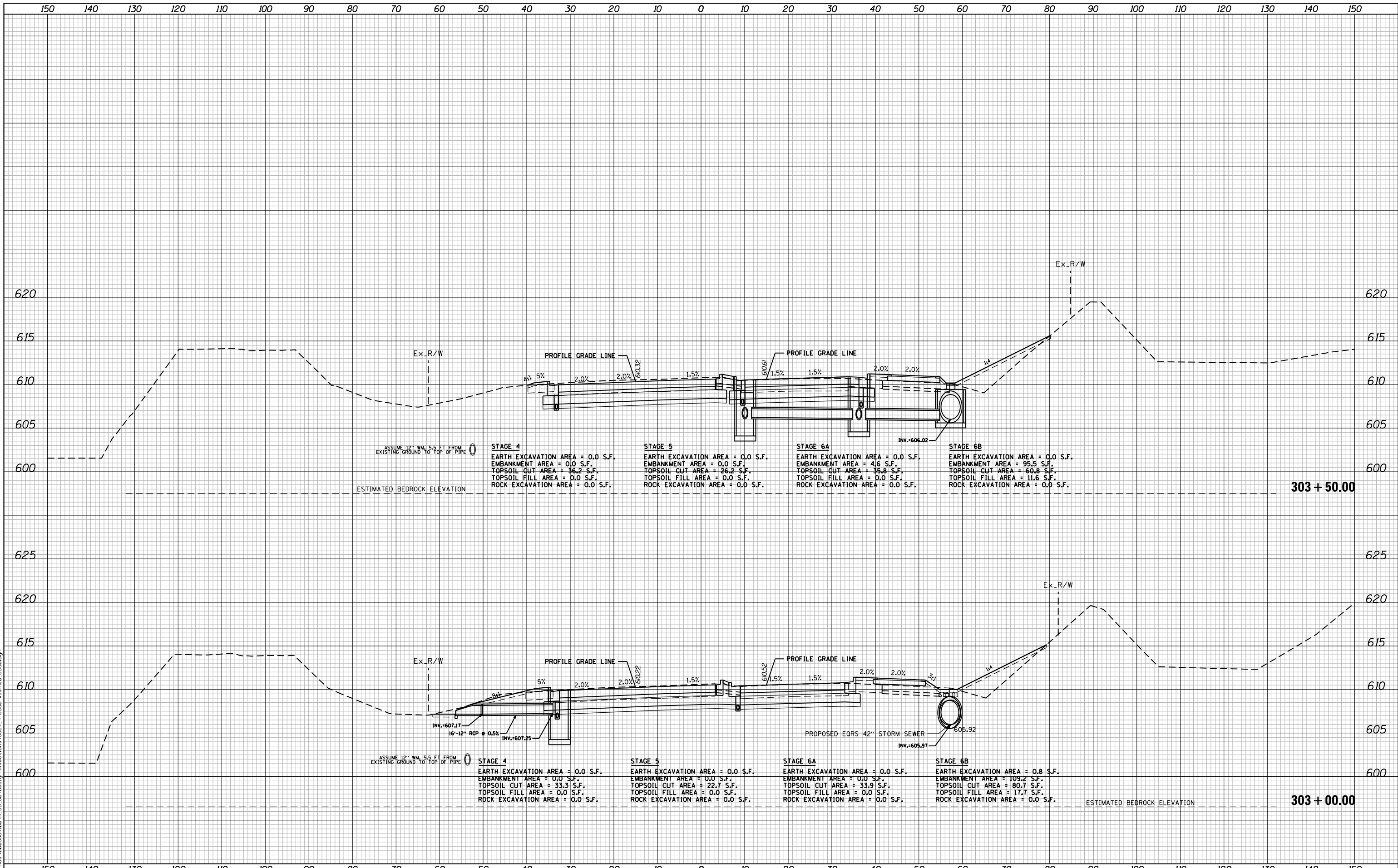
**F.A.I. 80 / US 30 INTERCHANGE  
 CROSS SECTIONS  
 US 30**

SCALE: SHEET NO. OF SHEETS STA. 301+79.24 TO STA. 302+50.00

F.A.I. RTE.	SECTION	COUNTY	TOTAL SHEETS	SHEET NO.
80	99-4-1VB-1-R	WILL	840	806

CONTRACT NO. 60N87

FED. ROAD DIST. NO. ILLINOIS FED. AID PROJECT



FILE NAME = N:\PROJ\002334\004\_US\_30\_Design\CrossSections\_3034\_1-US30-rsch110\_US30.dgn

**Ciorba Group, Inc.**  
 CONSULTING ENGINEERS  
 5507 North Cumberland Avenue, Suite 402  
 Chicago, Illinois 60656  
 Tel. 773.775.4009 Fax 773.775.4014

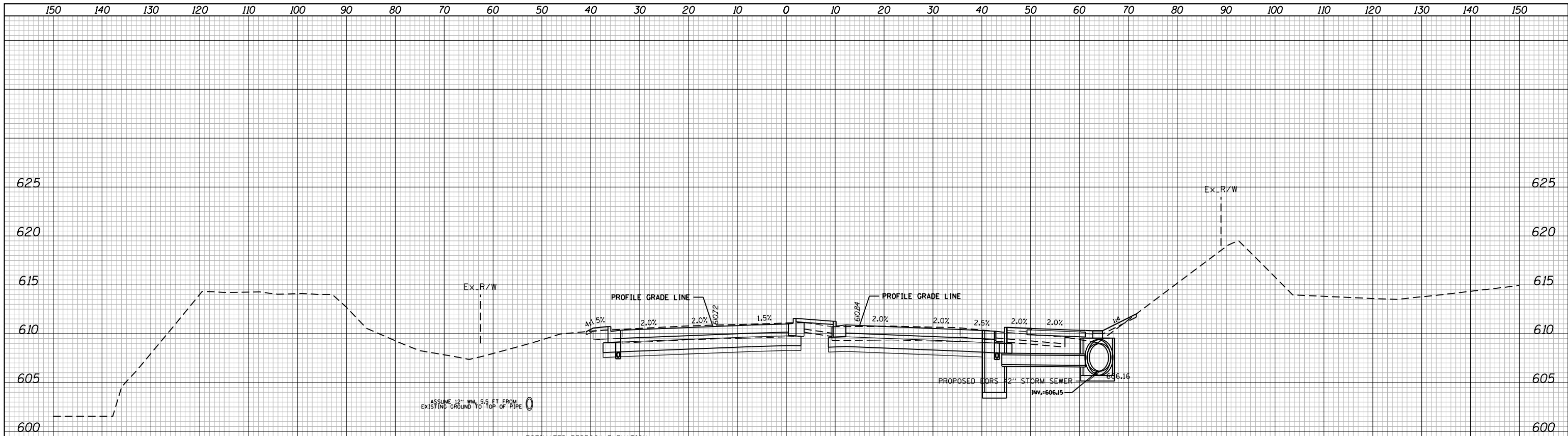
USER NAME = NTUMBEV	DESIGNED - EPS	REVISED -
	DRAWN - NGT	REVISED -
PLOT SCALE = 20.0000' / in.	CHECKED - DJO	REVISED -
PLOT DATE = 5/9/2018	DATE - 05/10/2018	REVISED -

**STATE OF ILLINOIS  
 DEPARTMENT OF TRANSPORTATION**

**F.A.I. 80 / US 30 INTERCHANGE  
 CROSS SECTIONS  
 US 30**

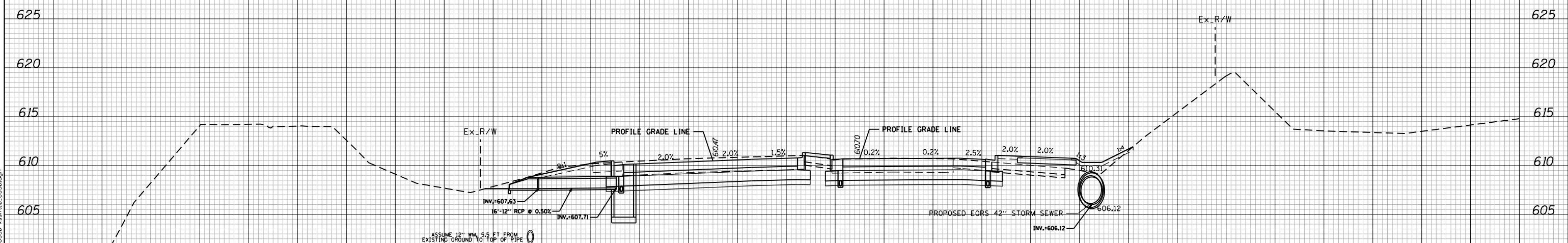
SCALE: SHEET NO. OF SHEETS STA. 303+00.00 TO STA. 303+50.00

F.A.I. RTE.	SECTION	COUNTY	TOTAL SHEETS	SHEET NO.
80	99-4-1VB-1-R	WILL	840	807
FED. ROAD DIST. NO. - ILLINOIS FED. AID PROJECT			CONTRACT NO. 60N87	



STAGE 4	STAGE 5	STAGE 6A	STAGE 6B
EARTH EXCAVATION AREA = 0.0 S.F.	EARTH EXCAVATION AREA = 0.1 S.F.	EARTH EXCAVATION AREA = 0.1 S.F.	EARTH EXCAVATION AREA = 0.1 S.F.
EMBANKMENT AREA = 0.0 S.F.	EMBANKMENT AREA = 1.0 S.F.	EMBANKMENT AREA = 15.8 S.F.	EMBANKMENT AREA = 29.9 S.F.
TOPSOIL CUT AREA = 37.41 S.F.	TOPSOIL CUT AREA = 40.8 S.F.	TOPSOIL CUT AREA = 31.8 S.F.	TOPSOIL CUT AREA = 18.3 S.F.
TOPSOIL FILL AREA = 0.0 S.F.	TOPSOIL FILL AREA = 0.0 S.F.	TOPSOIL FILL AREA = 0.0 S.F.	TOPSOIL FILL AREA = 3.6 S.F.
ROCK EXCAVATION AREA = 0.0 S.F.	ROCK EXCAVATION AREA = 0.0 S.F.	ROCK EXCAVATION AREA = 0.0 S.F.	ROCK EXCAVATION AREA = 0.0 S.F.

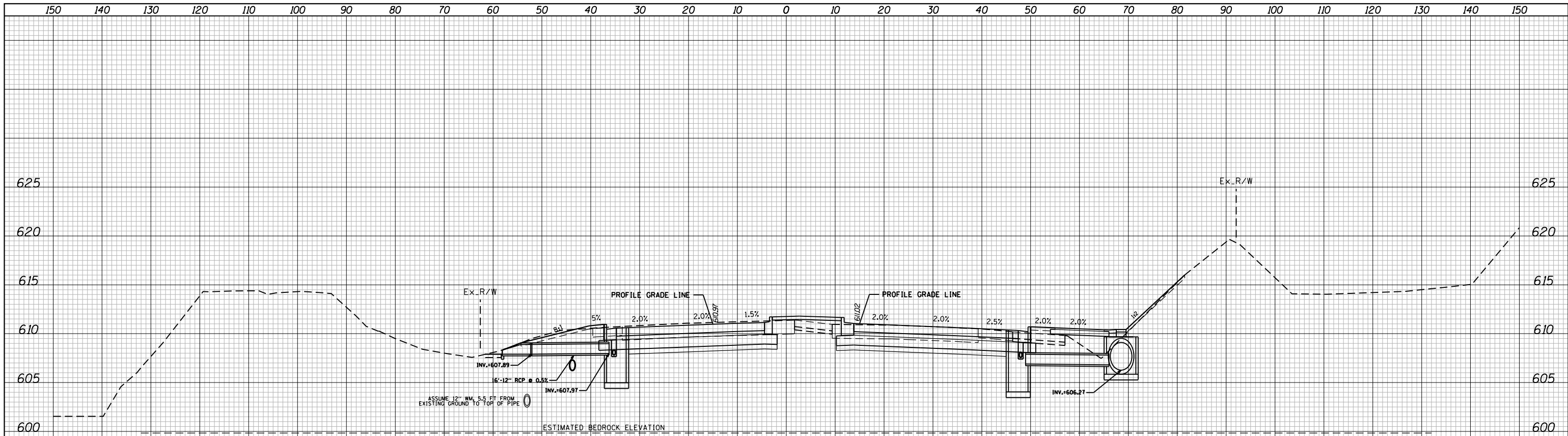
304 + 21.00



STAGE 4	STAGE 5	STAGE 6A	STAGE 6B
EARTH EXCAVATION AREA = 0.0 S.F.	EARTH EXCAVATION AREA = 0.0 S.F.	EARTH EXCAVATION AREA = 0.0 S.F.	EARTH EXCAVATION AREA = 7.7 S.F.
EMBANKMENT AREA = 0.0 S.F.	EMBANKMENT AREA = 0.0 S.F.	EMBANKMENT AREA = 0.0 S.F.	EMBANKMENT AREA = 45.7 S.F.
TOPSOIL CUT AREA = 41.4 S.F.	TOPSOIL CUT AREA = 34.8 S.F.	TOPSOIL CUT AREA = 34.5 S.F.	TOPSOIL CUT AREA = 31.6 S.F.
TOPSOIL FILL AREA = 0.0 S.F.	TOPSOIL FILL AREA = 0.0 S.F.	TOPSOIL FILL AREA = 0.0 S.F.	TOPSOIL FILL AREA = 10.8 S.F.
ROCK EXCAVATION AREA = 0.0 S.F.	ROCK EXCAVATION AREA = 0.0 S.F.	ROCK EXCAVATION AREA = 0.0 S.F.	ROCK EXCAVATION AREA = 0.0 S.F.

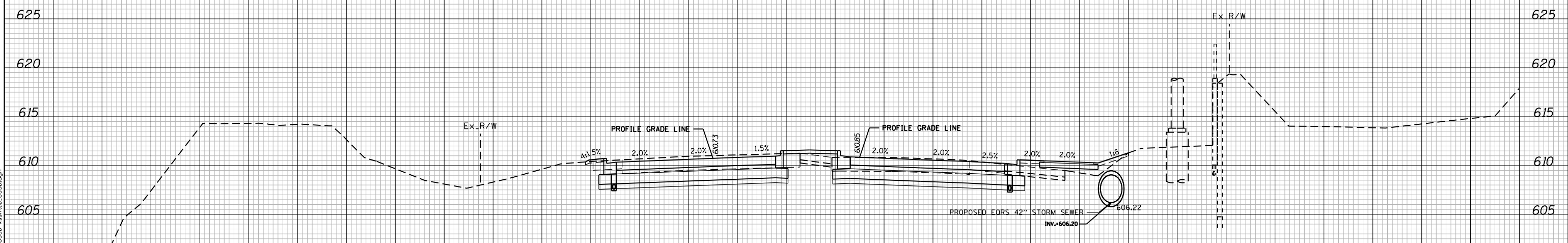
304 + 00.00





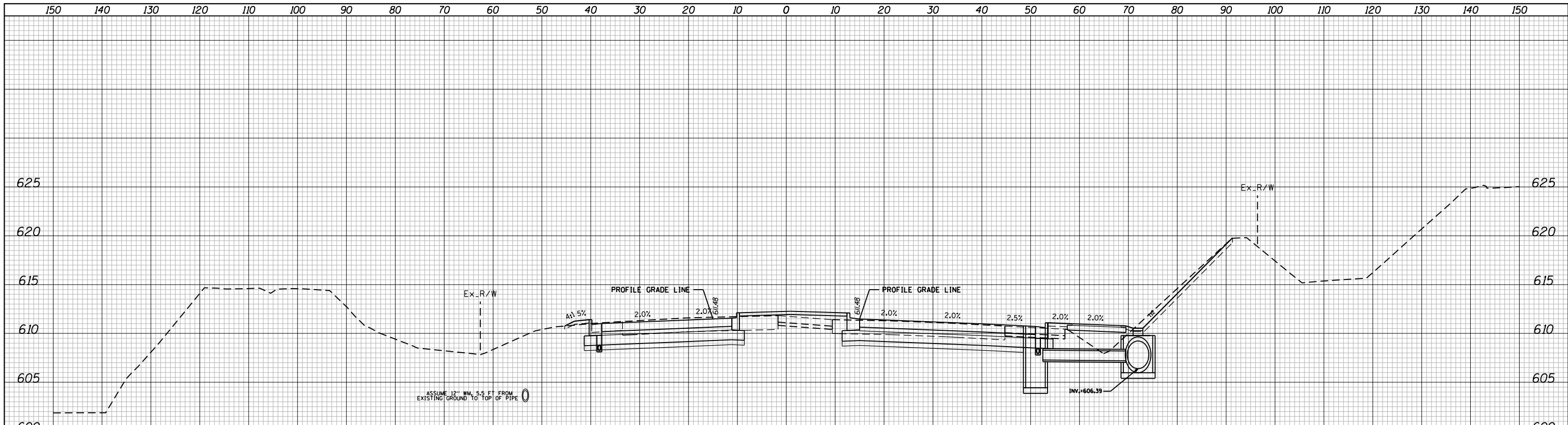
STAGE 4	STAGE 5	STAGE 6A	STAGE 6B
EARTH EXCAVATION AREA = 0.0 S.F.	EARTH EXCAVATION AREA = 0.0 S.F.	EARTH EXCAVATION AREA = 0.0 S.F.	EARTH EXCAVATION AREA = 0.0 S.F.
EMBANKMENT AREA = 1.2 S.F.	EMBANKMENT AREA = 1.2 S.F.	EMBANKMENT AREA = 38.0 S.F.	EMBANKMENT AREA = 58.3 S.F.
TOPSOIL CUT AREA = 37.0 S.F.	TOPSOIL CUT AREA = 44.6 S.F.	TOPSOIL CUT AREA = 38.8 S.F.	TOPSOIL CUT AREA = 65.7 S.F.
TOPSOIL FILL AREA = 0.0 S.F.	TOPSOIL FILL AREA = 0.0 S.F.	TOPSOIL FILL AREA = 0.0 S.F.	TOPSOIL FILL AREA = 11.8 S.F.
ROCK EXCAVATION AREA = 0.0 S.F.	ROCK EXCAVATION AREA = 0.0 S.F.	ROCK EXCAVATION AREA = 0.0 S.F.	ROCK EXCAVATION AREA = 0.0 S.F.

304 + 75.00



STAGE 4	STAGE 5	STAGE 6A	STAGE 6B
EARTH EXCAVATION AREA = 0.0 S.F.	EARTH EXCAVATION AREA = 0.0 S.F.	EARTH EXCAVATION AREA = 0.0 S.F.	EARTH EXCAVATION AREA = 0.0 S.F.
EMBANKMENT AREA = 0.0 S.F.	EMBANKMENT AREA = 0.0 S.F.	EMBANKMENT AREA = 29.7 S.F.	EMBANKMENT AREA = 33.5 S.F.
TOPSOIL CUT AREA = 39.4 S.F.	TOPSOIL CUT AREA = 45.0 S.F.	TOPSOIL CUT AREA = 40.0 S.F.	TOPSOIL CUT AREA = 34.4 S.F.
TOPSOIL FILL AREA = 0.0 S.F.	TOPSOIL FILL AREA = 0.0 S.F.	TOPSOIL FILL AREA = 0.0 S.F.	TOPSOIL FILL AREA = 4.9 S.F.
ROCK EXCAVATION AREA = 0.0 S.F.	ROCK EXCAVATION AREA = 0.0 S.F.	ROCK EXCAVATION AREA = 0.0 S.F.	ROCK EXCAVATION AREA = 0.0 S.F.

304 + 50.00



ESTIMATED BEDROCK ELEVATION

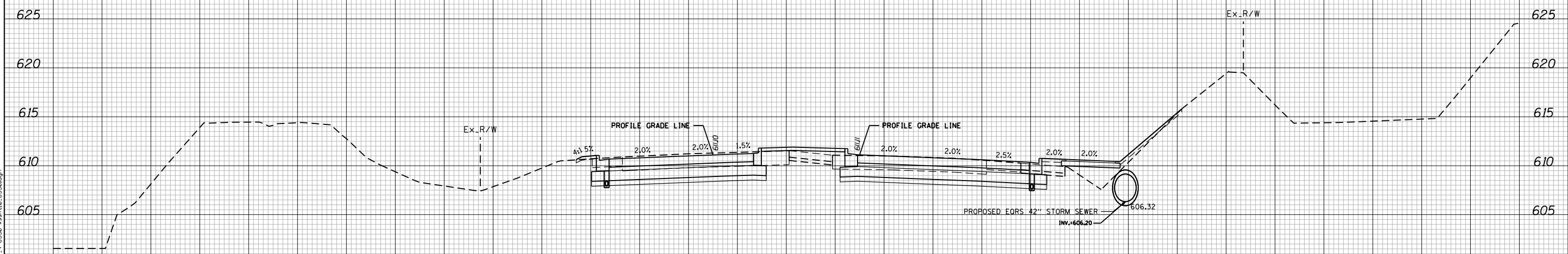
**STAGE 4**  
 EARTH EXCAVATION AREA = 0.0 S.F.  
 EMBANKMENT AREA = 0.0 S.F.  
 TOPSOIL CUT AREA = 40.6 S.F.  
 TOPSOIL FILL AREA = 0.0 S.F.  
 ROCK EXCAVATION AREA = 0.0 S.F.

**STAGE 5**  
 EARTH EXCAVATION AREA = 0.0 S.F.  
 EMBANKMENT AREA = 0.7 S.F.  
 TOPSOIL CUT AREA = 45.6 S.F.  
 TOPSOIL FILL AREA = 0.0 S.F.  
 ROCK EXCAVATION AREA = 0.0 S.F.

**STAGE 6A**  
 EARTH EXCAVATION AREA = 0.0 S.F.  
 EMBANKMENT AREA = 65.3 S.F.  
 TOPSOIL CUT AREA = 42.5 S.F.  
 TOPSOIL FILL AREA = 0.0 S.F.  
 ROCK EXCAVATION AREA = 0.0 S.F.

**STAGE 6B**  
 EARTH EXCAVATION AREA = 5.6 S.F.  
 EMBANKMENT AREA = 39.0 S.F.  
 TOPSOIL CUT AREA = 42.2 S.F.  
 TOPSOIL FILL AREA = 13.0 S.F.  
 ROCK EXCAVATION AREA = 0.0 S.F.

**305 + 50.00**



ESTIMATED BEDROCK ELEVATION

**STAGE 4**  
 EARTH EXCAVATION AREA = 0.0 S.F.  
 EMBANKMENT AREA = 0.0 S.F.  
 TOPSOIL CUT AREA = 38.5 S.F.  
 TOPSOIL FILL AREA = 0.0 S.F.  
 ROCK EXCAVATION AREA = 0.0 S.F.

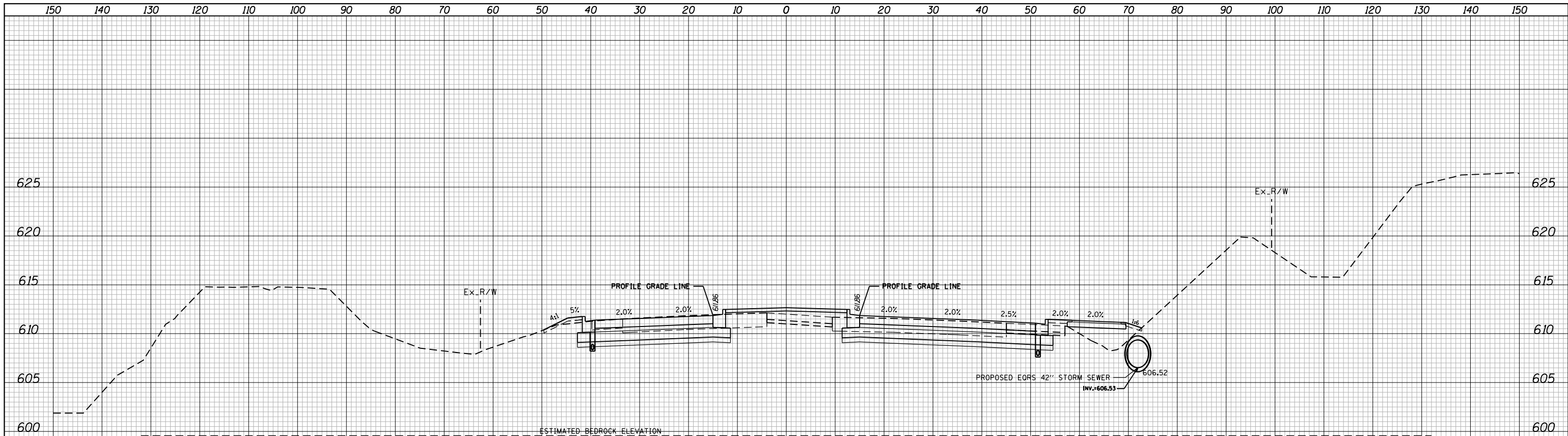
**STAGE 5**  
 EARTH EXCAVATION AREA = 0.0 S.F.  
 EMBANKMENT AREA = 0.0 S.F.  
 TOPSOIL CUT AREA = 48.2 S.F.  
 TOPSOIL FILL AREA = 0.0 S.F.  
 ROCK EXCAVATION AREA = 0.0 S.F.

**STAGE 6A**  
 EARTH EXCAVATION AREA = 0.0 S.F.  
 EMBANKMENT AREA = 46.4 S.F.  
 TOPSOIL CUT AREA = 42.0 S.F.  
 TOPSOIL FILL AREA = 0.0 S.F.  
 ROCK EXCAVATION AREA = 0.0 S.F.

**STAGE 6B**  
 EARTH EXCAVATION AREA = 0.0 S.F.  
 EMBANKMENT AREA = 31.7 S.F.  
 TOPSOIL CUT AREA = 31.7 S.F.  
 TOPSOIL FILL AREA = 7.3 S.F.  
 ROCK EXCAVATION AREA = 0.0 S.F.

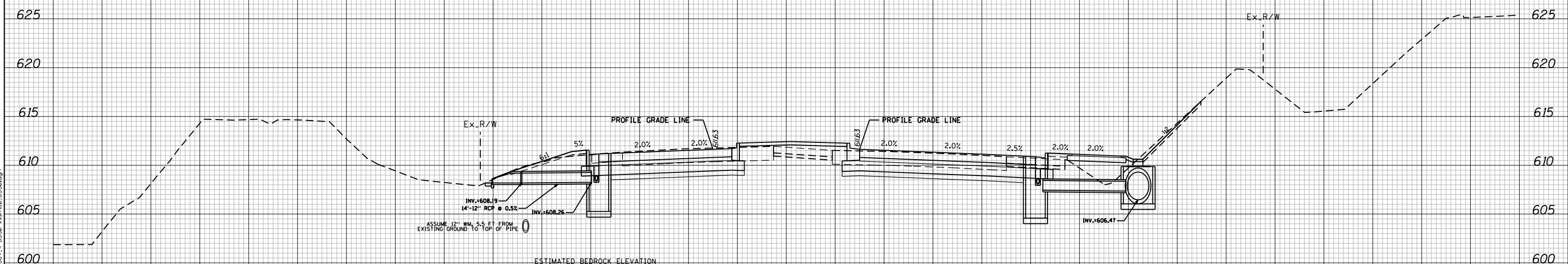
**305 + 00.00**

FILE NAME = N:\PROJECTS\020334-00-4\_US-30\_Design\CrossSections\_3084\_4-1-10-US30-est.dwg



STAGE 4	STAGE 5	STAGE 6A	STAGE 6B
EARTH EXCAVATION AREA = 0.0 S.F.	EARTH EXCAVATION AREA = 0.0 S.F.	EARTH EXCAVATION AREA = 0.0 S.F.	EARTH EXCAVATION AREA = 0.0 S.F.
EMBANKMENT AREA = 0.0 S.F.	EMBANKMENT AREA = 0.0 S.F.	EMBANKMENT AREA = 75.4 S.F.	EMBANKMENT AREA = 59.1 S.F.
TOPSOIL CUT AREA = 34.9 S.F.	TOPSOIL CUT AREA = 42.7 S.F.	TOPSOIL CUT AREA = 47.7 S.F.	TOPSOIL CUT AREA = 48.6 S.F.
TOPSOIL FILL AREA = 0.0 S.F.	TOPSOIL FILL AREA = 0.0 S.F.	TOPSOIL FILL AREA = 0.0 S.F.	TOPSOIL FILL AREA = 5.2 S.F.
ROCK EXCAVATION AREA = 0.0 S.F.	ROCK EXCAVATION AREA = 0.0 S.F.	ROCK EXCAVATION AREA = 0.0 S.F.	ROCK EXCAVATION AREA = 0.0 S.F.

306 + 00.00



STAGE 4	STAGE 5	STAGE 6A	STAGE 6B
EARTH EXCAVATION AREA = 0.0 S.F.	EARTH EXCAVATION AREA = 0.0 S.F.	EARTH EXCAVATION AREA = 0.0 S.F.	EARTH EXCAVATION AREA = 1.0 S.F.
EMBANKMENT AREA = 1.2 S.F.	EMBANKMENT AREA = 0.7 S.F.	EMBANKMENT AREA = 65.3 S.F.	EMBANKMENT AREA = 62.9 S.F.
TOPSOIL CUT AREA = 40.5 S.F.	TOPSOIL CUT AREA = 44.2 S.F.	TOPSOIL CUT AREA = 41.8 S.F.	TOPSOIL CUT AREA = 54.1 S.F.
TOPSOIL FILL AREA = 0.0 S.F.	TOPSOIL FILL AREA = 0.0 S.F.	TOPSOIL FILL AREA = 0.0 S.F.	TOPSOIL FILL AREA = 6.5 S.F.
ROCK EXCAVATION AREA = 0.0 S.F.	ROCK EXCAVATION AREA = 0.0 S.F.	ROCK EXCAVATION AREA = 0.0 S.F.	ROCK EXCAVATION AREA = 0.0 S.F.

305 + 70.00

**Ciorba Group, Inc.**  
 CONSULTING ENGINEERS  
 5507 North Cumberland Avenue, Suite 402  
 Chicago, Illinois 60656  
 Tel. 773.775.4009 Fax 773.775.4014

USER NAME = NTUMBEV	DESIGNED - EPS	REVISED -
PLOT SCALE = 20.0000' / in.	DRAWN - NGT	REVISED -
PLOT DATE = 5/9/2018	CHECKED - DJO	REVISED -
	DATE - 05/10/2018	REVISED -

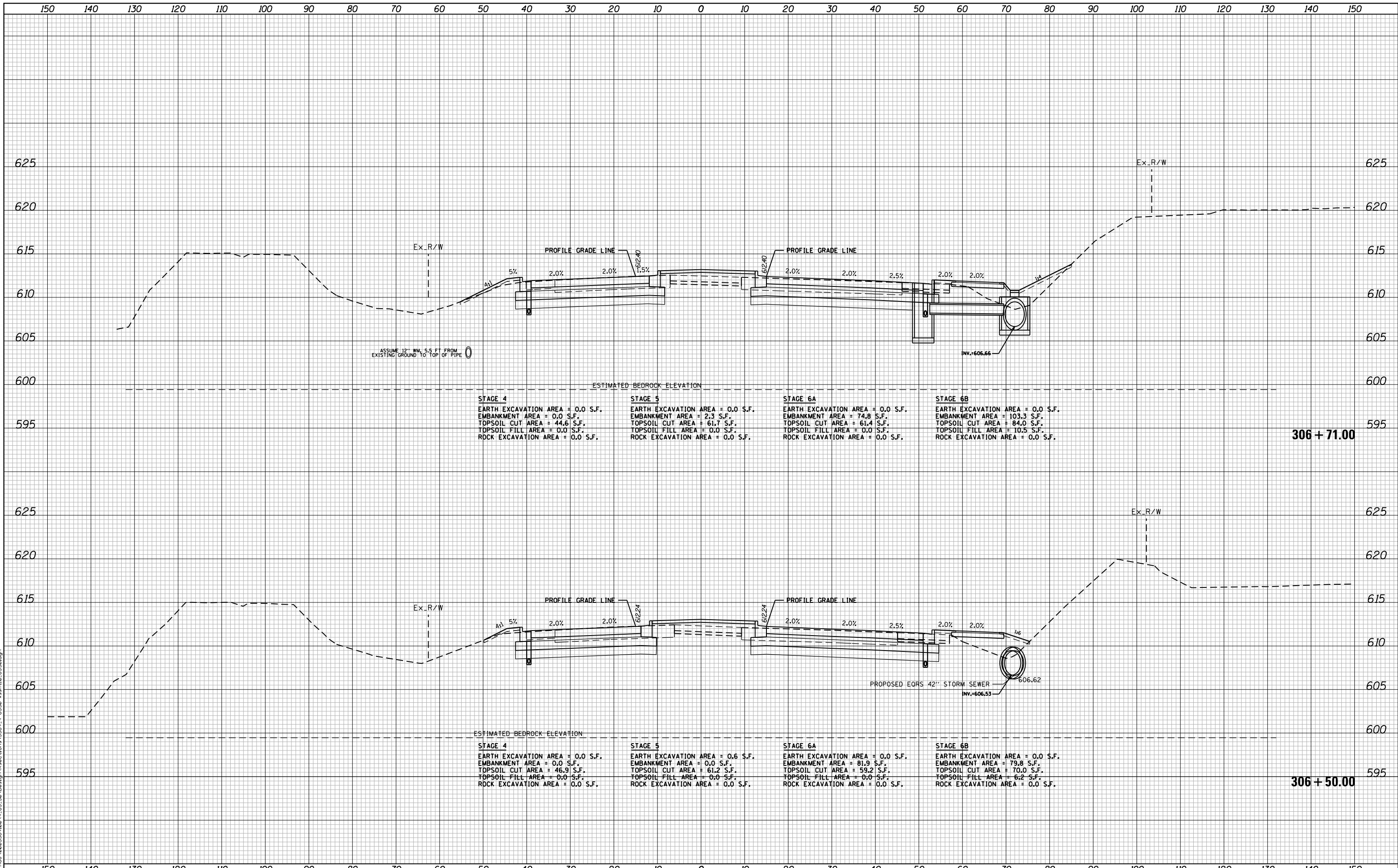
**STATE OF ILLINOIS  
 DEPARTMENT OF TRANSPORTATION**

**F.A.I. 80 / US 30 INTERCHANGE  
 CROSS SECTIONS  
 US 30**

SCALE:	SHEET NO.	OF SHEETS	STA. 305+70.00 TO STA. 306+00.00
--------	-----------	-----------	----------------------------------

F.A.I. RTE.	SECTION	COUNTY	TOTAL SHEETS	SHEET NO.
80	99-4-1VB-1-R	WILL	840	811
FED. ROAD DIST. NO. - ILLINOIS FED. AID PROJECT			CONTRACT NO. 60N87	

FILE NAME = N:\PROJ\002324\004\_US\_30\_Design\CrossSections\_3084\_1-US30-rsch.tlb\_US30.dgn



STAGE 4	STAGE 5	STAGE 6A	STAGE 6B
EARTH EXCAVATION AREA = 0.0 S.F.	EARTH EXCAVATION AREA = 0.0 S.F.	EARTH EXCAVATION AREA = 0.0 S.F.	EARTH EXCAVATION AREA = 0.0 S.F.
EMBANKMENT AREA = 0.0 S.F.	EMBANKMENT AREA = 2.3 S.F.	EMBANKMENT AREA = 74.8 S.F.	EMBANKMENT AREA = 103.3 S.F.
TOPSOIL CUT AREA = 44.6 S.F.	TOPSOIL CUT AREA = 61.7 S.F.	TOPSOIL CUT AREA = 61.4 S.F.	TOPSOIL CUT AREA = 84.0 S.F.
TOPSOIL FILL AREA = 0.0 S.F.	TOPSOIL FILL AREA = 0.0 S.F.	TOPSOIL FILL AREA = 0.0 S.F.	TOPSOIL FILL AREA = 10.5 S.F.
ROCK EXCAVATION AREA = 0.0 S.F.	ROCK EXCAVATION AREA = 0.0 S.F.	ROCK EXCAVATION AREA = 0.0 S.F.	ROCK EXCAVATION AREA = 0.0 S.F.

306 + 71.00

STAGE 4	STAGE 5	STAGE 6A	STAGE 6B
EARTH EXCAVATION AREA = 0.0 S.F.	EARTH EXCAVATION AREA = 0.6 S.F.	EARTH EXCAVATION AREA = 0.0 S.F.	EARTH EXCAVATION AREA = 0.0 S.F.
EMBANKMENT AREA = 0.0 S.F.	EMBANKMENT AREA = 0.0 S.F.	EMBANKMENT AREA = 81.9 S.F.	EMBANKMENT AREA = 79.8 S.F.
TOPSOIL CUT AREA = 46.9 S.F.	TOPSOIL CUT AREA = 61.2 S.F.	TOPSOIL CUT AREA = 59.2 S.F.	TOPSOIL CUT AREA = 70.0 S.F.
TOPSOIL FILL AREA = 0.0 S.F.	TOPSOIL FILL AREA = 0.0 S.F.	TOPSOIL FILL AREA = 0.0 S.F.	TOPSOIL FILL AREA = 6.2 S.F.
ROCK EXCAVATION AREA = 0.0 S.F.	ROCK EXCAVATION AREA = 0.0 S.F.	ROCK EXCAVATION AREA = 0.0 S.F.	ROCK EXCAVATION AREA = 0.0 S.F.

306 + 50.00

**Ciorba Group, Inc.**  
 CONSULTING ENGINEERS  
 5507 North Cumberland Avenue, Suite 402  
 Chicago, Illinois 60656  
 Tel. 773.775.4009 Fax 773.775.4014

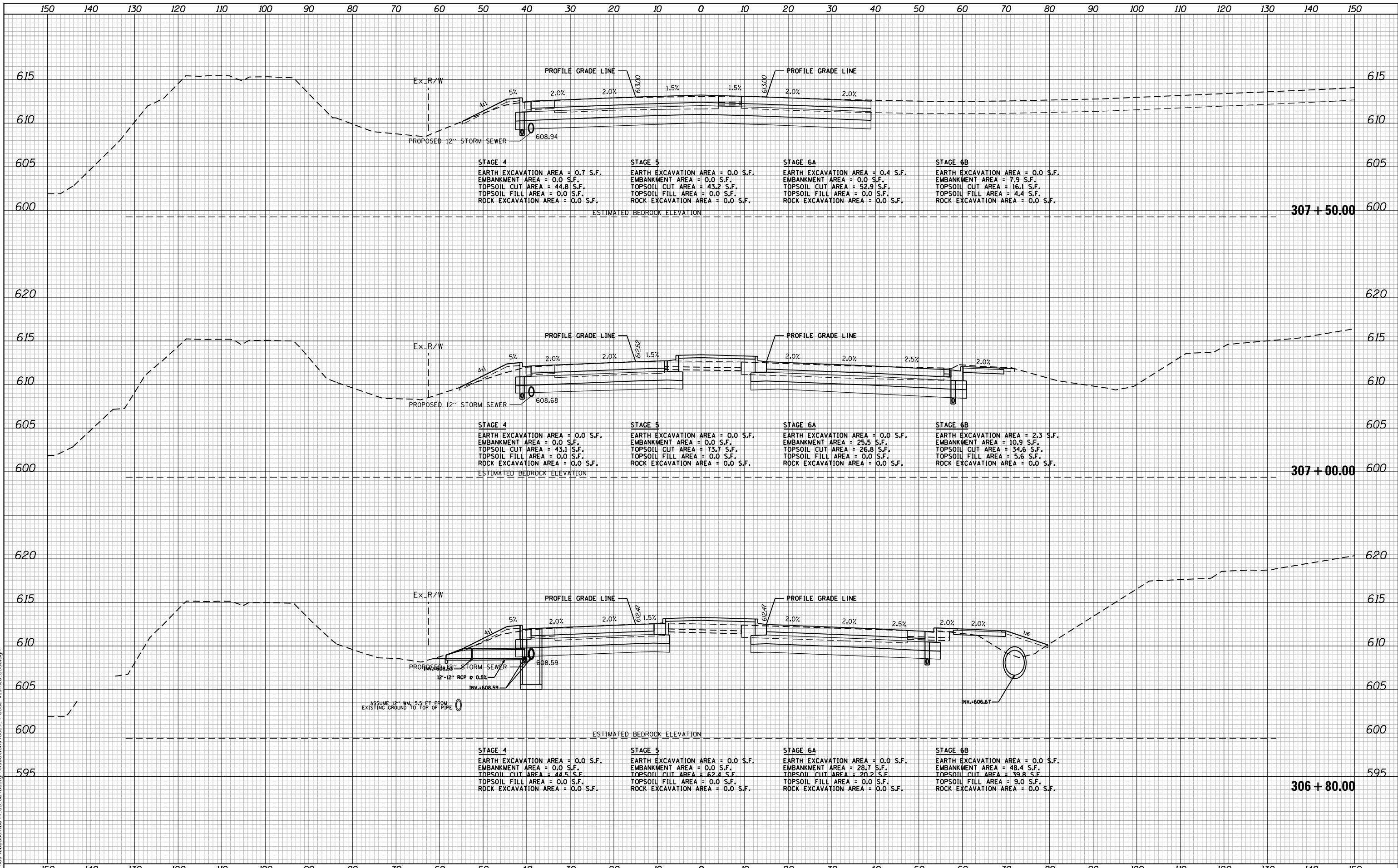
USER NAME = NTUMBEV	DESIGNED - EPS	REVISED -
PLOT SCALE = 20.0000' / in.	DRAWN - NGT	REVISED -
PLOT DATE = 5/9/2018	CHECKED - DJO	REVISED -
	DATE - 05/10/2018	REVISED -

**STATE OF ILLINOIS  
 DEPARTMENT OF TRANSPORTATION**

**F.A.I. 80 / US 30 INTERCHANGE  
 CROSS SECTIONS  
 US 30**

SCALE:	SHEET NO.	OF SHEETS	STA. 306+50.00 TO STA. 306+71.00
--------	-----------	-----------	----------------------------------

F.A.I. RTE.	SECTION	COUNTY	TOTAL SHEETS	SHEET NO.
80	99-4-1VB-1-R	WILL	840	812
FED. ROAD DIST. NO. - ILLINOIS FED. AID PROJECT			CONTRACT NO. 60N87	



FILE NAME = N:\PROJECTS\020334-00-4-US-30-Design\CrossSections\_306-4-US30-rest.dwg

**Ciorba Group, Inc.**  
 CONSULTING ENGINEERS  
 5507 North Cumberland Avenue, Suite 402  
 Chicago, Illinois 60656  
 Tel. 773.775.4009 Fax 773.775.4014

USER NAME =	NTUMBEV
DESIGNED -	EPS
DRAWN -	NGT
CHECKED -	DJO
DATE -	05/10/2018
PLOT SCALE =	20.0000' / in.
PLOT DATE =	5/9/2018

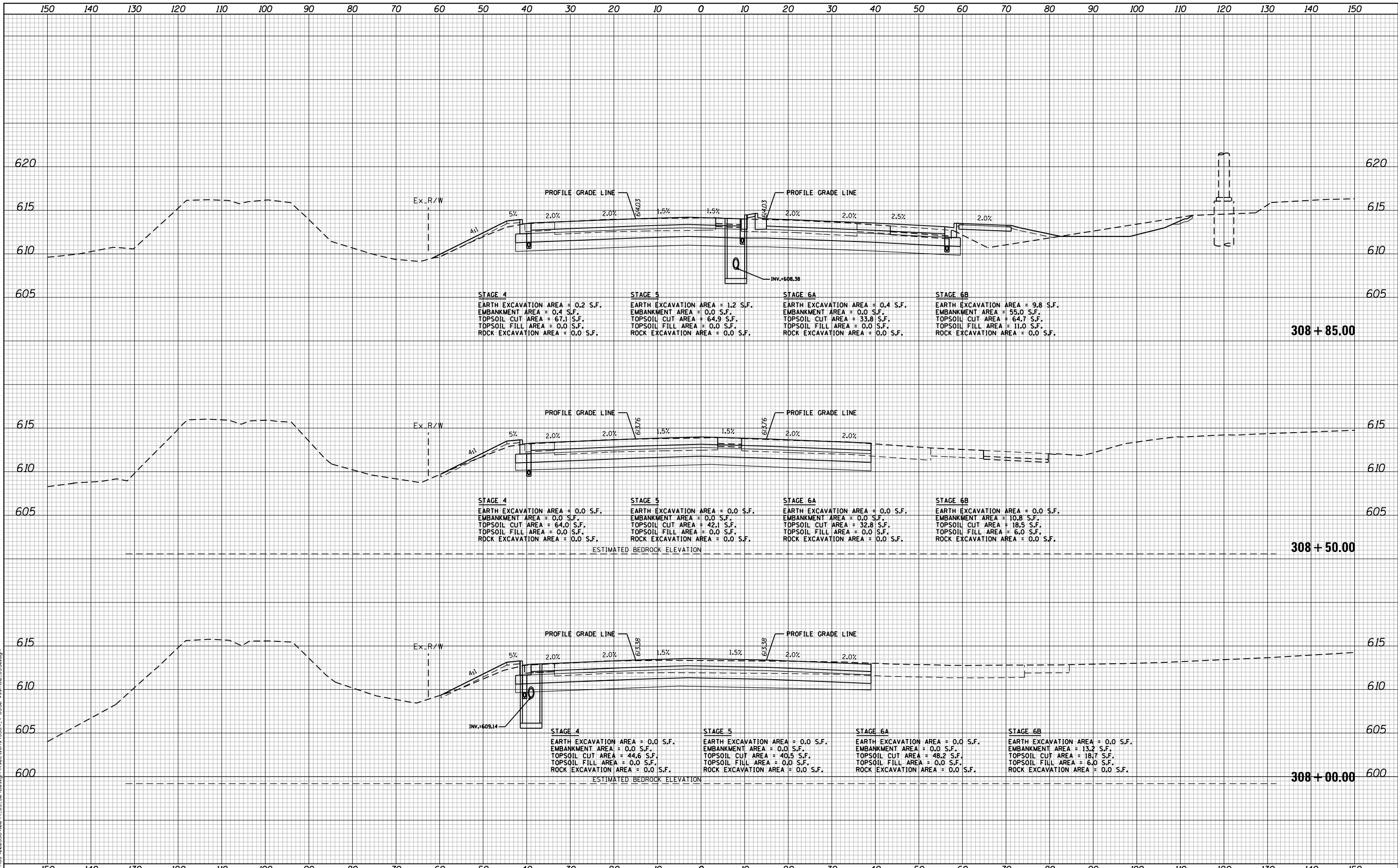
REVISED -	
REVISED -	
REVISED -	
REVISED -	

**STATE OF ILLINOIS  
 DEPARTMENT OF TRANSPORTATION**

**F.A.I. 80 / US 30 INTERCHANGE  
 CROSS SECTIONS  
 US 30**

SCALE: SHEET NO. OF SHEETS STA. 306+80.00 TO STA. 307+50.00

F.A.I. RTE.	SECTION	COUNTY	TOTAL SHEETS	SHEET NO.
80	99-4-1VB-1-R	WILL	840	813
CONTRACT NO. 60N87				
FED. ROAD DIST. NO. ILLINOIS FED. AID PROJECT				



**STAGE 4**  
 EARTH EXCAVATION AREA = 0.2 S.F.  
 EMBANKMENT AREA = 0.4 S.F.  
 TOPSOIL CUT AREA = 67.1 S.F.  
 TOPSOIL FILL AREA = 0.0 S.F.  
 ROCK EXCAVATION AREA = 0.0 S.F.

**STAGE 5**  
 EARTH EXCAVATION AREA = 1.2 S.F.  
 EMBANKMENT AREA = 0.0 S.F.  
 TOPSOIL CUT AREA = 64.9 S.F.  
 TOPSOIL FILL AREA = 0.0 S.F.  
 ROCK EXCAVATION AREA = 0.0 S.F.

**STAGE 6A**  
 EARTH EXCAVATION AREA = 0.4 S.F.  
 EMBANKMENT AREA = 0.0 S.F.  
 TOPSOIL CUT AREA = 33.8 S.F.  
 TOPSOIL FILL AREA = 0.0 S.F.  
 ROCK EXCAVATION AREA = 0.0 S.F.

**STAGE 6B**  
 EARTH EXCAVATION AREA = 9.8 S.F.  
 EMBANKMENT AREA = 55.0 S.F.  
 TOPSOIL CUT AREA = 64.7 S.F.  
 TOPSOIL FILL AREA = 11.0 S.F.  
 ROCK EXCAVATION AREA = 0.0 S.F.

**STAGE 4**  
 EARTH EXCAVATION AREA = 0.0 S.F.  
 EMBANKMENT AREA = 0.0 S.F.  
 TOPSOIL CUT AREA = 64.0 S.F.  
 TOPSOIL FILL AREA = 0.0 S.F.  
 ROCK EXCAVATION AREA = 0.0 S.F.

**STAGE 5**  
 EARTH EXCAVATION AREA = 0.0 S.F.  
 EMBANKMENT AREA = 0.0 S.F.  
 TOPSOIL CUT AREA = 42.1 S.F.  
 TOPSOIL FILL AREA = 0.0 S.F.  
 ROCK EXCAVATION AREA = 0.0 S.F.

**STAGE 6A**  
 EARTH EXCAVATION AREA = 0.0 S.F.  
 EMBANKMENT AREA = 0.0 S.F.  
 TOPSOIL CUT AREA = 32.8 S.F.  
 TOPSOIL FILL AREA = 0.0 S.F.  
 ROCK EXCAVATION AREA = 0.0 S.F.

**STAGE 6B**  
 EARTH EXCAVATION AREA = 0.0 S.F.  
 EMBANKMENT AREA = 10.8 S.F.  
 TOPSOIL CUT AREA = 18.5 S.F.  
 TOPSOIL FILL AREA = 6.0 S.F.  
 ROCK EXCAVATION AREA = 0.0 S.F.

**STAGE 4**  
 EARTH EXCAVATION AREA = 0.0 S.F.  
 EMBANKMENT AREA = 0.0 S.F.  
 TOPSOIL CUT AREA = 44.6 S.F.  
 TOPSOIL FILL AREA = 0.0 S.F.  
 ROCK EXCAVATION AREA = 0.0 S.F.

**STAGE 5**  
 EARTH EXCAVATION AREA = 0.0 S.F.  
 EMBANKMENT AREA = 0.0 S.F.  
 TOPSOIL CUT AREA = 40.5 S.F.  
 TOPSOIL FILL AREA = 0.0 S.F.  
 ROCK EXCAVATION AREA = 0.0 S.F.

**STAGE 6A**  
 EARTH EXCAVATION AREA = 0.0 S.F.  
 EMBANKMENT AREA = 0.0 S.F.  
 TOPSOIL CUT AREA = 48.2 S.F.  
 TOPSOIL FILL AREA = 0.0 S.F.  
 ROCK EXCAVATION AREA = 0.0 S.F.

**STAGE 6B**  
 EARTH EXCAVATION AREA = 0.0 S.F.  
 EMBANKMENT AREA = 13.2 S.F.  
 TOPSOIL CUT AREA = 18.7 S.F.  
 TOPSOIL FILL AREA = 6.0 S.F.  
 ROCK EXCAVATION AREA = 0.0 S.F.

FILE NAME = N:\PROJ\002334\004\_US\_30\_Design\Sections\3084\_+US30\_rsch10\_US30.dgn

**Ciorba Group, Inc.**  
 CONSULTING ENGINEERS  
 5507 North Cumberland Avenue, Suite 402  
 Chicago, Illinois 60656  
 Tel. 773.775.4009 Fax 773.775.4014


USER NAME = NTUMBEV	DESIGNED - EPS	REVISED -
PLOT SCALE = 20.0000' / in.	DRAWN - NGT	REVISED -
PLOT DATE = 5/9/2018	CHECKED - DJO	REVISED -
	DATE - 05/10/2018	REVISED -

**STATE OF ILLINOIS  
 DEPARTMENT OF TRANSPORTATION**

**F.A.I. 80 / US 30 INTERCHANGE  
 CROSS SECTIONS  
 US 30**

SCALE: SHEET NO. OF SHEETS STA. 308+00.00 TO STA. 308+85.00

F.A.I. RTE.	SECTION	COUNTY	TOTAL SHEETS	SHEET NO.
80	99-4-1VB-1-R	WILL	840	814
CONTRACT NO. 60N87			FED. ROAD DIST. NO. ILLINOIS FED. AID PROJECT	



FILE NAME = N:\PROJECTS\020324-00\4\_US\_30\_Design\Sections\3094\_1-US30-est110\_US30.dgn


**Ciorba Group, Inc.**  
 CONSULTING ENGINEERS  
 5507 North Cumberland Avenue, Suite 402  
 Chicago, Illinois 60656  
 Tel. 773.775.4009 Fax 773.775.4014

USER NAME = NTUMBEV	DESIGNED - EPS	REVISED -
PLOT SCALE = 20.0000' / in.	DRAWN - NGT	REVISED -
PLOT DATE = 5/9/2018	CHECKED - DJO	REVISED -
	DATE - 05/10/2018	REVISED -

**STATE OF ILLINOIS  
 DEPARTMENT OF TRANSPORTATION**

<b>F.A.I. 80 / US 30 INTERCHANGE    CROSS SECTIONS    US 30</b>			
SCALE:	SHEET NO.	OF SHEETS	STA. 309+00.00 TO STA.

F.A.I. RTE.	SECTION	COUNTY	TOTAL SHEETS	SHEET NO.
80	99-4-1VB-1-R	WILL	840	815
CONTRACT NO. 60N87				
FED. ROAD DIST. NO. - ILLINOIS FED. AID PROJECT				



**STAGE 4**  
 EARTH EXCAVATION AREA = 0.0 S.F.  
 EMBANKMENT AREA = 0.0 S.F.  
 TOPSOIL CUT AREA = 48.9 S.F.  
 TOPSOIL FILL AREA = 0.0 S.F.  
 ROCK EXCAVATION AREA = 0.0 S.F.

**STAGE 5**  
 EARTH EXCAVATION AREA = 0.0 S.F.  
 EMBANKMENT AREA = 1.0 S.F.  
 TOPSOIL CUT AREA = 42.3 S.F.  
 TOPSOIL FILL AREA = 0.0 S.F.  
 ROCK EXCAVATION AREA = 0.0 S.F.

**STAGE 6A**  
 EARTH EXCAVATION AREA = 0.0 S.F.  
 EMBANKMENT AREA = 0.4 S.F.  
 TOPSOIL CUT AREA = 25.2 S.F.  
 TOPSOIL FILL AREA = 0.0 S.F.  
 ROCK EXCAVATION AREA = 0.0 S.F.

**STAGE 6B**  
 EARTH EXCAVATION AREA = 362.6 S.F.  
 EMBANKMENT AREA = 91.6 S.F.  
 TOPSOIL CUT AREA = 77.3 S.F.  
 TOPSOIL FILL AREA = 30.3 S.F.  
 ROCK EXCAVATION AREA = 0.0 S.F.

**311 + 20.00**

**STAGE 4**  
 EARTH EXCAVATION AREA = 0.0 S.F.  
 EMBANKMENT AREA = 0.0 S.F.  
 TOPSOIL CUT AREA = 48.9 S.F.  
 TOPSOIL FILL AREA = 0.0 S.F.  
 ROCK EXCAVATION AREA = 0.0 S.F.

**STAGE 5**  
 EARTH EXCAVATION AREA = 0.0 S.F.  
 EMBANKMENT AREA = 0.0 S.F.  
 TOPSOIL CUT AREA = 39.5 S.F.  
 TOPSOIL FILL AREA = 0.0 S.F.  
 ROCK EXCAVATION AREA = 0.0 S.F.

**STAGE 6A**  
 EARTH EXCAVATION AREA = 0.0 S.F.  
 EMBANKMENT AREA = 0.0 S.F.  
 TOPSOIL CUT AREA = 24.5 S.F.  
 TOPSOIL FILL AREA = 0.0 S.F.  
 ROCK EXCAVATION AREA = 0.0 S.F.

**STAGE 6B**  
 EARTH EXCAVATION AREA = 332.1 S.F.  
 EMBANKMENT AREA = 81.9 S.F.  
 TOPSOIL CUT AREA = 64.9 S.F.  
 TOPSOIL FILL AREA = 26.0 S.F.  
 ROCK EXCAVATION AREA = 0.0 S.F.

**311 + 00.00**

**STAGE 4**  
 EARTH EXCAVATION AREA = 0.0 S.F.  
 EMBANKMENT AREA = 0.0 S.F.  
 TOPSOIL CUT AREA = 49.6 S.F.  
 TOPSOIL FILL AREA = 0.0 S.F.  
 ROCK EXCAVATION AREA = 0.0 S.F.

**STAGE 5**  
 EARTH EXCAVATION AREA = 0.0 S.F.  
 EMBANKMENT AREA = 0.0 S.F.  
 TOPSOIL CUT AREA = 34.8 S.F.  
 TOPSOIL FILL AREA = 0.0 S.F.  
 ROCK EXCAVATION AREA = 0.0 S.F.

**STAGE 6A**  
 EARTH EXCAVATION AREA = 0.0 S.F.  
 EMBANKMENT AREA = 0.0 S.F.  
 TOPSOIL CUT AREA = 24.9 S.F.  
 TOPSOIL FILL AREA = 0.0 S.F.  
 ROCK EXCAVATION AREA = 0.0 S.F.

**STAGE 6B**  
 EARTH EXCAVATION AREA = 208.2 S.F.  
 EMBANKMENT AREA = 90.1 S.F.  
 TOPSOIL CUT AREA = 67.4 S.F.  
 TOPSOIL FILL AREA = 22.9 S.F.  
 ROCK EXCAVATION AREA = 0.0 S.F.

**310 + 50.00**

FILE NAME = N:\PROJECTS\020324-00-4\_US-30\_Design\CrossSections\_3284\_4-US30-rest110\_US30.dgn

**Ciorba Group, Inc.**  
 CONSULTING ENGINEERS  
 5507 North Cumberland Avenue, Suite 402  
 Chicago, Illinois 60656  
 Tel. 773.775.4009 Fax 773.775.4014

USER NAME = NTUMBEV	DESIGNED - EPS	REVISED -
	DRAWN - NGT	REVISED -
PLOT SCALE = 20.0000' / in.	CHECKED - DJO	REVISED -
PLOT DATE = 5/9/2018	DATE - 05/10/2018	REVISED -


**STATE OF ILLINOIS  
 DEPARTMENT OF TRANSPORTATION**

**F.A.I. 80 / US 30 INTERCHANGE  
 CROSS SECTIONS  
 US 30**

SCALE: SHEET NO. OF SHEETS STA. -- TO STA. 311+20.00

F.A.I. RTE.	SECTION	COUNTY	TOTAL SHEETS	SHEET NO.
80	99-4-1VB-1-R	WILL	840	816
FED. ROAD DIST. NO. - ILLINOIS FED. AID PROJECT			CONTRACT NO. 60N87	





FILE NAME = N:\PROJECTS\020334\004\_US\_30\Design\CrossSections\312+00\_312+30.dgn


**Ciorba Group, Inc.**  
 CONSULTING ENGINEERS  
 5507 North Cumberland Avenue, Suite 402  
 Chicago, Illinois 60656  
 Tel. 773.775.4009 Fax 773.775.4014


USER NAME = NTUMBEV	DESIGNED - EPS	REVISED -
	DRAWN - NGT	REVISED -
PLOT SCALE = 20.0000' / in.	CHECKED - DJO	REVISED -
PLOT DATE = 5/9/2018	DATE - 05/10/2018	REVISED -

**STATE OF ILLINOIS**  
**DEPARTMENT OF TRANSPORTATION**

**F.A.I. 80 / US 30 INTERCHANGE**  
**CROSS SECTIONS**  
**US 30**

SCALE:      SHEET NO.      OF SHEETS      STA. 311+50.00 TO STA. 312+30.00

F.A.I. RTE.	SECTION	COUNTY	TOTAL SHEETS	SHEET NO.
80	99-4-1VB-1-R	WILL	840	817
FED. ROAD DIST. NO. - ILLINOIS FED. AID PROJECT			CONTRACT NO. 60N87	



STAGE 4  
 EARTH EXCAVATION AREA = 21.8 S.F.  
 EMBANKMENT AREA = 0.0 S.F.  
 TOPSOIL CUT AREA = 0.0 S.F.  
 TOPSOIL FILL AREA = 0.0 S.F.  
 ROCK EXCAVATION AREA = 0.0 S.F.

STAGE 5  
 EARTH EXCAVATION AREA = 25.3 S.F.  
 EMBANKMENT AREA = 0.0 S.F.  
 TOPSOIL CUT AREA = 0.0 S.F.  
 TOPSOIL FILL AREA = 0.0 S.F.  
 ROCK EXCAVATION AREA = 0.0 S.F.

STAGE 6A  
 EARTH EXCAVATION AREA = 26.3 S.F.  
 EMBANKMENT AREA = 0.0 S.F.  
 TOPSOIL CUT AREA = 0.0 S.F.  
 TOPSOIL FILL AREA = 0.0 S.F.  
 ROCK EXCAVATION AREA = 0.0 S.F.


STAGE 6B  
 EARTH EXCAVATION AREA = 490.6 S.F.  
 EMBANKMENT AREA = 70.2 S.F.  
 TOPSOIL CUT AREA = 44.5 S.F.  
 TOPSOIL FILL AREA = 29.5 S.F.  
 ROCK EXCAVATION AREA = 0.0 S.F.

STAGE 4  
 EARTH EXCAVATION AREA = 0.0 S.F.  
 EMBANKMENT AREA = 0.0 S.F.  
 TOPSOIL CUT AREA = 34.4 S.F.  
 TOPSOIL FILL AREA = 0.0 S.F.  
 ROCK EXCAVATION AREA = 0.0 S.F.

STAGE 5  
 EARTH EXCAVATION AREA = 0.0 S.F.  
 EMBANKMENT AREA = 0.0 S.F.  
 TOPSOIL CUT AREA = 44.5 S.F.  
 TOPSOIL FILL AREA = 0.0 S.F.  
 ROCK EXCAVATION AREA = 0.0 S.F.

STAGE 6A  
 EARTH EXCAVATION AREA = 0.0 S.F.  
 EMBANKMENT AREA = 0.0 S.F.  
 TOPSOIL CUT AREA = 41.1 S.F.  
 TOPSOIL FILL AREA = 0.0 S.F.  
 ROCK EXCAVATION AREA = 0.0 S.F.

STAGE 6B  
 EARTH EXCAVATION AREA = 335.0 S.F.  
 EMBANKMENT AREA = 83.8 S.F.  
 TOPSOIL CUT AREA = 56.5 S.F.  
 TOPSOIL FILL AREA = 23.6 S.F.  
 ROCK EXCAVATION AREA = 0.0 S.F.



STAGE 4	STAGE 5	STAGE 6A	STAGE 6B
EARTH EXCAVATION AREA = 22.5 S.F.	EARTH EXCAVATION AREA = 25.9 S.F.	EARTH EXCAVATION AREA = 27.1 S.F.	EARTH EXCAVATION AREA = 382.3 S.F.
EMBANKMENT AREA = 0.0 S.F.	EMBANKMENT AREA = 0.0 S.F.	EMBANKMENT AREA = 0.0 S.F.	EMBANKMENT AREA = 22.2 S.F.
TOPSOIL CUT AREA = 0.0 S.F.	TOPSOIL CUT AREA = 0.0 S.F.	TOPSOIL CUT AREA = 0.0 S.F.	TOPSOIL CUT AREA = 43.7 S.F.
TOPSOIL FILL AREA = 0.0 S.F.	TOPSOIL FILL AREA = 0.0 S.F.	TOPSOIL FILL AREA = 0.0 S.F.	TOPSOIL FILL AREA = 30.9 S.F.
ROCK EXCAVATION AREA = 0.0 S.F.	ROCK EXCAVATION AREA = 0.0 S.F.	ROCK EXCAVATION AREA = 0.0 S.F.	ROCK EXCAVATION AREA = 0.0 S.F.

313+50.00

**Ciorba Group, Inc.**  
 CONSULTING ENGINEERS  
 5507 North Cumberland Avenue, Suite 402  
 Chicago, Illinois 60656  
 Tel. 773.775.4009 Fax 773.775.4014

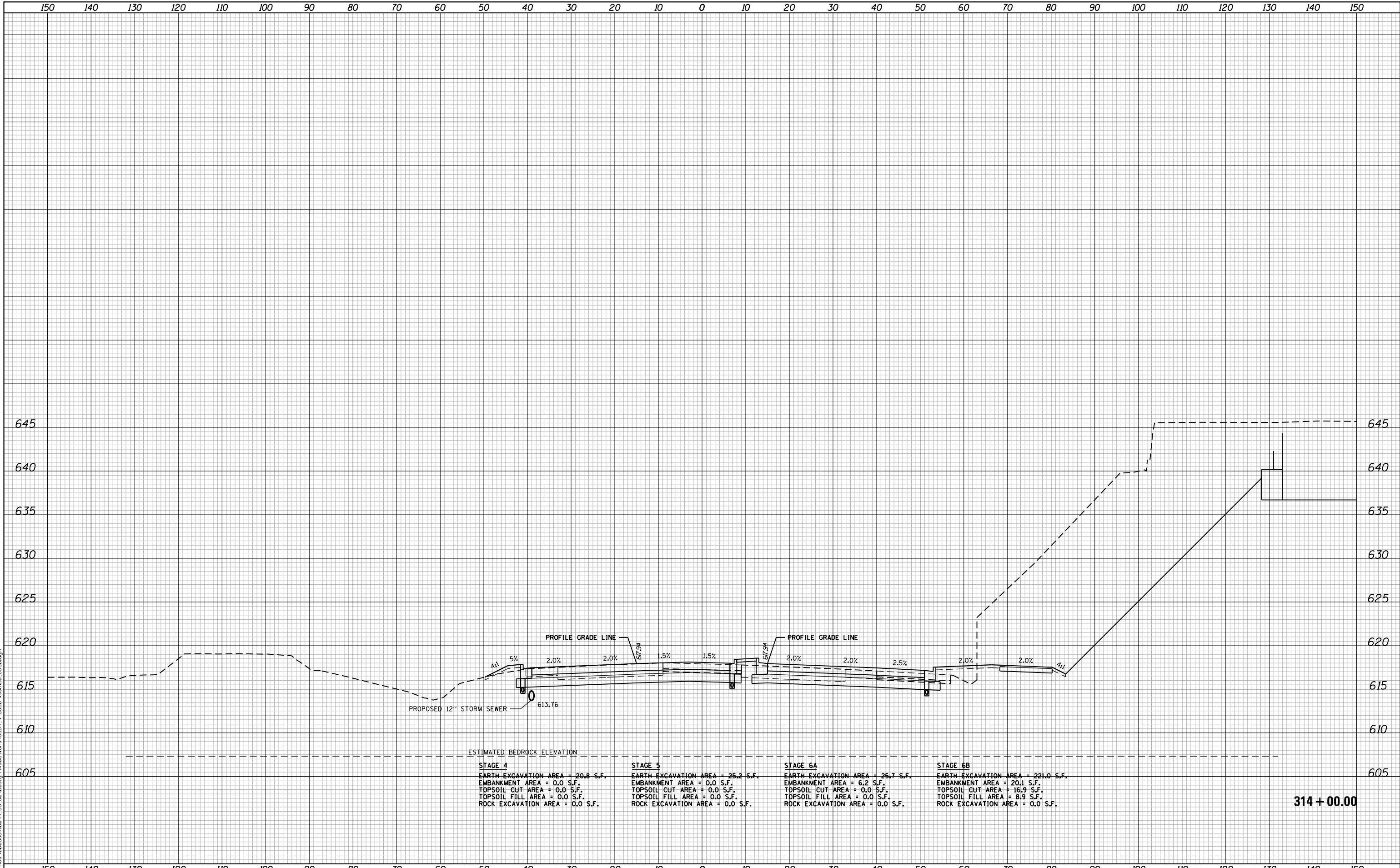
USER NAME = NTUMBEV	DESIGNED - EPS	REVISED -
	DRAWN - NGT	REVISED -
PLOT SCALE = 20.0000' / in.	CHECKED - DJO	REVISED -
PLOT DATE = 5/9/2018	DATE - 05/10/2018	REVISED -

**STATE OF ILLINOIS  
 DEPARTMENT OF TRANSPORTATION**

**F.A.I. 80 / US 30 INTERCHANGE  
 CROSS SECTIONS  
 US 30**

SCALE: SHEET NO. OF SHEETS STA. 313+50.00 TO STA. 313+50.00

F.A.I. RTE.	SECTION	COUNTY	TOTAL SHEETS	SHEET NO.
80	99-4-1VB-1-R	WILL	840	819
CONTRACT NO. 60N87			ILLINOIS FED. AID PROJECT	



FILE NAME = N:\PROJECTS\002334-00-4\_US-30\_Design\Sections\3384-US30-rest10\_US30.dgn

**Ciorba Group, Inc.**  
 CONSULTING ENGINEERS  
 5507 North Cumberland Avenue, Suite 402  
 Chicago, Illinois 60656  
 Tel. 773.775.4009 Fax 773.775.4014

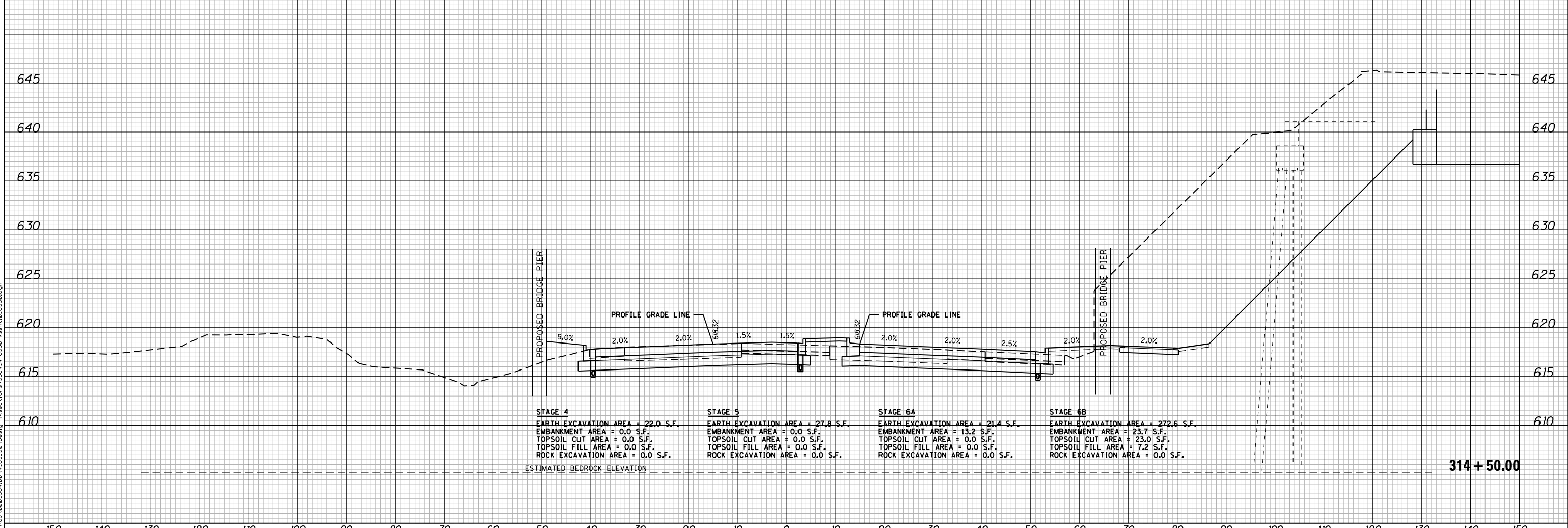
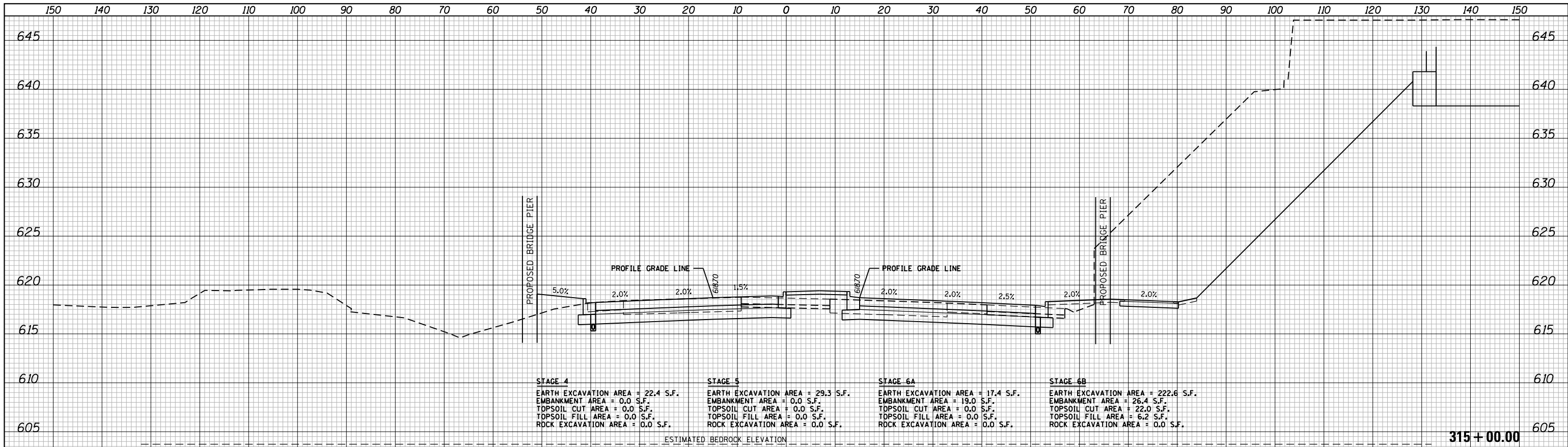
USER NAME = NTUMBEV	DESIGNED - EPS	REVISED -
	DRAWN - NGT	REVISED -
PLOT SCALE = 20.0000' / in.	CHECKED - DJO	REVISED -
PLOT DATE = 5/9/2018	DATE - 05/10/2018	REVISED -

**STATE OF ILLINOIS  
 DEPARTMENT OF TRANSPORTATION**

**F.A.I. 80 / US 30 INTERCHANGE  
 CROSS SECTIONS  
 US 30**

SCALE: SHEET NO. OF SHEETS STA. 314+00.00 TO STA. 314+00.00

F.A.I. RTE.	SECTION	COUNTY	TOTAL SHEETS	SHEET NO.
80	99-4-1VB-1-R	WILL	840	820
CONTRACT NO. 60N87				
FED. ROAD DIST. NO. - ILLINOIS FED. AID PROJECT				



**Ciorba Group, Inc.**  
 CONSULTING ENGINEERS  
 5507 North Cumberland Avenue, Suite 402  
 Chicago, Illinois 60656  
 Tel. 773.775.4009 Fax 773.775.4014

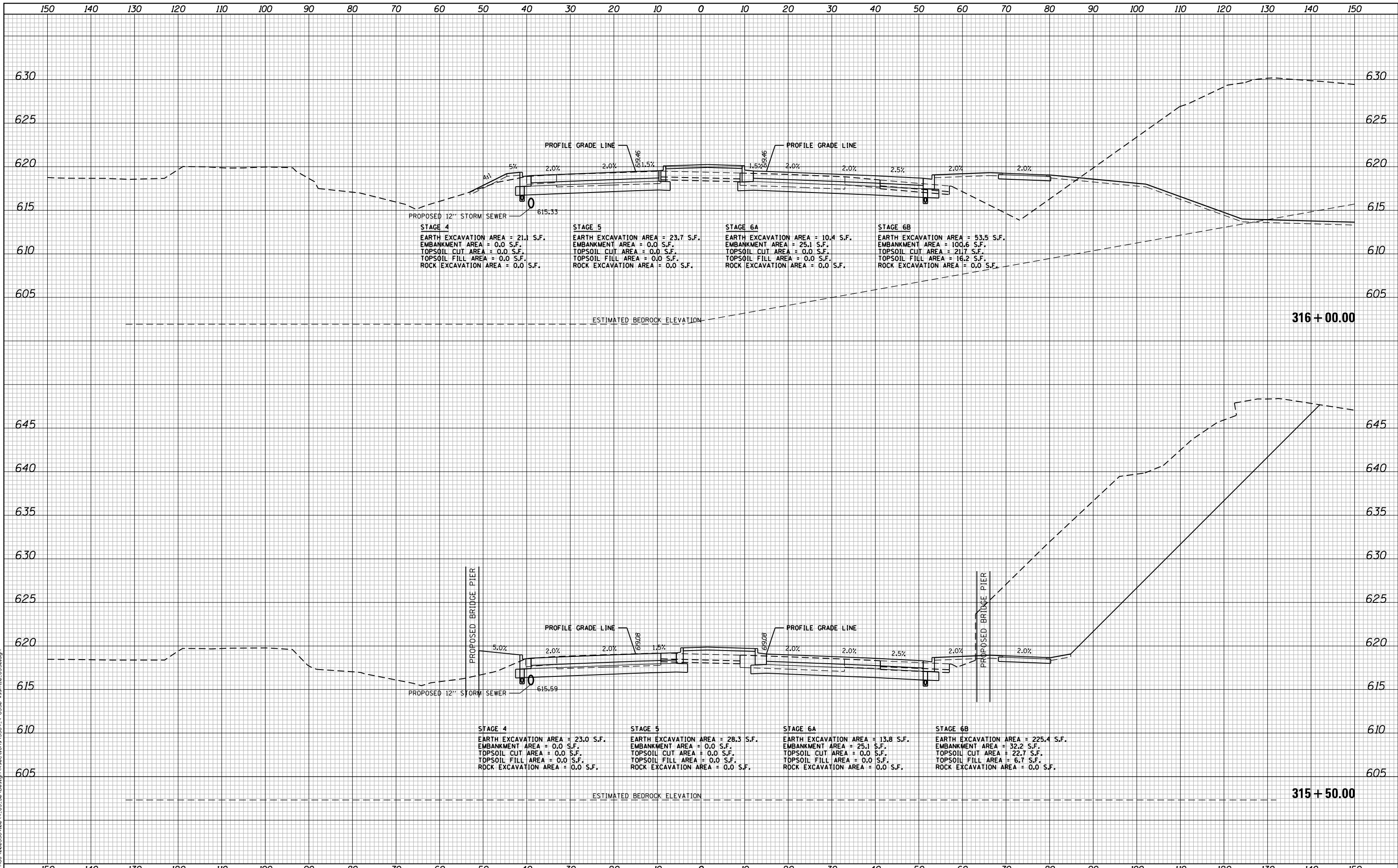
USER NAME = NTUMBEV	DESIGNED - EPS	REVISED -
	DRAWN - NGT	REVISED -
PLOT SCALE = 20.0000' / in.	CHECKED - DJO	REVISED -
PLOT DATE = 5/9/2018	DATE - 05/10/2018	REVISED -

**STATE OF ILLINOIS  
 DEPARTMENT OF TRANSPORTATION**

**F.A.I. 80 / US 30 INTERCHANGE  
 CROSS SECTIONS  
 US 30**

SCALE: SHEET NO. OF SHEETS STA. 314+50.00 TO STA. 315+00.00

F.A.I. RTE.	SECTION	COUNTY	TOTAL SHEETS	SHEET NO.
80	99-4-1VB-1-R	WILL	840	821
CONTRACT NO. 60N87			FED. ROAD DIST. NO. ILLINOIS FED. AID PROJECT	



PROPOSED 12" STORM SEWER  
 STAGE 4  
 EARTH EXCAVATION AREA = 21.1 S.F.  
 EMBANKMENT AREA = 0.0 S.F.  
 TOPSOIL CUT AREA = 0.0 S.F.  
 TOPSOIL FILL AREA = 0.0 S.F.  
 ROCK EXCAVATION AREA = 0.0 S.F.

STAGE 5  
 EARTH EXCAVATION AREA = 23.7 S.F.  
 EMBANKMENT AREA = 0.0 S.F.  
 TOPSOIL CUT AREA = 0.0 S.F.  
 TOPSOIL FILL AREA = 0.0 S.F.  
 ROCK EXCAVATION AREA = 0.0 S.F.

STAGE 6A  
 EARTH EXCAVATION AREA = 10.4 S.F.  
 EMBANKMENT AREA = 25.1 S.F.  
 TOPSOIL CUT AREA = 0.0 S.F.  
 TOPSOIL FILL AREA = 0.0 S.F.  
 ROCK EXCAVATION AREA = 0.0 S.F.

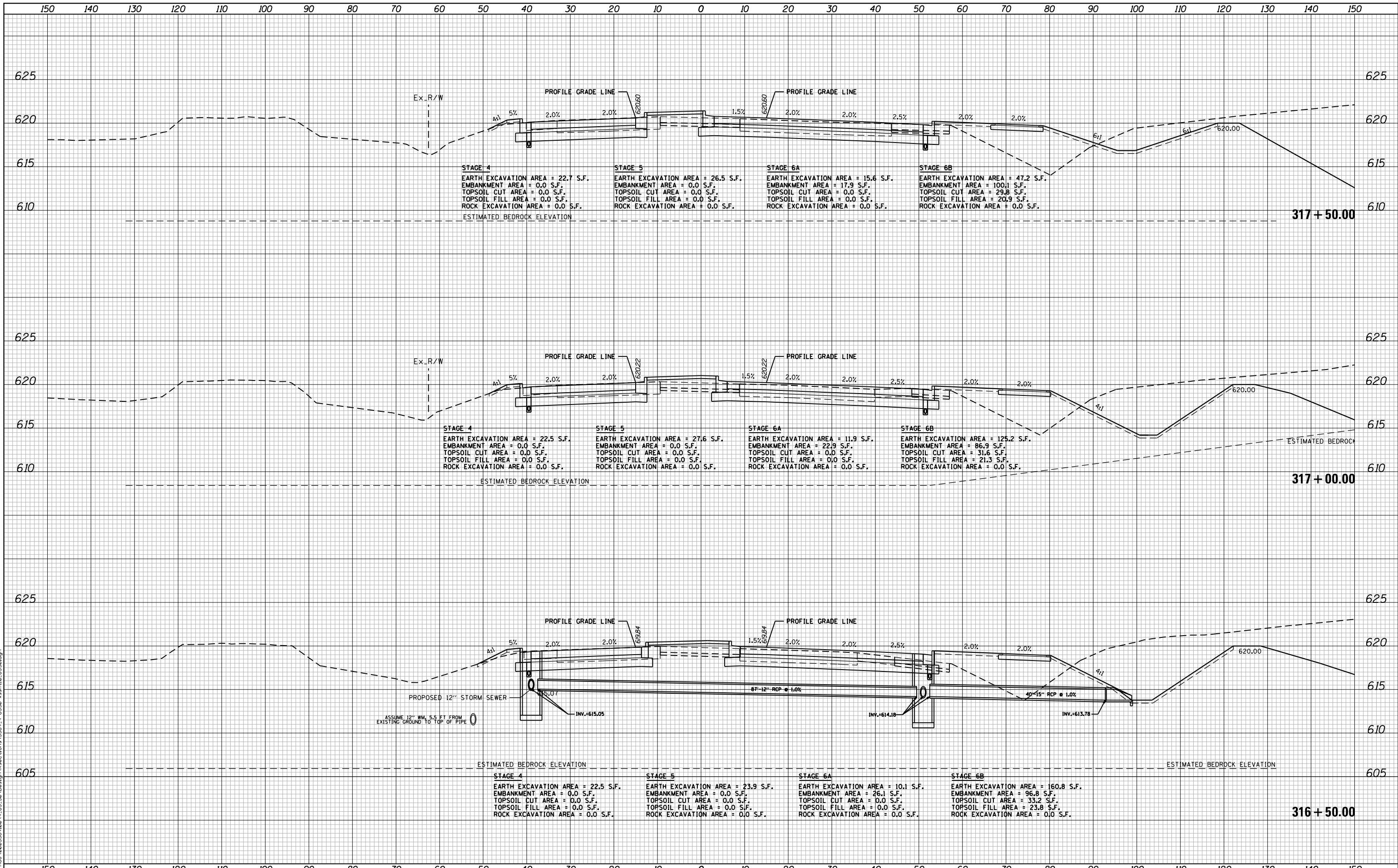
STAGE 6B  
 EARTH EXCAVATION AREA = 53.5 S.F.  
 EMBANKMENT AREA = 100.6 S.F.  
 TOPSOIL CUT AREA = 21.7 S.F.  
 TOPSOIL FILL AREA = 16.2 S.F.  
 ROCK EXCAVATION AREA = 0.0 S.F.

PROPOSED 12" STORM SEWER  
 STAGE 4  
 EARTH EXCAVATION AREA = 23.0 S.F.  
 EMBANKMENT AREA = 0.0 S.F.  
 TOPSOIL CUT AREA = 0.0 S.F.  
 TOPSOIL FILL AREA = 0.0 S.F.  
 ROCK EXCAVATION AREA = 0.0 S.F.

STAGE 5  
 EARTH EXCAVATION AREA = 28.3 S.F.  
 EMBANKMENT AREA = 0.0 S.F.  
 TOPSOIL CUT AREA = 0.0 S.F.  
 TOPSOIL FILL AREA = 0.0 S.F.  
 ROCK EXCAVATION AREA = 0.0 S.F.

STAGE 6A  
 EARTH EXCAVATION AREA = 13.8 S.F.  
 EMBANKMENT AREA = 25.1 S.F.  
 TOPSOIL CUT AREA = 0.0 S.F.  
 TOPSOIL FILL AREA = 0.0 S.F.  
 ROCK EXCAVATION AREA = 0.0 S.F.

STAGE 6B  
 EARTH EXCAVATION AREA = 225.4 S.F.  
 EMBANKMENT AREA = 32.2 S.F.  
 TOPSOIL CUT AREA = 22.7 S.F.  
 TOPSOIL FILL AREA = 6.7 S.F.  
 ROCK EXCAVATION AREA = 0.0 S.F.



FILE NAME = N:\PROJECTS\0203284-00\4\_US\_30\_Design\Xsections\3284\_4-US30-est.t10\_US30.dgn

**Ciorba Group, Inc.**  
 CONSULTING ENGINEERS  
 5507 North Cumberland Avenue, Suite 402  
 Chicago, Illinois 60656  
 Tel. 773.775.4009 Fax 773.775.4014


USER NAME = NTUMBEV	DESIGNED - EPS	REVISED -
	DRAWN - NGT	REVISED -
PLOT SCALE = 20.0000' / in.	CHECKED - DJO	REVISED -
PLOT DATE = 5/9/2018	DATE - 05/10/2018	REVISED -

**STATE OF ILLINOIS  
 DEPARTMENT OF TRANSPORTATION**

**F.A.I. 80 / US 30 INTERCHANGE  
 CROSS SECTIONS  
 US 30**

SCALE: SHEET NO. OF SHEETS STA. 316+50.00 TO STA. 317+50.00

F.A.I. RTE.	SECTION	COUNTY	TOTAL SHEETS	SHEET NO.
80	99-4-1VB-1-R	WILL	840	823
FED. ROAD DIST. NO. - ILLINOIS FED. AID PROJECT			CONTRACT NO. 60N87	



FILE NAME = N:\PROJECTS\020334-00-4\_US-30\_Design\Sections\3184\_1-US30-est.dwg

**Ciorba Group, Inc.**  
 CONSULTING ENGINEERS  
 5507 North Cumberland Avenue, Suite 402  
 Chicago, Illinois 60656  
 Tel. 773.775.4009 Fax 773.775.4014


USER NAME = NTUMBEV	DESIGNED - EPS	REVISED -
PLOT SCALE = 20.0000' / in.	DRAWN - NGT	REVISED -
PLOT DATE = 5/9/2018	CHECKED - DJO	REVISED -
	DATE - 05/10/2018	REVISED -

**STATE OF ILLINOIS  
 DEPARTMENT OF TRANSPORTATION**

<b>F.A.I. 80 / US 30 INTERCHANGE CROSS SECTIONS US 30</b>			
SCALE:	SHEET NO.	OF SHEETS	STA. 317+76.00 TO STA. 318+50.00

F.A.I. RTE.	SECTION	COUNTY	TOTAL SHEETS	SHEET NO.
80	99-4-1VB-1-R	WILL	840	824
FED. ROAD DIST. NO. - ILLINOIS FED. AID PROJECT			CONTRACT NO. 60N87	





FILE NAME = N:\PROJ\002334\004\_US\_30\_Design\CrossSections\_3194\_1-1-18\US30.dgn

**Ciorba Group, Inc.**  
 CONSULTING ENGINEERS  
 5507 North Cumberland Avenue, Suite 402  
 Chicago, Illinois 60656  
 Tel. 773.775.4009 Fax 773.775.4014


USER NAME = NTUMBEV	DESIGNED - EPS	REVISED -
	DRAWN - NGT	REVISED -
PLOT SCALE = 20.0000' / in.	CHECKED - DJO	REVISED -
PLOT DATE = 5/9/2018	DATE - 05/10/2018	REVISED -

**STATE OF ILLINOIS  
 DEPARTMENT OF TRANSPORTATION**

**F.A.I. 80 / US 30 INTERCHANGE  
 CROSS SECTIONS  
 US 30**

SCALE: SHEET NO. OF SHEETS STA. 319+00.00 TO STA. 320+00.00

F.A.I. RTE.	SECTION	COUNTY	TOTAL SHEETS	SHEET NO.
80	99-4-1VB-1-R	WILL	840	825
CONTRACT NO. 60N87			FED. ROAD DIST. NO. ILLINOIS FED. AID PROJECT	



**STAGE 4**  
 EARTH EXCAVATION AREA = 0.0 S.F.  
 EMBANKMENT AREA = 0.0 S.F.  
 TOPSOIL CUT AREA = 91.6 S.F.  
 TOPSOIL FILL AREA = 0.0 S.F.  
 ROCK EXCAVATION AREA = 0.0 S.F.

**STAGE 5**  
 EARTH EXCAVATION AREA = 0.0 S.F.  
 EMBANKMENT AREA = 0.0 S.F.  
 TOPSOIL CUT AREA = 52.4 S.F.  
 TOPSOIL FILL AREA = 0.0 S.F.  
 ROCK EXCAVATION AREA = 0.0 S.F.

**STAGE 6A**  
 EARTH EXCAVATION AREA = 0.0 S.F.  
 EMBANKMENT AREA = 0.0 S.F.  
 TOPSOIL CUT AREA = 62.2 S.F.  
 TOPSOIL FILL AREA = 0.0 S.F.  
 ROCK EXCAVATION AREA = 0.0 S.F.

**STAGE 6B**  
 EARTH EXCAVATION AREA = 8.7 S.F.  
 EMBANKMENT AREA = 50.8 S.F.  
 TOPSOIL CUT AREA = 44.5 S.F.  
 TOPSOIL FILL AREA = 20.4 S.F.  
 ROCK EXCAVATION AREA = 0.0 S.F.

**321 + 50.00**

**STAGE 4**  
 EARTH EXCAVATION AREA = 0.0 S.F.  
 EMBANKMENT AREA = 0.1 S.F.  
 TOPSOIL CUT AREA = 91.8 S.F.  
 TOPSOIL FILL AREA = 0.0 S.F.  
 ROCK EXCAVATION AREA = 0.0 S.F.

**STAGE 5**  
 EARTH EXCAVATION AREA = 0.0 S.F.  
 EMBANKMENT AREA = 0.0 S.F.  
 TOPSOIL CUT AREA = 79.0 S.F.  
 TOPSOIL FILL AREA = 0.0 S.F.  
 ROCK EXCAVATION AREA = 0.0 S.F.

**STAGE 6A**  
 EARTH EXCAVATION AREA = 0.0 S.F.  
 EMBANKMENT AREA = 0.0 S.F.  
 TOPSOIL CUT AREA = 63.7 S.F.  
 TOPSOIL FILL AREA = 0.0 S.F.  
 ROCK EXCAVATION AREA = 0.0 S.F.

**STAGE 6B**  
 EARTH EXCAVATION AREA = 53.1 S.F.  
 EMBANKMENT AREA = 22.8 S.F.  
 TOPSOIL CUT AREA = 49.9 S.F.  
 TOPSOIL FILL AREA = 20.2 S.F.  
 ROCK EXCAVATION AREA = 0.0 S.F.

**321 + 00.00**

**STAGE 4**  
 EARTH EXCAVATION AREA = 0.0 S.F.  
 EMBANKMENT AREA = 0.1 S.F.  
 TOPSOIL CUT AREA = 115.1 S.F.  
 TOPSOIL FILL AREA = 0.0 S.F.  
 ROCK EXCAVATION AREA = 0.0 S.F.

**STAGE 5**  
 EARTH EXCAVATION AREA = 0.0 S.F.  
 EMBANKMENT AREA = 0.2 S.F.  
 TOPSOIL CUT AREA = 70.3 S.F.  
 TOPSOIL FILL AREA = 0.0 S.F.  
 ROCK EXCAVATION AREA = 0.0 S.F.

**STAGE 6A**  
 EARTH EXCAVATION AREA = 0.0 S.F.  
 EMBANKMENT AREA = 0.2 S.F.  
 TOPSOIL CUT AREA = 60.4 S.F.  
 TOPSOIL FILL AREA = 0.0 S.F.  
 ROCK EXCAVATION AREA = 0.0 S.F.

**STAGE 6B**  
 EARTH EXCAVATION AREA = 0.0 S.F.  
 EMBANKMENT AREA = 0.0 S.F.  
 TOPSOIL CUT AREA = 0.0 S.F.  
 TOPSOIL FILL AREA = 0.0 S.F.  
 ROCK EXCAVATION AREA = 0.0 S.F.

**320 + 50.00**

**STATE OF ILLINOIS  
 DEPARTMENT OF TRANSPORTATION**

**F.A.I. 80 / US 30 INTERCHANGE  
 CROSS SECTIONS  
 US 30**

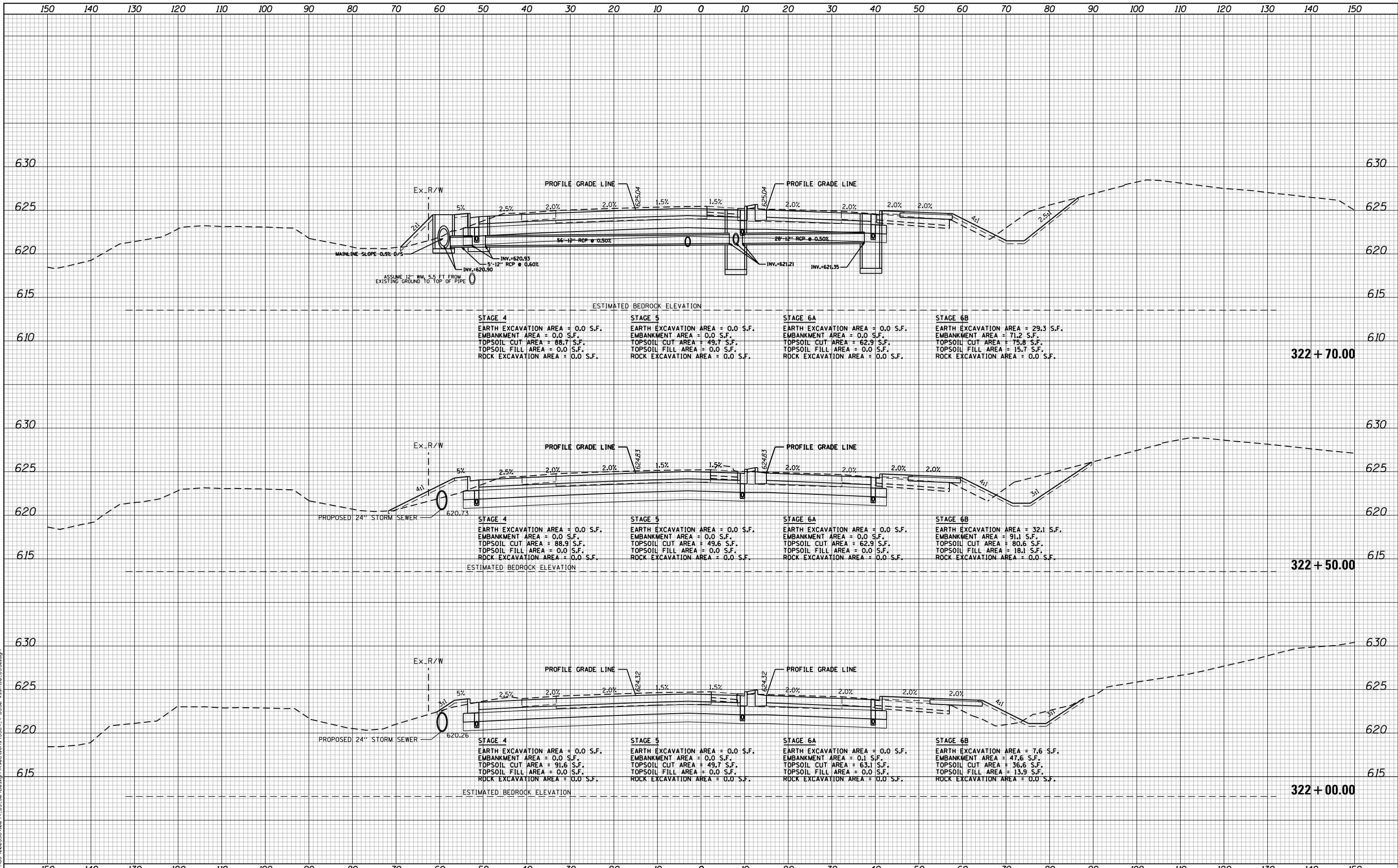
F.A.I. RTE.	SECTION	COUNTY	TOTAL SHEETS	SHEET NO.
80	99-4-1VB-1-R	WILL	840	826
FED. ROAD DIST. NO. - ILLINOIS FED. AID PROJECT			CONTRACT NO. 60N87	

SCALE: SHEET NO. OF SHEETS STA. 320+50.00 TO STA. 321+50.00

**Ciorba Group, Inc.**  
 CONSULTING ENGINEERS  
 5507 North Cumberland Avenue, Suite 402  
 Chicago, Illinois 60656  
 Tel. 773.775.4009 Fax 773.775.4014

USER NAME = NTUMBEV	DESIGNED - EPS	REVISED -
PLOT SCALE = 20.0000' / in.	DRAWN - NGT	REVISED -
PLOT DATE = 5/9/2018	CHECKED - DJO	REVISED -
	DATE - 05/10/2018	REVISED -

FILE NAME = N:\PROJECTS\020324-00-4\_US-30\_Design\Sections\3204-US30-rest10\_US30.dgn



STAGE 4	STAGE 5	STAGE 6A	STAGE 6B
EARTH EXCAVATION AREA = 0.0 S.F.	EARTH EXCAVATION AREA = 0.0 S.F.	EARTH EXCAVATION AREA = 0.0 S.F.	EARTH EXCAVATION AREA = 29.3 S.F.
EMBANKMENT AREA = 0.0 S.F.	EMBANKMENT AREA = 0.0 S.F.	EMBANKMENT AREA = 0.0 S.F.	EMBANKMENT AREA = 71.2 S.F.
TOPSOIL CUT AREA = 88.7 S.F.	TOPSOIL CUT AREA = 49.7 S.F.	TOPSOIL CUT AREA = 62.9 S.F.	TOPSOIL CUT AREA = 75.8 S.F.
TOPSOIL FILL AREA = 0.0 S.F.	TOPSOIL FILL AREA = 0.0 S.F.	TOPSOIL FILL AREA = 0.0 S.F.	TOPSOIL FILL AREA = 15.7 S.F.
ROCK EXCAVATION AREA = 0.0 S.F.	ROCK EXCAVATION AREA = 0.0 S.F.	ROCK EXCAVATION AREA = 0.0 S.F.	ROCK EXCAVATION AREA = 0.0 S.F.

STAGE 4	STAGE 5	STAGE 6A	STAGE 6B
EARTH EXCAVATION AREA = 0.0 S.F.	EARTH EXCAVATION AREA = 0.0 S.F.	EARTH EXCAVATION AREA = 0.0 S.F.	EARTH EXCAVATION AREA = 32.1 S.F.
EMBANKMENT AREA = 0.0 S.F.	EMBANKMENT AREA = 0.0 S.F.	EMBANKMENT AREA = 0.0 S.F.	EMBANKMENT AREA = 91.1 S.F.
TOPSOIL CUT AREA = 88.9 S.F.	TOPSOIL CUT AREA = 49.7 S.F.	TOPSOIL CUT AREA = 62.9 S.F.	TOPSOIL CUT AREA = 80.6 S.F.
TOPSOIL FILL AREA = 0.0 S.F.	TOPSOIL FILL AREA = 0.0 S.F.	TOPSOIL FILL AREA = 0.0 S.F.	TOPSOIL FILL AREA = 18.1 S.F.
ROCK EXCAVATION AREA = 0.0 S.F.	ROCK EXCAVATION AREA = 0.0 S.F.	ROCK EXCAVATION AREA = 0.0 S.F.	ROCK EXCAVATION AREA = 0.0 S.F.

STAGE 4	STAGE 5	STAGE 6A	STAGE 6B
EARTH EXCAVATION AREA = 0.0 S.F.	EARTH EXCAVATION AREA = 0.0 S.F.	EARTH EXCAVATION AREA = 0.0 S.F.	EARTH EXCAVATION AREA = 7.6 S.F.
EMBANKMENT AREA = 0.0 S.F.	EMBANKMENT AREA = 0.0 S.F.	EMBANKMENT AREA = 0.1 S.F.	EMBANKMENT AREA = 47.6 S.F.
TOPSOIL CUT AREA = 91.6 S.F.	TOPSOIL CUT AREA = 49.7 S.F.	TOPSOIL CUT AREA = 63.1 S.F.	TOPSOIL CUT AREA = 35.6 S.F.
TOPSOIL FILL AREA = 0.0 S.F.	TOPSOIL FILL AREA = 0.0 S.F.	TOPSOIL FILL AREA = 0.0 S.F.	TOPSOIL FILL AREA = 13.9 S.F.
ROCK EXCAVATION AREA = 0.0 S.F.	ROCK EXCAVATION AREA = 0.0 S.F.	ROCK EXCAVATION AREA = 0.0 S.F.	ROCK EXCAVATION AREA = 0.0 S.F.

FILE NAME = N:\PROJECTS\020324\020324\_004\_US\_30\_Design\CrossSections\322+70.00.dgn


**Ciorba Group, Inc.**  
 CONSULTING ENGINEERS  
 5507 North Cumberland Avenue, Suite 402  
 Chicago, Illinois 60656  
 Tel. 773.775.4009 Fax 773.775.4014

USER NAME = NTUMBEV	DESIGNED - EPS	REVISED -
PLOT SCALE = 20.0000' / in.	DRAWN - NGT	REVISED -
PLOT DATE = 5/9/2018	CHECKED - DJO	REVISED -
	DATE - 05/10/2018	REVISED -

**STATE OF ILLINOIS  
 DEPARTMENT OF TRANSPORTATION**

<b>F.A.I. 80 / US 30 INTERCHANGE    CROSS SECTIONS    US 30</b>			
SCALE:	SHEET NO.	OF SHEETS	STA. 322+00.00 TO STA. 322+70.00

F.A.I. RTE.	SECTION	COUNTY	TOTAL SHEETS	SHEET NO.
80	99-4-1VB-1-R	WILL	840	827
FED. ROAD DIST. NO. . ILLINOIS FED. AID PROJECT			CONTRACT NO. 60N87	



FILE NAME = N:\PROJECTS\020334-00-4\_US-30\_Design\Sections\3234\_4-US30-rest10\_US30.dgn

**Ciorba Group, Inc.**  
 CONSULTING ENGINEERS  
 5507 North Cumberland Avenue, Suite 402  
 Chicago, Illinois 60656  
 Tel. 773.775.4009 Fax 773.775.4014

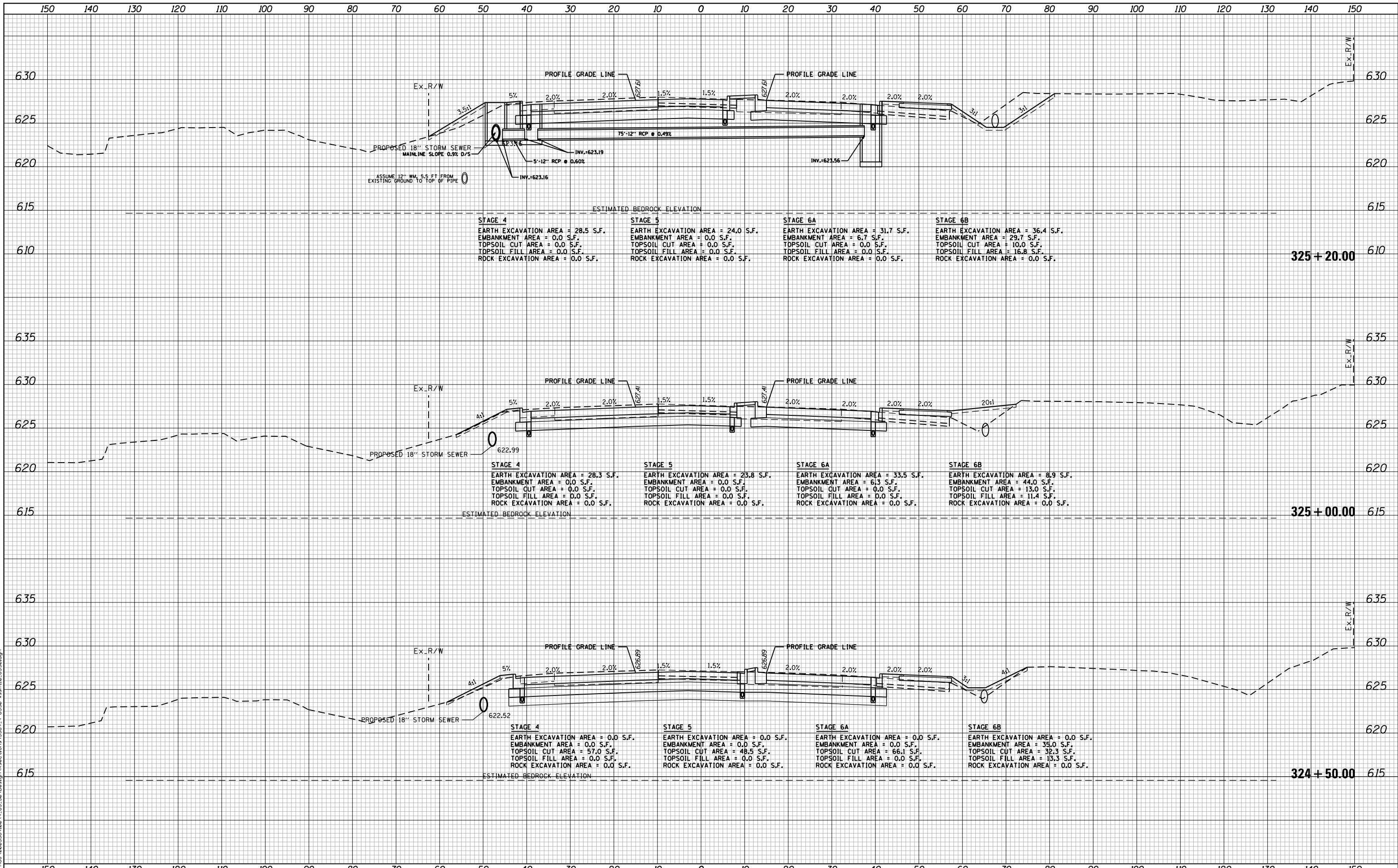
USER NAME = NTUMBEV	DESIGNED - EPS	REVISED -
PLOT SCALE = 20.0000' / in.	DRAWN - NGT	REVISED -
PLOT DATE = 5/9/2018	CHECKED - DJO	REVISED -
	DATE - 05/10/2018	REVISED -

**STATE OF ILLINOIS  
 DEPARTMENT OF TRANSPORTATION**

**F.A.I. 80 / US 30 INTERCHANGE  
 CROSS SECTIONS  
 US 30**

SCALE: SHEET NO. OF SHEETS STA. 323+00.00 TO STA. 324+00.00

F.A.I. RTE.	SECTION	COUNTY	TOTAL SHEETS	SHEET NO.
80	99-4-1VB-1-R	WILL	840	828
CONTRACT NO. 60N87			FED. ROAD DIST. NO. - ILLINOIS FED. AID PROJECT	



FILE NAME = N:\PROJECTS\020324-00\4\_US\_30\_Design\Sections\324-50\_US30.dgn

**Ciorba Group, Inc.**  
 CONSULTING ENGINEERS  
 5507 North Cumberland Avenue, Suite 402  
 Chicago, Illinois 60656  
 Tel. 773.775.4009 Fax 773.775.4014

USER NAME = NTUMBEV	DESIGNED - EPS	REVISED -
PLOT SCALE = 20.0000' / in.	DRAWN - NGT	REVISED -
PLOT DATE = 5/9/2018	CHECKED - DJO	REVISED -
	DATE - 05/10/2018	REVISED -


**STATE OF ILLINOIS  
 DEPARTMENT OF TRANSPORTATION**

**F.A.I. 80 / US 30 INTERCHANGE  
 CROSS SECTIONS  
 US 30**

SCALE: SHEET NO. OF SHEETS STA. 324+50.00 TO STA. 325+20.00

F.A.I. RTE.	SECTION	COUNTY	TOTAL SHEETS	SHEET NO.
80	99-4-1VB-1-R	WILL	840	829

CONTRACT NO. 60N87  
 FED. ROAD DIST. NO. - ILLINOIS FED. AID PROJECT



FILE NAME = N:\PROJECTS\020324-00-4\_US-30\_Design\Sections\326+50.dgn


**Ciorba Group, Inc.**  
 CONSULTING ENGINEERS  
 5507 North Cumberland Avenue, Suite 402  
 Chicago, Illinois 60656  
 Tel. 773.775.4009 Fax 773.775.4014

USER NAME = NTUMBEV	DESIGNED - EPS	REVISED -
PLOT SCALE = 20.0000' / in.	DRAWN - NGT	REVISED -
PLOT DATE = 5/9/2018	CHECKED - DJO	REVISED -
	DATE - 05/10/2018	REVISED -

**STATE OF ILLINOIS  
 DEPARTMENT OF TRANSPORTATION**

<b>F.A.I. 80 / US 30 INTERCHANGE CROSS SECTIONS US 30</b>			
SCALE:	SHEET NO.	OF SHEETS	STA. 325+50.00 TO STA. 326+50.00

F.A.I. RTE.	SECTION	COUNTY	TOTAL SHEETS	SHEET NO.
80	99-4-1VB-1-R	WILL	840	830
FED. ROAD DIST. NO. - ILLINOIS FED. AID PROJECT			CONTRACT NO. 60N87	



FILE NAME = N:\PROJECTS\020324-00-4\_US\_30\_Design\CrossSections\_3284\_+US30-rest.t10\_US30.dgn


**Ciorba Group, Inc.**  
 CONSULTING ENGINEERS  
 5507 North Cumberland Avenue, Suite 402  
 Chicago, Illinois 60656  
 Tel. 773.775.4009 Fax 773.775.4014

USER NAME = NTUMBEV	DESIGNED - EPS	REVISED -
PLOT SCALE = 20.0000' / in.	DRAWN - NGT	REVISED -
PLOT DATE = 5/9/2018	CHECKED - DJO	REVISED -
	DATE - 05/10/2018	REVISED -

**STATE OF ILLINOIS  
 DEPARTMENT OF TRANSPORTATION**

<b>F.A.I. 80 / US 30 INTERCHANGE CROSS SECTIONS US 30</b>			
SCALE:	SHEET NO.	OF SHEETS	STA. 327+00.00 TO STA. 327+70.00

F.A.I. RTE.	SECTION	COUNTY	TOTAL SHEETS	SHEET NO.
80	99-4-1VB-1-R	WILL	840	831
FED. ROAD DIST. NO. - ILLINOIS FED. AID PROJECT			CONTRACT NO. 60N87	



STAGE 4	STAGE 5	STAGE 6A	STAGE 6B
EARTH EXCAVATION AREA = 0.0 S.F.	EARTH EXCAVATION AREA = 0.0 S.F.	EARTH EXCAVATION AREA = 0.0 S.F.	EARTH EXCAVATION AREA = 38.1 S.F.
EMBANKMENT AREA = 0.0 S.F.	EMBANKMENT AREA = 0.0 S.F.	EMBANKMENT AREA = 24.0 S.F.	EMBANKMENT AREA = 33.4 S.F.
TOPSOIL CUT AREA = 49.1 S.F.	TOPSOIL CUT AREA = 39.6 S.F.	TOPSOIL CUT AREA = 18.0 S.F.	TOPSOIL CUT AREA = 33.3 S.F.
TOPSOIL FILL AREA = 0.0 S.F.	TOPSOIL FILL AREA = 0.0 S.F.	TOPSOIL FILL AREA = 0.0 S.F.	TOPSOIL FILL AREA = 16.9 S.F.
ROCK EXCAVATION AREA = 0.0 S.F.	ROCK EXCAVATION AREA = 0.0 S.F.	ROCK EXCAVATION AREA = 0.0 S.F.	ROCK EXCAVATION AREA = 0.0 S.F.

STAGE 4	STAGE 5	STAGE 6A	STAGE 6B
EARTH EXCAVATION AREA = 0.0 S.F.	EARTH EXCAVATION AREA = 0.0 S.F.	EARTH EXCAVATION AREA = 0.0 S.F.	EARTH EXCAVATION AREA = 37.2 S.F.
EMBANKMENT AREA = 0.0 S.F.	EMBANKMENT AREA = 0.0 S.F.	EMBANKMENT AREA = 29.3 S.F.	EMBANKMENT AREA = 24.6 S.F.
TOPSOIL CUT AREA = 48.6 S.F.	TOPSOIL CUT AREA = 39.9 S.F.	TOPSOIL CUT AREA = 15.6 S.F.	TOPSOIL CUT AREA = 29.6 S.F.
TOPSOIL FILL AREA = 0.0 S.F.	TOPSOIL FILL AREA = 0.0 S.F.	TOPSOIL FILL AREA = 0.0 S.F.	TOPSOIL FILL AREA = 15.8 S.F.
ROCK EXCAVATION AREA = 0.0 S.F.	ROCK EXCAVATION AREA = 0.0 S.F.	ROCK EXCAVATION AREA = 0.0 S.F.	ROCK EXCAVATION AREA = 0.0 S.F.

STAGE 4	STAGE 5	STAGE 6A	STAGE 6B
EARTH EXCAVATION AREA = 25.9 S.F.	EARTH EXCAVATION AREA = 19.4 S.F.	EARTH EXCAVATION AREA = 6.4 S.F.	EARTH EXCAVATION AREA = 45.4 S.F.
EMBANKMENT AREA = 0.0 S.F.	EMBANKMENT AREA = 0.0 S.F.	EMBANKMENT AREA = 33.8 S.F.	EMBANKMENT AREA = 25.9 S.F.
TOPSOIL CUT AREA = 0.0 S.F.	TOPSOIL CUT AREA = 0.0 S.F.	TOPSOIL CUT AREA = 0.0 S.F.	TOPSOIL CUT AREA = 15.0 S.F.
TOPSOIL FILL AREA = 0.0 S.F.	TOPSOIL FILL AREA = 0.0 S.F.	TOPSOIL FILL AREA = 0.0 S.F.	TOPSOIL FILL AREA = 16.0 S.F.
ROCK EXCAVATION AREA = 0.0 S.F.	ROCK EXCAVATION AREA = 0.0 S.F.	ROCK EXCAVATION AREA = 0.0 S.F.	ROCK EXCAVATION AREA = 0.0 S.F.

FILE NAME = N:\PROJECTS\020324\020324\_004\_US\_30\_Design\CrossSections\_3284\_+US30\_rst.tlb\_US30.dgn

**Ciorba Group, Inc.**  
 CONSULTING ENGINEERS  
 5507 North Cumberland Avenue, Suite 402  
 Chicago, Illinois 60656  
 Tel. 773.775.4009 Fax 773.775.4014


USER NAME = NTUMBEV	DESIGNED - EPS	REVISED -
PLOT SCALE = 20.0000' / in.	DRAWN - NGT	REVISED -
PLOT DATE = 5/9/2018	CHECKED - DJO	REVISED -
	DATE - 05/10/2018	REVISED -

**STATE OF ILLINOIS  
 DEPARTMENT OF TRANSPORTATION**

<b>F.A.I. 80 / US 30 INTERCHANGE    CROSS SECTIONS    US 30</b>			
SCALE:	SHEET NO.	OF SHEETS	STA. 328+00.00 TO STA. 329+00.00

F.A.I. RTE.	SECTION	COUNTY	TOTAL SHEETS	SHEET NO.
80	99-4-1VB-1-R	WILL	840	832
CONTRACT NO. 60N87			FED. ROAD DIST. NO. - ILLINOIS FED. AID PROJECT	





FILE NAME = N:\PROJECTS\020324-00-4\_US-30\_Design\Sections\329-4-US30-rest.dwg

**Ciorba Group, Inc.**  
 CONSULTING ENGINEERS  
 5507 North Cumberland Avenue, Suite 402  
 Chicago, Illinois 60656  
 Tel. 773.775.4009 Fax 773.775.4014

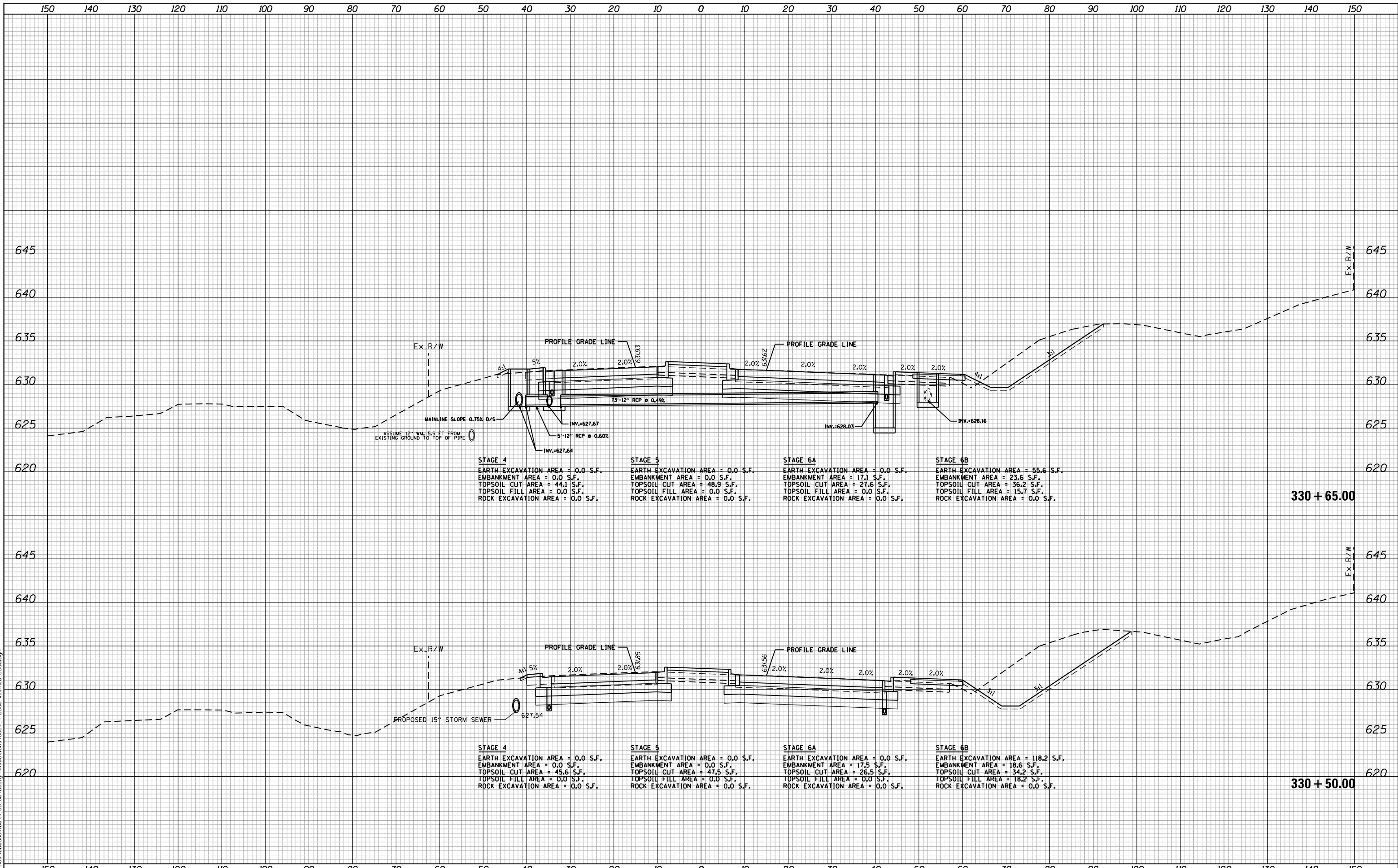
USER NAME = NTUMBEV	DESIGNED - EPS	REVISED -
	DRAWN - NGT	REVISED -
PLOT SCALE = 20.0000' / in.	CHECKED - DJO	REVISED -
PLOT DATE = 5/9/2018	DATE - 05/10/2018	REVISED -

**STATE OF ILLINOIS  
 DEPARTMENT OF TRANSPORTATION**

**F.A.I. 80 / US 30 INTERCHANGE  
 CROSS SECTIONS  
 US 30**

SCALE: SHEET NO. OF SHEETS STA. 329+50.00 TO STA. 330+00.00

F.A.I. RTE.	SECTION	COUNTY	TOTAL SHEETS	SHEET NO.
80	99-4-1VB-1-R	WILL	840	833
CONTRACT NO. 60N87			FED. ROAD DIST. NO. ILLINOIS FED. AID PROJECT	



FILE NAME = N:\PROJECTS\020334-00-4\_US-30\_Design\Sections\330+50-65.dgn

**Ciorba Group, Inc.**  
 CONSULTING ENGINEERS  
 5507 North Cumberland Avenue, Suite 402  
 Chicago, Illinois 60656  
 Tel. 773.775.4009 Fax 773.775.4014


USER NAME = NTUMBEV	DESIGNED - EPS	REVISED -
	DRAWN - NGT	REVISED -
PLOT SCALE = 20.0000' / in.	CHECKED - DJO	REVISED -
PLOT DATE = 5/9/2018	DATE - 05/10/2018	REVISED -

**STATE OF ILLINOIS  
 DEPARTMENT OF TRANSPORTATION**

**F.A.I. 80 / US 30 INTERCHANGE  
 CROSS SECTIONS  
 US 30**

SCALE: SHEET NO. OF SHEETS STA. 330+50.00 TO STA. 330+65.00

F.A.I. RTE.	SECTION	COUNTY	TOTAL SHEETS	SHEET NO.
80	99-4-1VB-1-R	WILL	840	834
FED. ROAD DIST. NO. . ILLINOIS FED. AID PROJECT			CONTRACT NO. 60N87	



FILE NAME = N:\PROJECTS\002334-00-4\_US\_30\_Design\Sections\3304-US30-rest18\_US30.dgn

**Ciorba Group, Inc.**  
 CONSULTING ENGINEERS  
 5507 North Cumberland Avenue, Suite 402  
 Chicago, Illinois 60656  
 Tel. 773.775.4009 Fax 773.775.4014

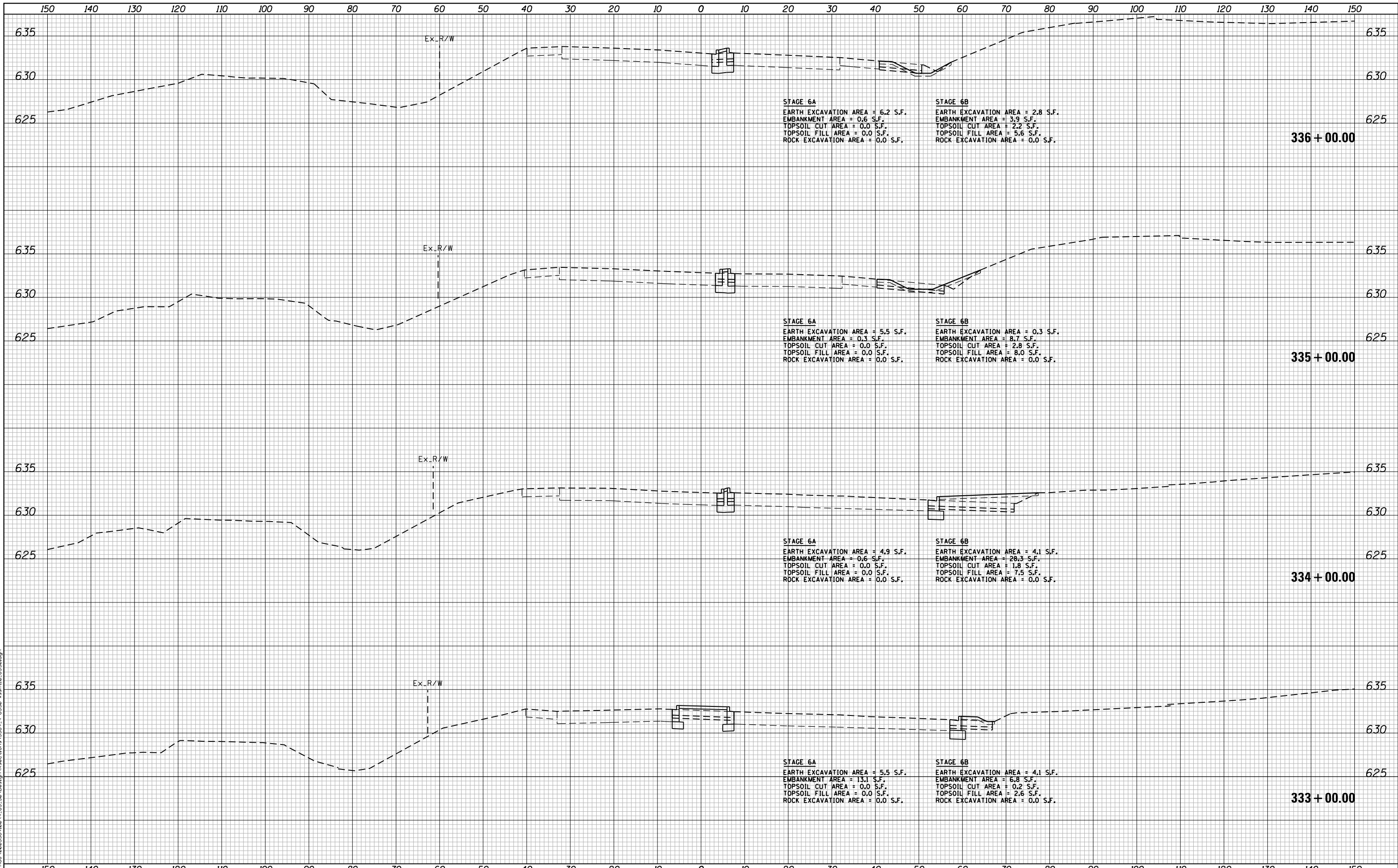
USER NAME = NTUMBEV	DESIGNED - EPS	REVISED -
	DRAWN - NGT	REVISED -
PLOT SCALE = 20.0000' / in.	CHECKED - DJO	REVISED -
PLOT DATE = 5/9/2018	DATE - 05/10/2018	REVISED -

**STATE OF ILLINOIS  
 DEPARTMENT OF TRANSPORTATION**

**F.A.I. 80 / US 30 INTERCHANGE  
 CROSS SECTIONS  
 US 30**

SCALE: SHEET NO. OF SHEETS STA. 330+90.59 TO STA. 332+00.00

F.A.I. RTE.	SECTION	COUNTY	TOTAL SHEETS	SHEET NO.
80	99-4-1VB-1-R	WILL	840	835
CONTRACT NO. 60N87				
FED. ROAD DIST. NO. - ILLINOIS FED. AID PROJECT				



FILE NAME = N:\PROJECTS\020334-00\4\_US\_30\_Design\CrossSections\_333-4\_US30-resh10\_US30.dgn

**Ciorba Group, Inc.**  
 CONSULTING ENGINEERS  
 5507 North Cumberland Avenue, Suite 402  
 Chicago, Illinois 60656  
 Tel. 773.775.4009 Fax 773.775.4014

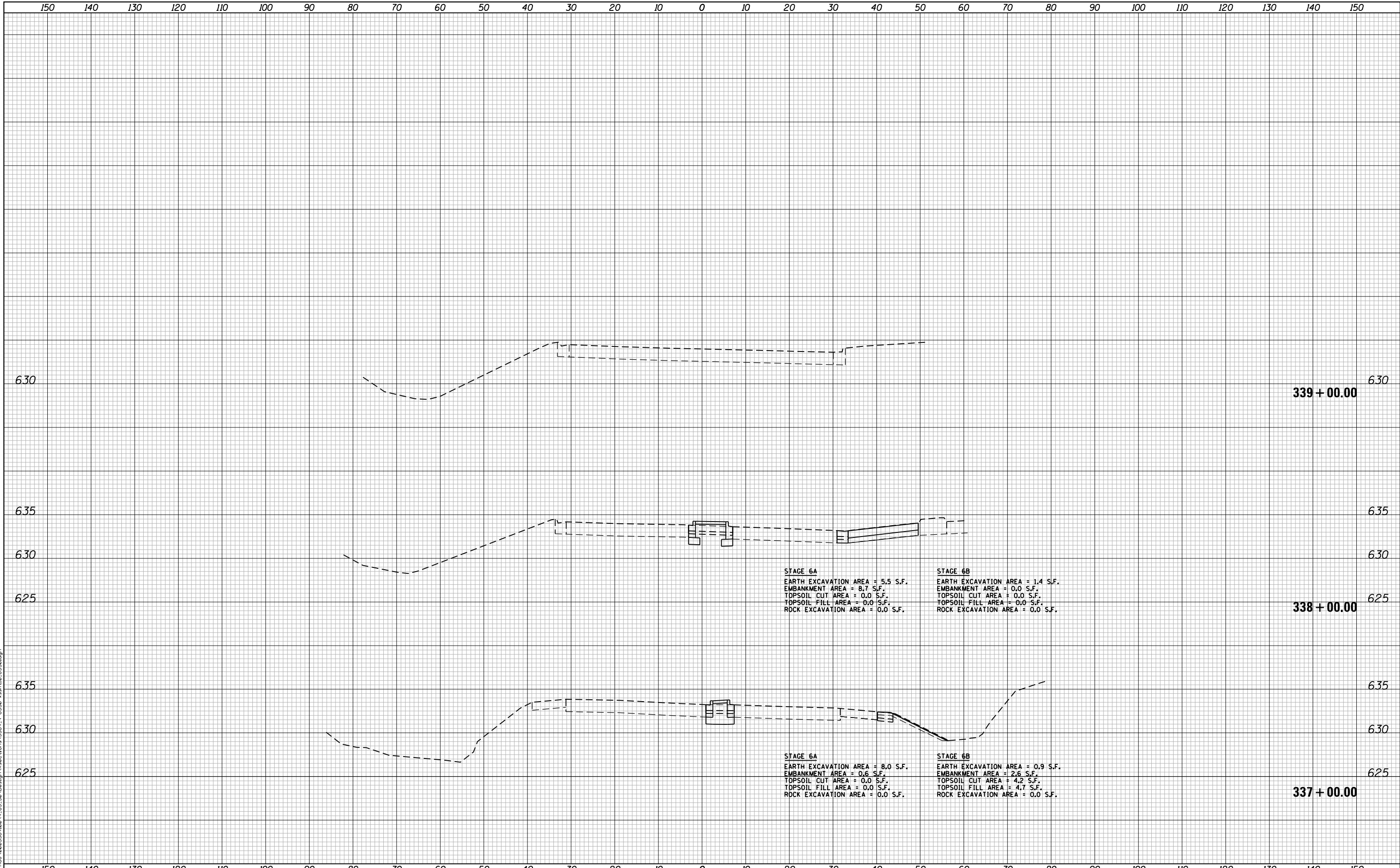
USER NAME = NTUMBEV	DESIGNED - EPS	REVISED -
	DRAWN - NGT	REVISED -
PLOT SCALE = 20.0000' / in.	CHECKED - DJO	REVISED -
PLOT DATE = 5/9/2018	DATE - 05/10/2018	REVISED -

**STATE OF ILLINOIS  
 DEPARTMENT OF TRANSPORTATION**

**F.A.I. 80 / US 30 INTERCHANGE  
 CROSS SECTIONS  
 US 30**

SCALE: SHEET NO. OF SHEETS STA. 333+00.00 TO STA. 336+00.00

F.A.I. RTE.	SECTION	COUNTY	TOTAL SHEETS	SHEET NO.
80	99-4-1VB-1-R	WILL	840	836
FED. ROAD DIST. NO. - ILLINOIS FED. AID PROJECT			CONTRACT NO. 60N87	



STAGE 6A  
 EARTH EXCAVATION AREA = 5.5 S.F.  
 EMBANKMENT AREA = 8.7 S.F.  
 TOPSOIL CUT AREA = 0.0 S.F.  
 TOPSOIL FILL AREA = 0.0 S.F.  
 ROCK EXCAVATION AREA = 0.0 S.F.

STAGE 6B  
 EARTH EXCAVATION AREA = 1.4 S.F.  
 EMBANKMENT AREA = 0.0 S.F.  
 TOPSOIL CUT AREA = 0.0 S.F.  
 TOPSOIL FILL AREA = 0.0 S.F.  
 ROCK EXCAVATION AREA = 0.0 S.F.

STAGE 6A  
 EARTH EXCAVATION AREA = 8.0 S.F.  
 EMBANKMENT AREA = 0.6 S.F.  
 TOPSOIL CUT AREA = 0.0 S.F.  
 TOPSOIL FILL AREA = 0.0 S.F.  
 ROCK EXCAVATION AREA = 0.0 S.F.

STAGE 6B  
 EARTH EXCAVATION AREA = 0.9 S.F.  
 EMBANKMENT AREA = 2.6 S.F.  
 TOPSOIL CUT AREA = 4.2 S.F.  
 TOPSOIL FILL AREA = 4.7 S.F.  
 ROCK EXCAVATION AREA = 0.0 S.F.

FILE NAME = N:\PROJECTS\002334-00-4\_US-30\_Design\CrossSections\_3384\_+US30-rest.dwg

**Ciorba Group, Inc.**  
 CONSULTING ENGINEERS  
 5507 North Cumberland Avenue, Suite 402  
 Chicago, Illinois 60656  
 Tel. 773.775.4009 Fax 773.775.4014

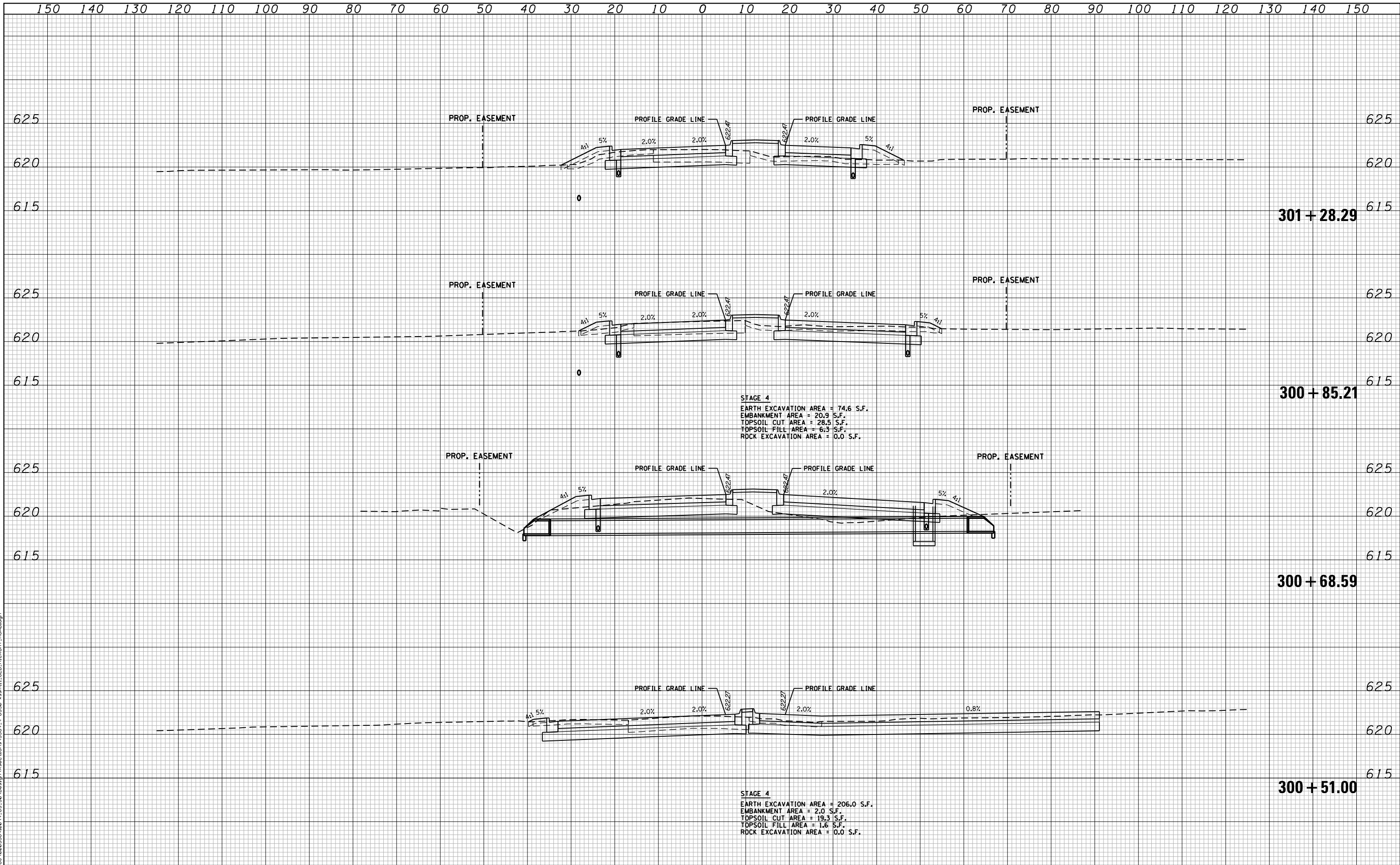
USER NAME = NTUMBEV	DESIGNED - EPS	REVISED -
	DRAWN - NGT	REVISED -
PLOT SCALE = 20.0000' / in.	CHECKED - DJO	REVISED -
PLOT DATE = 5/9/2018	DATE - 05/10/2018	REVISED -

**STATE OF ILLINOIS  
 DEPARTMENT OF TRANSPORTATION**

**F.A.I. 80 / US 30 INTERCHANGE  
 CROSS SECTIONS  
 US 30**

SCALE: SHEET NO. OF SHEETS STA. 337+00.00 TO STA. 339+00.00

F.A.I. RTE.	SECTION	COUNTY	TOTAL SHEETS	SHEET NO.
80	99-4-1VB-1-R	WILL	840	837
CONTRACT NO. 60N87				
FED. ROAD DIST. NO. - ILLINOIS FED. AID PROJECT				



STAGE 4  
 EARTH EXCAVATION AREA = 74.6 S.F.  
 EMBANKMENT AREA = 20.9 S.F.  
 TOPSOIL CUT AREA = 28.5 S.F.  
 TOPSOIL FILL AREA = 6.3 S.F.  
 ROCK EXCAVATION AREA = 0.0 S.F.

STAGE 4  
 EARTH EXCAVATION AREA = 206.0 S.F.  
 EMBANKMENT AREA = 2.0 S.F.  
 TOPSOIL CUT AREA = 19.3 S.F.  
 TOPSOIL FILL AREA = 1.6 S.F.  
 ROCK EXCAVATION AREA = 0.0 S.F.

FILE NAME = N:\PROJECTS\020324\020324\_004\_US\_30\_Design\Sections\3084\_+US30-rest\11.D.D\_HICGRY\_R000.dgn

**Ciorba Group, Inc.**  
 CONSULTING ENGINEERS  
 5507 North Cumberland Avenue, Suite 402  
 Chicago, Illinois 60656  
 Tel. 773.775.4009 Fax 773.775.4014

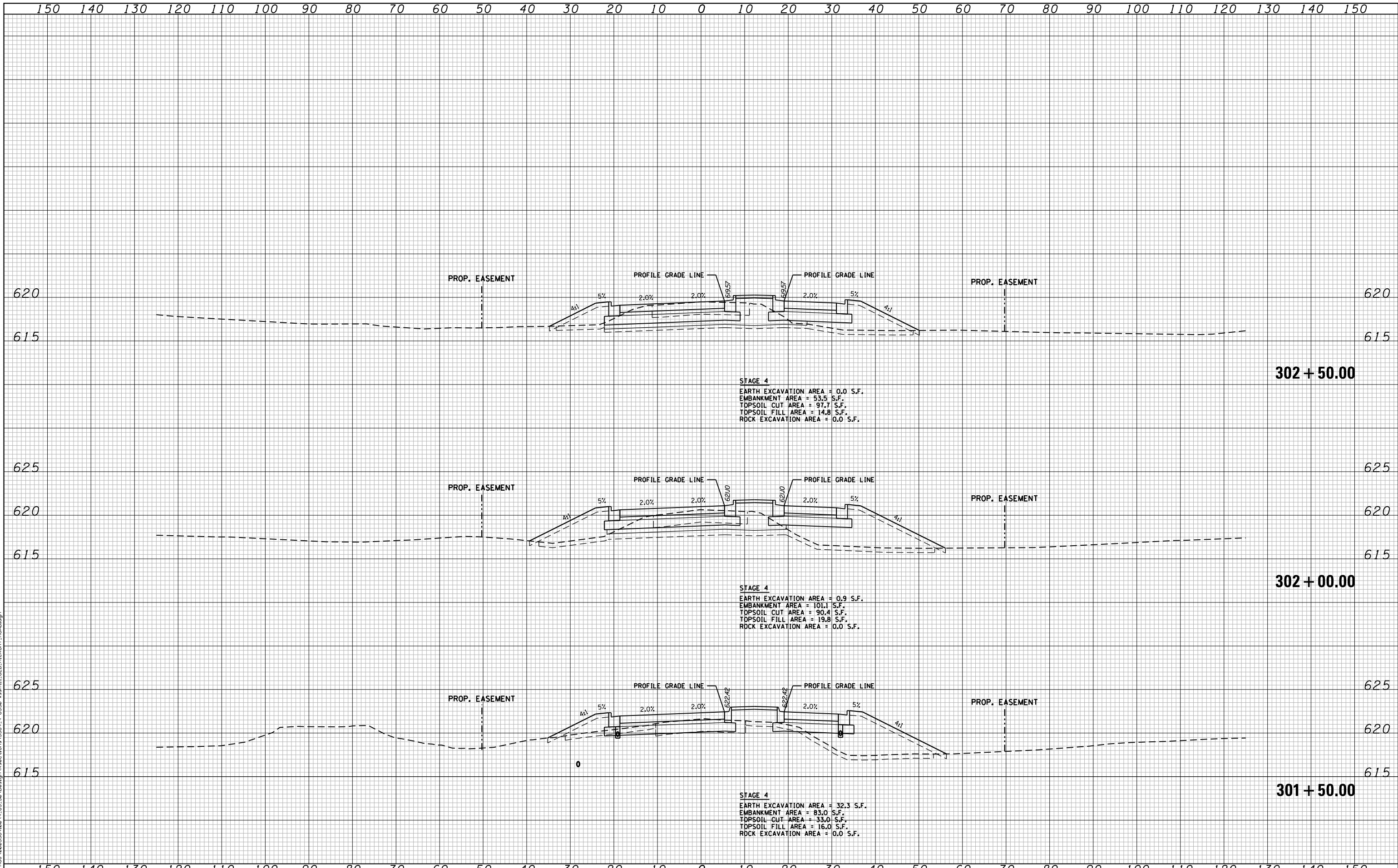
USER NAME = NTUMBEV	DESIGNED - EPS	REVISED -
PLOT SCALE = 20.0000' / in.	DRAWN - NGT	REVISED -
PLOT DATE = 5/9/2018	CHECKED - DJO	REVISED -
	DATE - 05/10/2018	REVISED -

**STATE OF ILLINOIS  
 DEPARTMENT OF TRANSPORTATION**

**F.A.I. 80 / US 30 INTERCHANGE  
 CROSS SECTIONS  
 OLD HICKORY ROAD**

SCALE: SHEET NO. OF SHEETS STA. 300+51.00 TO STA. 301+28.29

F.A.I. RTE.	SECTION	COUNTY	TOTAL SHEETS	SHEET NO.
80	99-4-1VB-1-R	WILL	840	838
FED. ROAD DIST. NO. - ILLINOIS FED. AID PROJECT			CONTRACT NO. 60N87	



STAGE 4  
 EARTH EXCAVATION AREA = 0.0 S.F.  
 EMBANKMENT AREA = 53.5 S.F.  
 TOPSOIL CUT AREA = 97.7 S.F.  
 TOPSOIL FILL AREA = 14.8 S.F.  
 ROCK EXCAVATION AREA = 0.0 S.F.

STAGE 4  
 EARTH EXCAVATION AREA = 0.9 S.F.  
 EMBANKMENT AREA = 101.1 S.F.  
 TOPSOIL CUT AREA = 90.4 S.F.  
 TOPSOIL FILL AREA = 19.8 S.F.  
 ROCK EXCAVATION AREA = 0.0 S.F.

STAGE 4  
 EARTH EXCAVATION AREA = 32.3 S.F.  
 EMBANKMENT AREA = 83.0 S.F.  
 TOPSOIL CUT AREA = 33.0 S.F.  
 TOPSOIL FILL AREA = 16.0 S.F.  
 ROCK EXCAVATION AREA = 0.0 S.F.

FILE NAME = N:\PROJECTS\0203384\004\_US\_30\Design\Sections\302+50.00\_HICKORY\_R000.dgn

**Ciorba Group, Inc.**  
 CONSULTING ENGINEERS  
 5507 North Cumberland Avenue, Suite 402  
 Chicago, Illinois 60656  
 Tel. 773.775.4009 Fax 773.775.4014

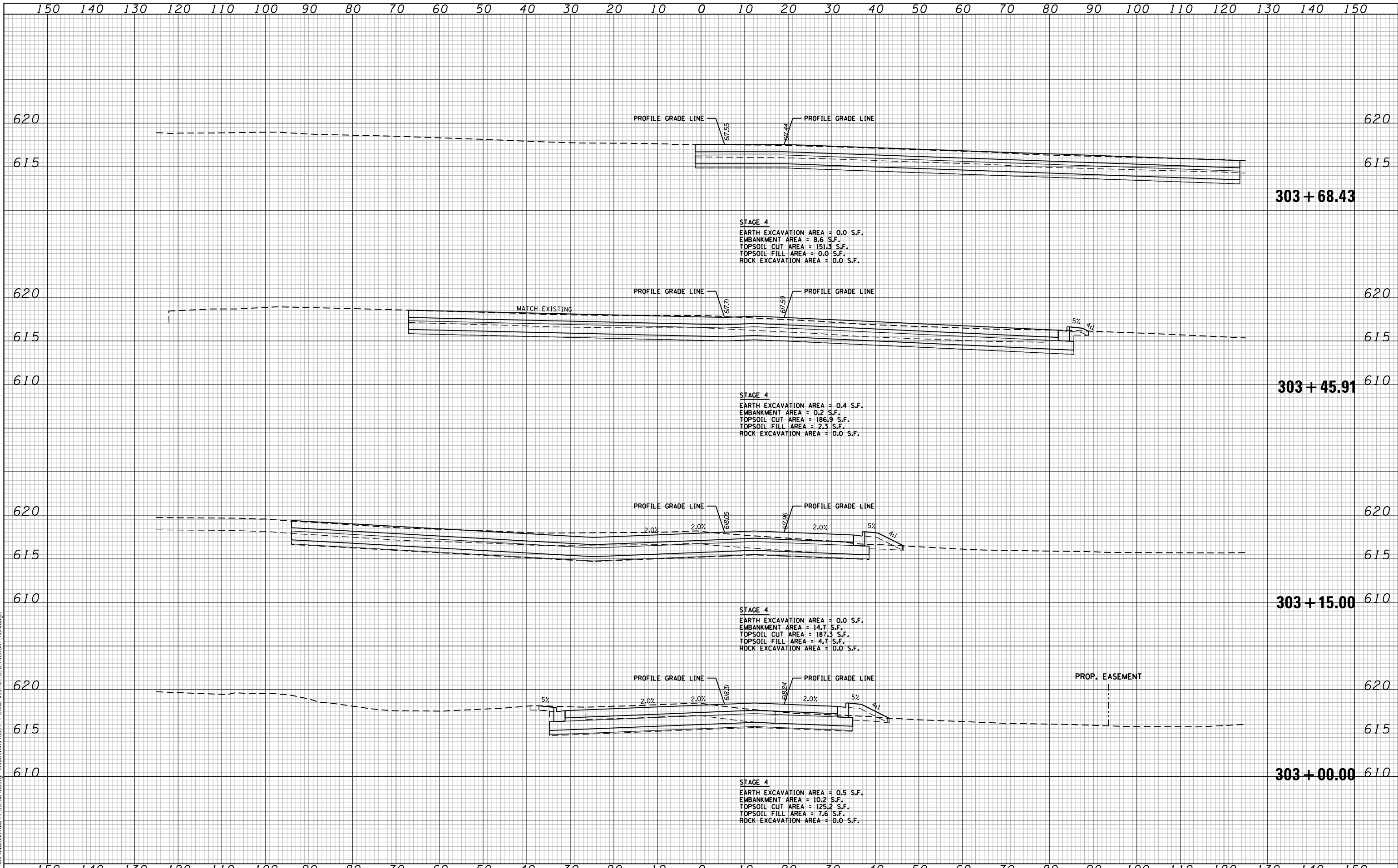
USER NAME = NTUMBEV	DESIGNED - EPS	REVISED -
	DRAWN - NGT	REVISED -
PLOT SCALE = 20.0000" / in.	CHECKED - DJO	REVISED -
PLOT DATE = 5/9/2018	DATE - 05/10/2018	REVISED -

**STATE OF ILLINOIS  
 DEPARTMENT OF TRANSPORTATION**

**F.A.I. 80 / US 30 INTERCHANGE  
 CROSS SECTIONS  
 OLD HICKORY ROAD**

SCALE: SHEET NO. OF SHEETS STA. 301+50.00 TO STA. 302+50.00

F.A.I. RTE.	SECTION	COUNTY	TOTAL SHEETS	SHEET NO.
80	99-4-1VB-1-R	WILL	840	839
FED. ROAD DIST. NO. - ILLINOIS FED. AID PROJECT			CONTRACT NO. 60N87	



FILE NAME = N:\PROJECTS\020334-00\4\_US\_30\_Design\Sections\3034\_4\_US30-est\11.0.D\_HICKORY\_R000.dgn

**Ciorba Group, Inc.**  
 CONSULTING ENGINEERS  
 5507 North Cumberland Avenue, Suite 402  
 Chicago, Illinois 60656  
 Tel. 773.775.4009 Fax 773.775.4014

USER NAME = NTUMBEV	DESIGNED - EPS	REVISED -
	DRAWN - NGT	REVISED -
PLOT SCALE = 20.0000' / in.	CHECKED - DJO	REVISED -
PLOT DATE = 5/9/2018	DATE - 05/10/2018	REVISED -

**STATE OF ILLINOIS  
 DEPARTMENT OF TRANSPORTATION**

**F.A.I. 80 / US 30 INTERCHANGE  
 CROSS SECTIONS  
 OLD HICKORY ROAD**

SCALE: SHEET NO. OF SHEETS STA. 303+00.00 TO STA. 303+68.43

F.A.I. RTE. 80	SECTION 99-4-1VB-1-R	COUNTY WILL	TOTAL SHEETS 840	SHEET NO. 840
FED. ROAD DIST. NO. ILLINOIS FED. AID PROJECT			CONTRACT NO. 60N87	