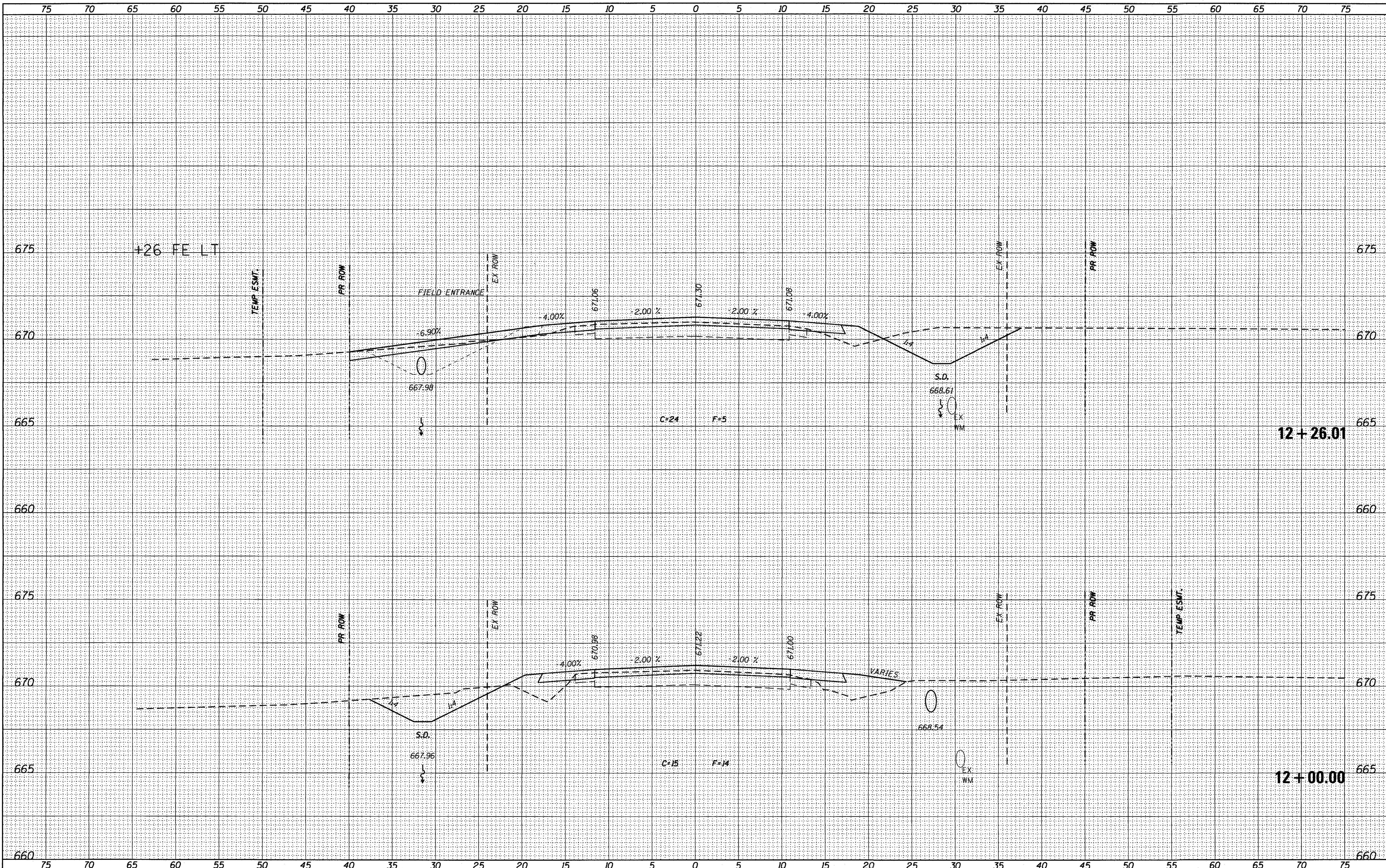


DATE	
BY	
SURVEYED	
TEMPERATURE	
NOTE BOOK	
AREAS CHECKED	
NO.	

DATE	
BY	
ORIGINAL SURVEY	
TEMPERATURE	
NOTE BOOK	
AREAS CHECKED	
NO.	



USER NAME = jimcollbrook	DESIGNED - JAC	REVISED -
FILE NAME = D732775-sht001-xsect.dgn	DRAWN - MJP/JTC	REVISED -
PLOT DATE = 2/27/2017	CHECKED - JAC	REVISED -
PLOT TIME = 7:06:59 AM	DATE - 9/19/14	REVISED -

URS 345 EAST ASH AVE., SUITE B
 DECATUR, ILLINOIS 62526
 PH. 217-875-4800

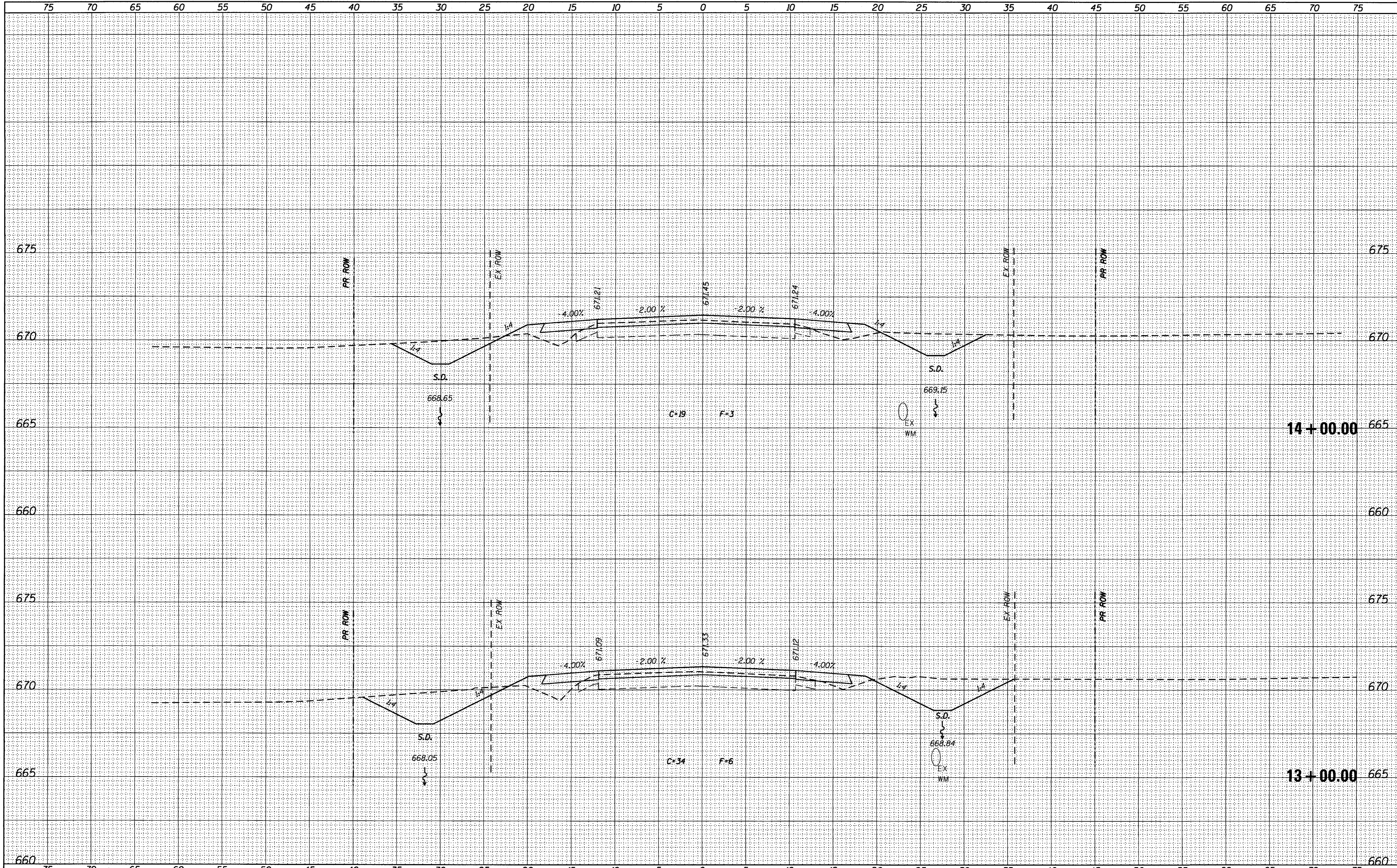
STATE OF ILLINOIS
DEPARTMENT OF TRANSPORTATION

CROSS SECTIONS	
CH 41 (WYCKLES ROAD)	
SCALE: 1" = 5'	SHEET NO. 11 OF 170 SHEETS
STA. 12+00.00 TO STA. 12+26.01	

F.A. RTE.	SECTION	COUNTY	TOTAL SHEETS	SHEET NO.
•	08-00200-00-PV	MACON	235	76
FAU 7421/FAS 1538		CONTRACT NO. 95145		
ILLINOIS FED. AID PROJECT				

DATE	
BY	
FINAL SURVEY	
PLOTTED	
NOTE BOOK	
AREAS CHECKED	
NO.	

DATE	
BY	
ORIGINAL SURVEY	
PLOTTED	
NOTE BOOK	
AREAS CHECKED	
NO.	



USER NAME = j.m.colbrook
 FILE NAME = D732775-sh1201-xsect.dwg
 PLOT DATE = 2/27/2017
 PLOT TIME = 7:07:02 AM

DESIGNED - JAC
 DRAWN - MJP/JTC
 CHECKED - JAC
 DATE - 9/19/14

REVISED -
 REVISED -
 REVISED -
 REVISED -

URS 345 EAST ASH AVE., SUITE B
 DECATUR, ILLINOIS 62526
 PH. 217-875-4800

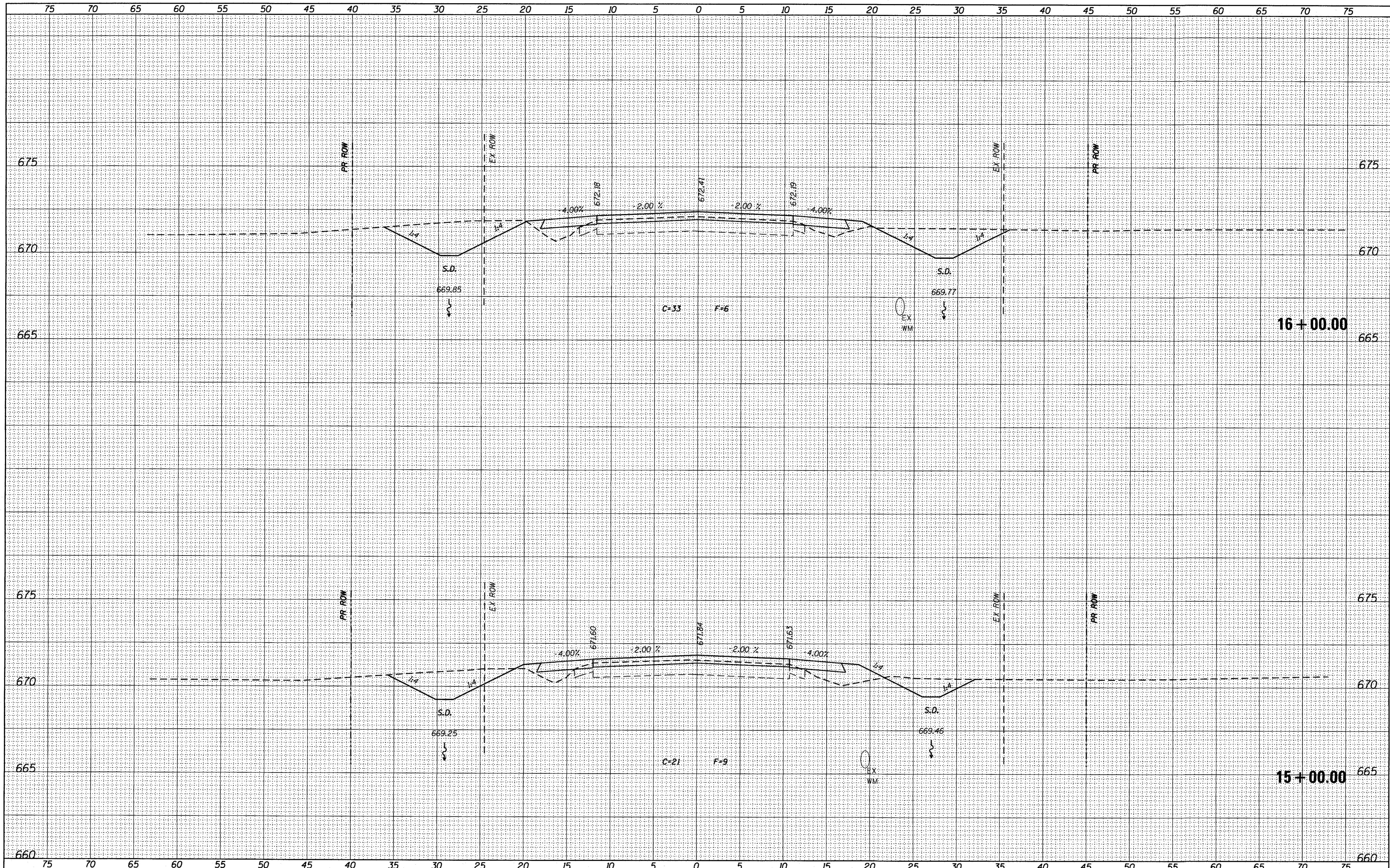
STATE OF ILLINOIS
DEPARTMENT OF TRANSPORTATION

CROSS SECTIONS
CH 41 (WYCKLES ROAD)
 SCALE: 1" = 5'
 SHEET NO. 12 OF 170 SHEETS | STA. 13+00.00 TO STA. 14+00.00

F.A. RTE.	SECTION	COUNTY	TOTAL SHEETS	SHEET NO.
•	08-00200-00-PV	MACON	235	77
•FAU 7421/FAS 1538			CONTRACT NO. 95745	
ILLINOIS FED. AID PROJECT				

DATE	
BY	
FINAL SURVEY	
PLANNED	
PLOTTED	
TEMPLATE	
NOTE BOOK	
AREAS CHECKED	
NO.	

DATE	
BY	
ORIGINAL SURVEY	
PLANNED	
PLOTTED	
TEMPLATE	
NOTE BOOK	
AREAS CHECKED	
NO.	



USER NAME = jim.colbrook	DESIGNED - JAC	REVISED -
FILE NAME = D732775-sh001-xsect.dgn	DRAWN - MJP/JTC	REVISED -
PLOT DATE = 2/27/2017	CHECKED - JAC	REVISED -
PLOT TIME = 7:07:04 AM	DATE - 9/19/14	REVISED -

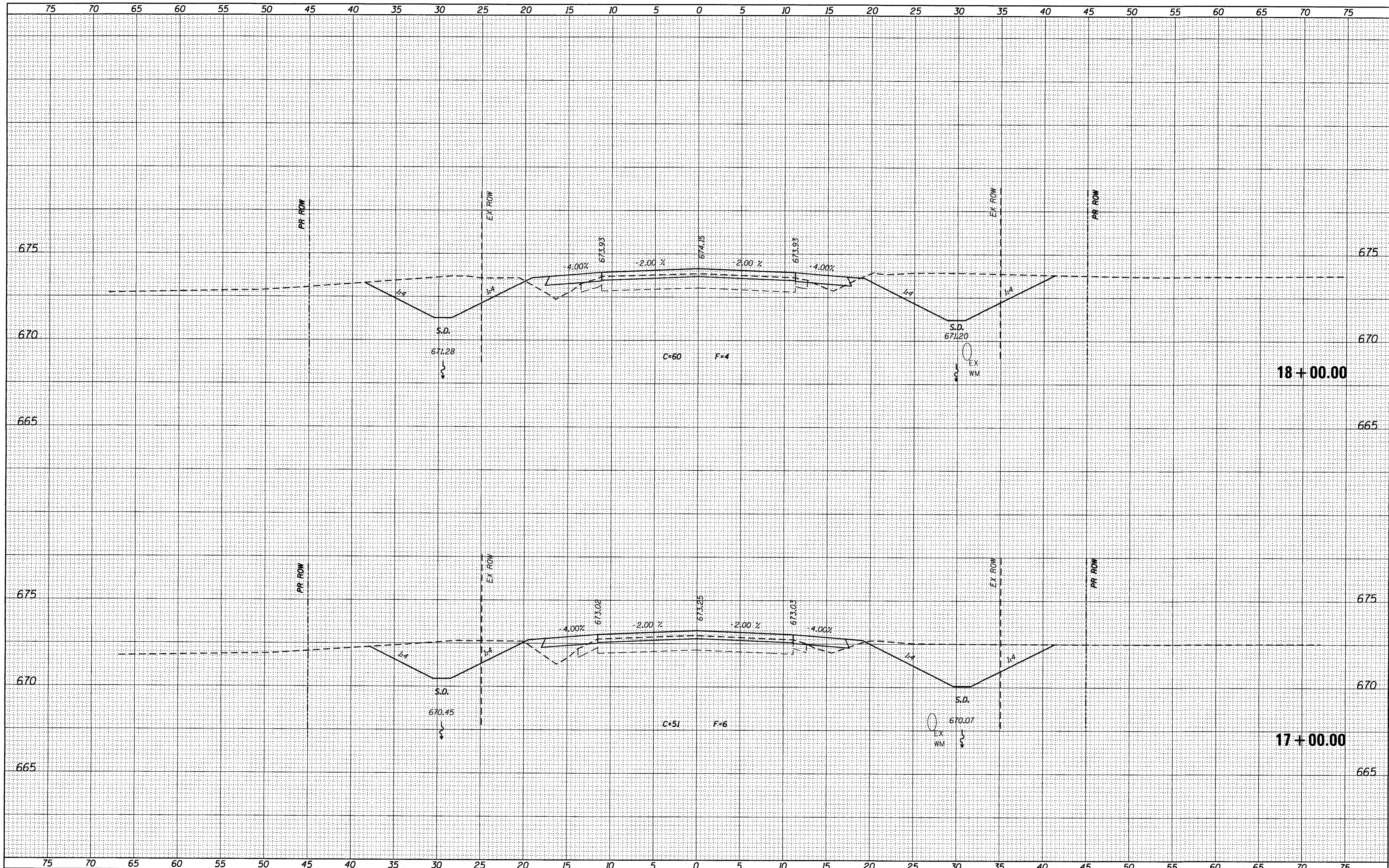
URS 345 EAST ASH AVE., SUITE B
 DECATUR, ILLINOIS 62526
 PH. 217-875-4800

STATE OF ILLINOIS
 DEPARTMENT OF TRANSPORTATION

CROSS SECTIONS
 CH 41 (WYCKLES ROAD)

SCALE: 1" = 5' SHEET NO. 13 OF 170 SHEETS STA. 15+00.00 TO STA. 16+00.00

F.A. RTE.	SECTION	COUNTY	TOTAL SHEETS	SHEET NO.
*	08-00200-00-PV	MACON	235	78
*FAU 7421/FAS 1538	CONTRACT NO. 95745			
ILLINOIS FED. AID PROJECT				



DATE	
BY	
SURVEYED	
PLOTTED	
NOTE BOOK	
NO.	
AREAS CHECKED	

DATE	
BY	
SURVEYED	
PLOTTED	
NOTE BOOK	
NO.	
AREAS CHECKED	

USER NAME = jim.colbrook	DESIGNED - JAC	REVISED -
FILE NAME = D732775-sh001-xsect.dgn	DRAWN - MJP/JTC	REVISED -
PLOT DATE = 2/27/2017	CHECKED - JAC	REVISED -
PLOT TIME = 7:07:06 AM	DATE - 9/19/14	REVISED -

URS 345 EAST ASH AVE., SUITE B
 DECATUR, ILLINOIS 62526
 PH. 217-875-4800

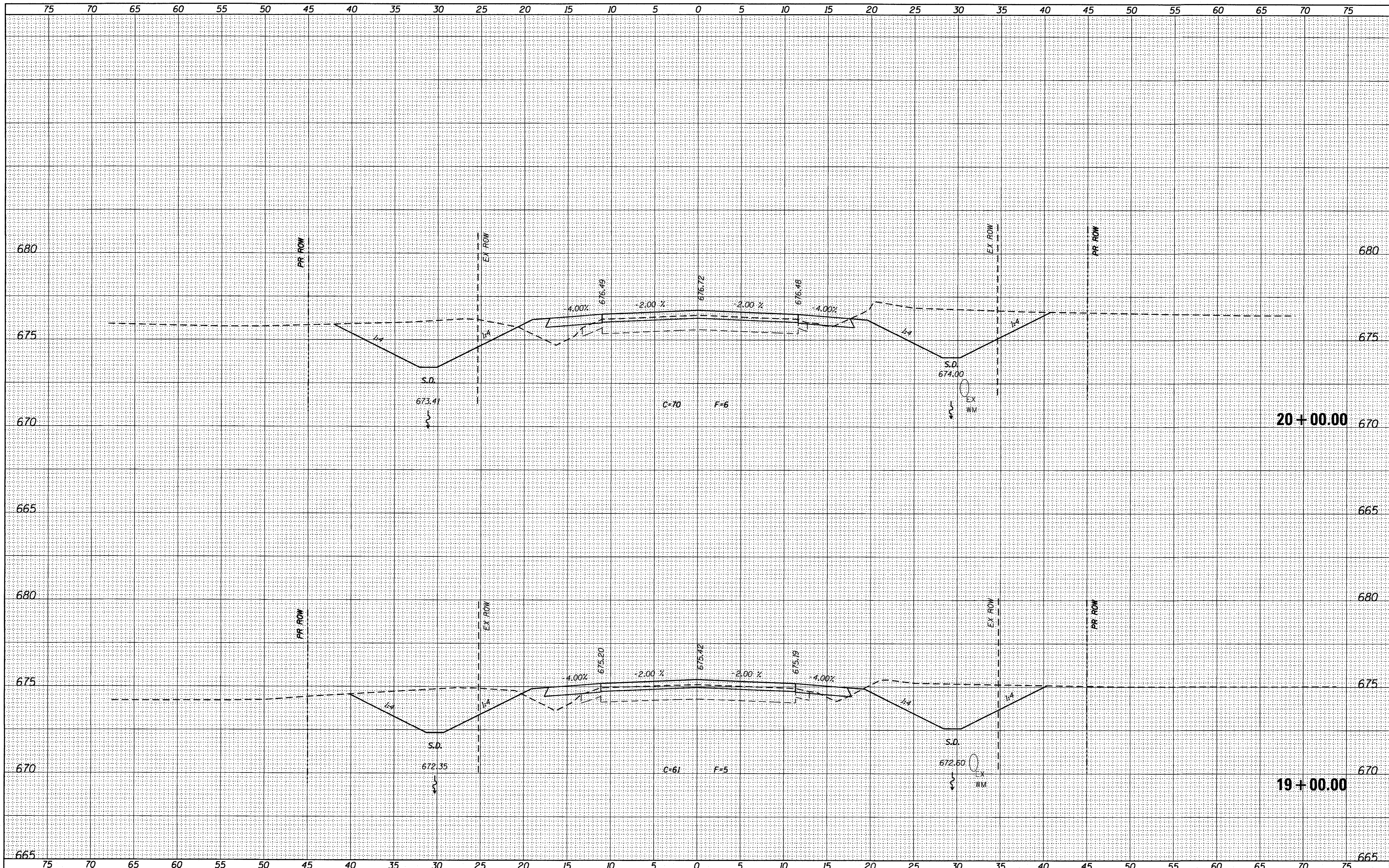
STATE OF ILLINOIS
 DEPARTMENT OF TRANSPORTATION

CROSS SECTIONS
 CH 41 (WYCKLES ROAD)
 SCALE: 1" = 5'
 SHEET NO. 14 OF 170 SHEETS
 STA. 17+00.00 TO STA. 18+00.00

F.A. RTE.	SECTION	COUNTY	TOTAL SHEETS	SHEET NO.
*	08-00200-00-PV	MACON	235	79
*FAU 7421/FAS 1538	CONTRACT NO. 95745			
ILLINOIS FED. AID PROJECT				

DATE	
BY	
SURVEYED	
PLOTTED	
NOTE BOOK	
AREAS CHECKED	

DATE	
BY	
ORIGINAL SURVEY	
PLOTTED	
NOTE BOOK	
AREAS CHECKED	



USER NAME = jim_colbrook	DESIGNED - JAC	REVISED -
FILE NAME = D732775-sh001-xsect.dwg	DRAWN - MJP/JTC	REVISED -
PLOT DATE = 2/27/2017	CHECKED - JAC	REVISED -
PLOT TIME = 7:07:09 AM	DATE - 9/19/14	REVISED -

DESIGNED - JAC	REVISED -
DRAWN - MJP/JTC	REVISED -
CHECKED - JAC	REVISED -
DATE - 9/19/14	REVISED -

URS 345 EAST ASH AVE., SUITE B
 DECATUR, ILLINOIS 62526
 PH. 217-875-4800

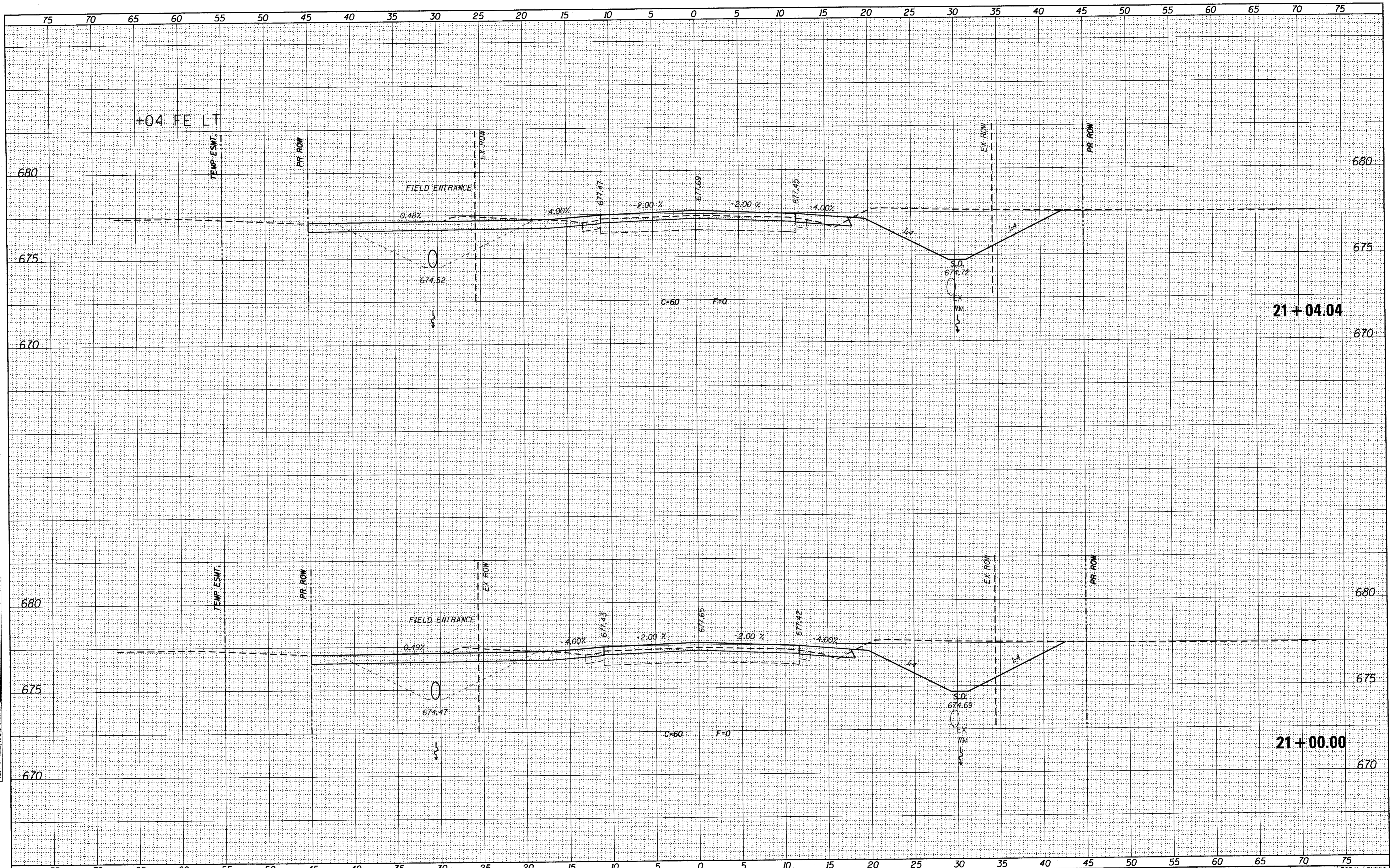
**STATE OF ILLINOIS
 DEPARTMENT OF TRANSPORTATION**

SCALE: 1" = 5'		SHEET NO. 15 OF 170 SHEETS	STA. 19+00.00 TO STA. 20+00.00
----------------	--	----------------------------	--------------------------------

F.A. RTE.	SECTION	COUNTY	TOTAL SHEETS	SHEET NO.
*	08-00200-00-PV	MACON	235	80
FAU 7421/FAS 1538			CONTRACT NO. 95745	
ILLINOIS FED. AID PROJECT				

BY	DATE
SURVEYED	
PLOTTED	
TEMPLATE	
AREAS CHECKED	
NO.	

BY	DATE
SURVEYED	
PLOTTED	
TEMPLATE	
AREAS CHECKED	
NO.	



USER NAME = jim.colbrook	DESIGNED - JAC	REVISED -
FILE NAME = 0732775-shc001-xsec1.dwg	DRAWN - MJP/JTC	REVISED -
PLOT DATE = 2/27/2017	CHECKED - JAC	REVISED -
PLOT TIME = 7:07:11 AM	DATE - 9/19/14	REVISED -

URS 345 EAST ASH AVE., SUITE B
 DECATUR, ILLINOIS 62526
 PH. 217-875-4800

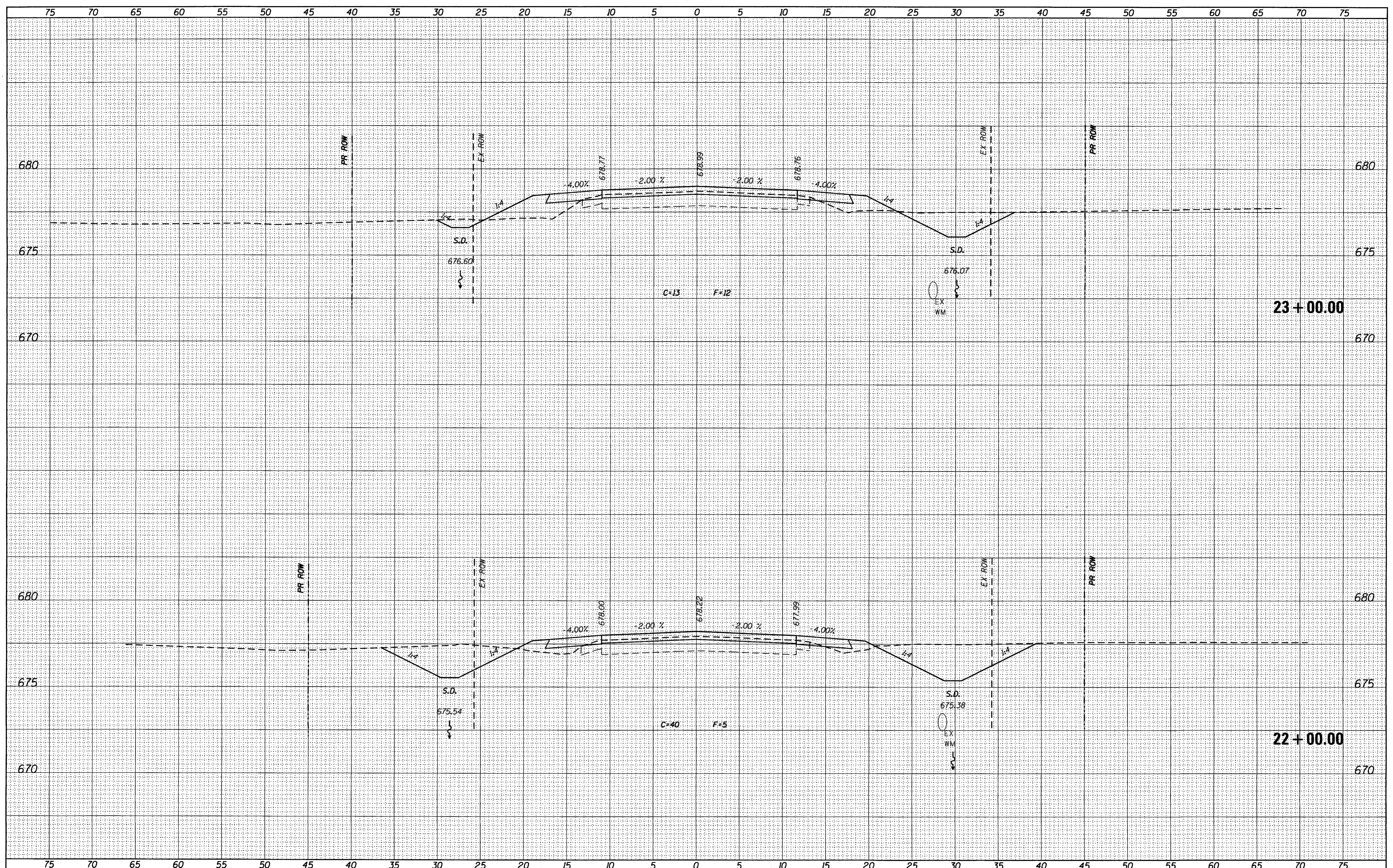
STATE OF ILLINOIS
DEPARTMENT OF TRANSPORTATION

CROSS SECTIONS
CH 41 (WYCKLES ROAD)
 SCALE: 1" = 5' SHEET NO. 16 OF 170 SHEETS STA. 21+00.00 TO STA. 21+04.04

F.A. RTE.	SECTION	COUNTY	TOTAL SHEETS	SHEET NO.
*	08-00200-00-PV	MACON	235	81
FAU 7421/FAS 1538			CONTRACT NO. 95745	
ILLINOIS FED. AID PROJECT				

DATE	
BY	
SURVEYED	
PLOTTED	
TEMPLATE	
AREAS CHECKED	
FINAL SURVEY	
NOTE BOOK	
NO.	

DATE	
BY	
SURVEYED	
PLOTTED	
TEMPLATE	
AREAS CHECKED	
ORIGINAL SURVEY	
NOTE BOOK	
NO.	



USER NAME = jim.colbrook	DESIGNED - JAC	REVISED -
FILE NAME = D732775-sht001-xsect.dgn	DRAWN - MJP/JTC	REVISED -
PLOT DATE = 2/27/2017	CHECKED - JAC	REVISED -
PLOT TIME = 7:07:14 AM	DATE - 9/19/14	REVISED -

URS 345 EAST ASH AVE., SUITE B
 DECATUR, ILLINOIS 62526
 PH. 217-875-4800

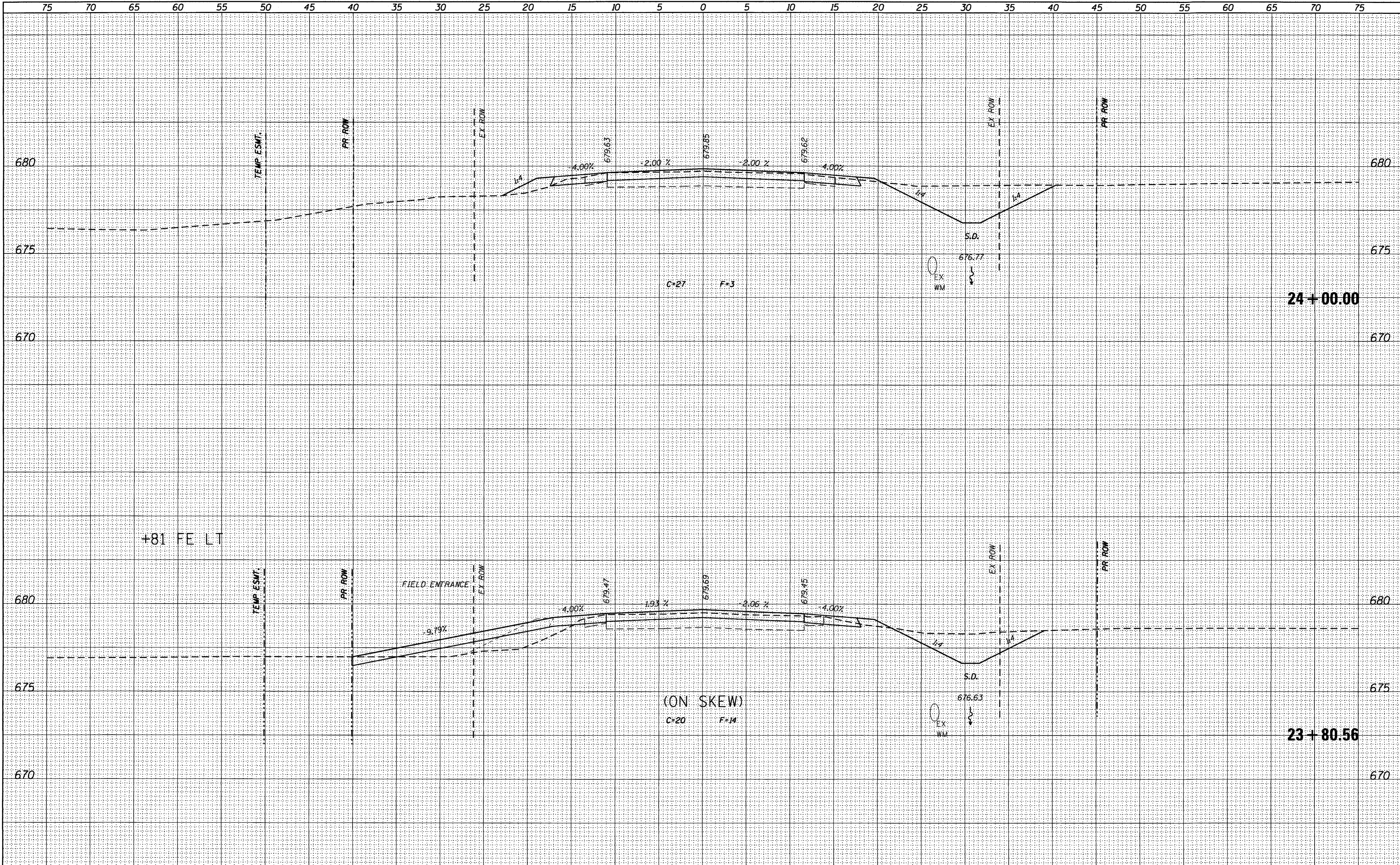
STATE OF ILLINOIS
DEPARTMENT OF TRANSPORTATION

CROSS SECTIONS	
CH 41 (WYCKLES ROAD)	
SCALE: 1" = 5'	SHEET NO. 17 OF 170 SHEETS
STA. 22+00.00	TO STA. 23+00.00

F.A. RTE.	SECTION	COUNTY	TOTAL SHEETS	SHEET NO.
*	08-00200-00-PV	MACON	235	82
*FAU 7421/FAS 1538		CONTRACT NO. 95745		
ILLINOIS FED. AID PROJECT				

DATE _____ BY _____
 SURVEYED _____
 PLOTTED _____
 TEMP. DATE _____
 NOTE BOOK _____
 AREAS CHECKED _____
 NO. _____

DATE _____ BY _____
 SURVEYED _____
 PLOTTED _____
 TEMP. DATE _____
 NOTE BOOK _____
 AREAS CHECKED _____
 NO. _____



+81 FE LT

(ON SKEW)

USER NAME = jmcclbrook	DESIGNED - JAC	REVISED -
FILE NAME = 0732775-sh001-xsect.dgn	DRAWN - MJP/JTC	REVISED -
PLOT DATE = 2/27/2017	CHECKED - JAC	REVISED -
PLOT TIME = 7:07:16 AM	DATE - 9/19/14	REVISED -

URS 345 EAST ASH AVE., SUITE B
 DECATUR, ILLINOIS 62526
 PH. 217-875-4800

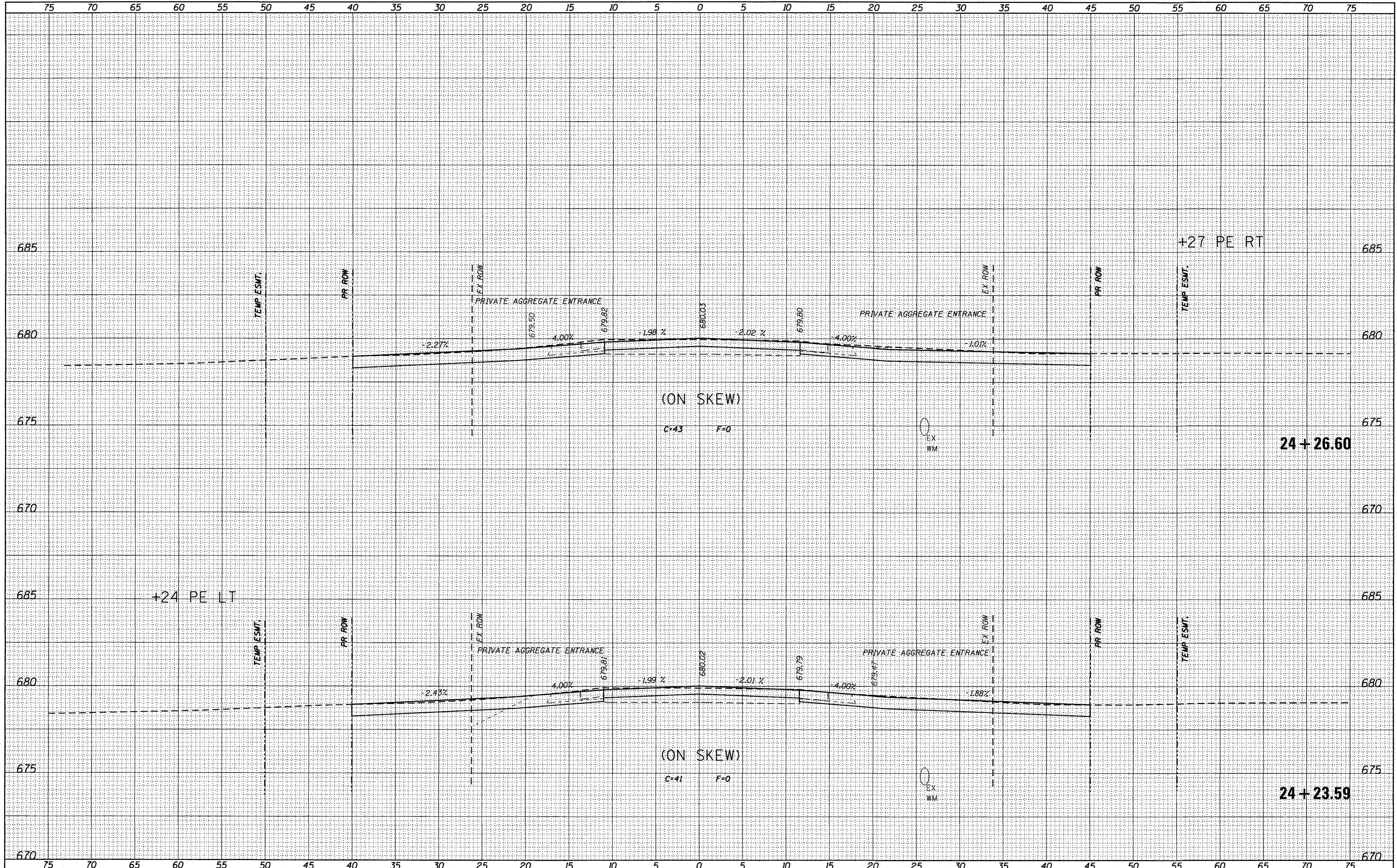
STATE OF ILLINOIS
 DEPARTMENT OF TRANSPORTATION

CROSS SECTIONS
 CH 41 (WYCKLES ROAD)
 SCALE: 1" = 5'
 SHEET NO. 18 OF 170 SHEETS
 STA. 23+80.56 TO STA. 24+00.00

F.A. RTE.	SECTION	COUNTY	TOTAL SHEETS	SHEET NO.
*	08-00200-00-PV	MACON	235	83
*FAU 7421/FAS 1538			CONTRACT NO. 95745	
ILLINOIS FED. AID PROJECT				

DATE	
BY	
FINAL SURVEY	
PLOTTED	
NOTE BOOK	
NO.	

DATE	
BY	
ORIGINAL SURVEY	
PLOTTED	
NOTE BOOK	
NO.	



USER NAME = jim.co brook	DESIGNED - JAC	REVISED -
FILE NAME = D732775-sh1001-xsect.dgn	DRAWN - MJP/JTC	REVISED -
PLOT DATE = 2/27/2017	CHECKED - JAC	REVISED -
PLOT TIME = 7:07:19 AM	DATE - 9/19/14	REVISED -

URS 345 EAST ASH AVE., SUITE B
 DECATUR, ILLINOIS 62526
 PH. 217-875-4800

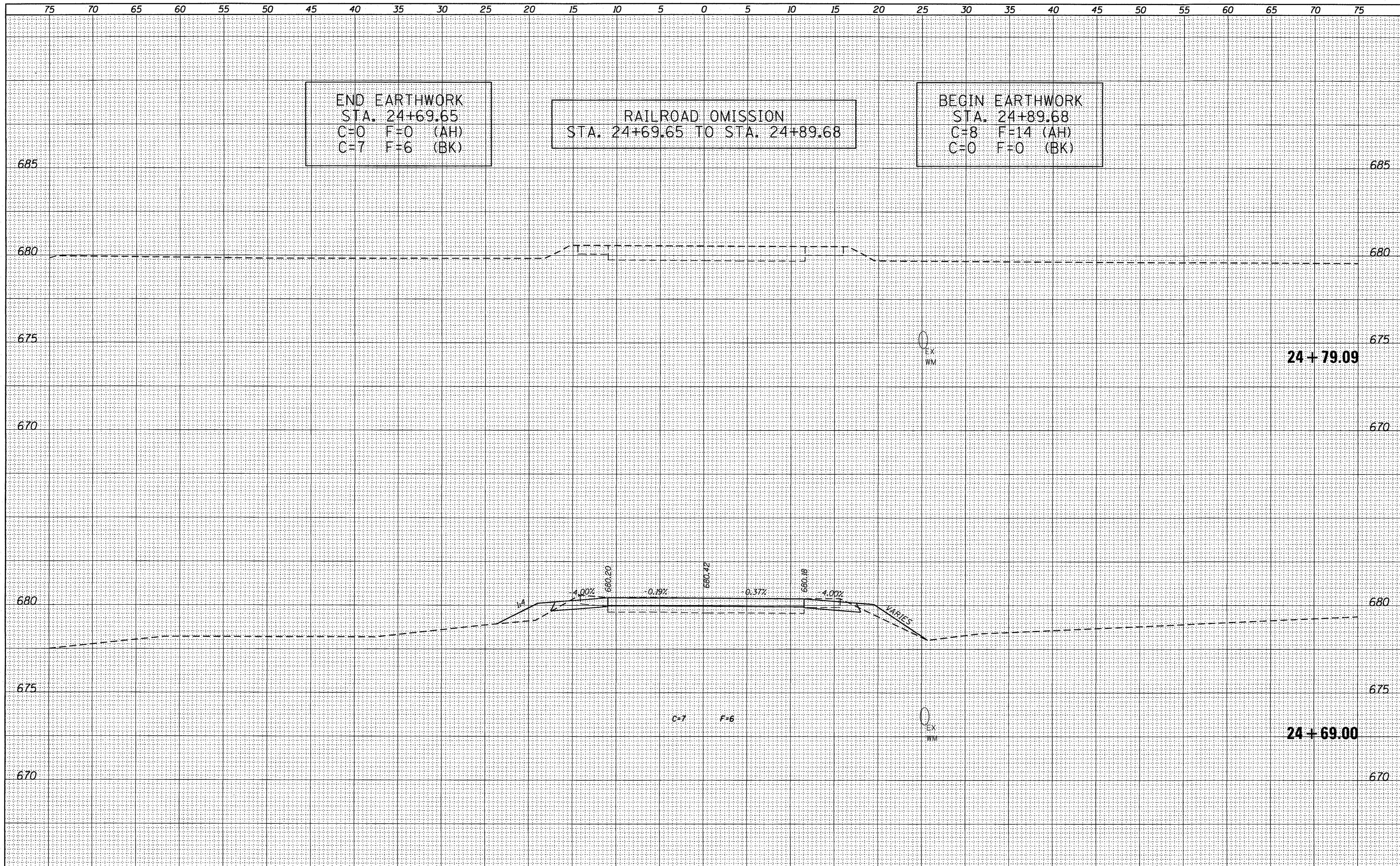
STATE OF ILLINOIS
 DEPARTMENT OF TRANSPORTATION

CROSS SECTIONS	
CH 41 (WYCKLES ROAD)	
SCALE: 1" = 5'	SHEET NO. 19 OF 170 SHEETS
STA. 24+23.59 TO STA. 24+26.60	

F.A. RTE.	SECTION	COUNTY	TOTAL SHEETS	SHEET NO.
•	08-00200-00-PV	MACON	235	84
•FAU 7421/FAS 1538		CONTRACT NO. 95745		
ILLINOIS FED. AID PROJECT				

DATE	
BY	
SURVEYED	
PLOTTED	
NOTE BOOK	
AREAS CHECKED	

DATE	
BY	
SURVEYED	
PLOTTED	
NOTE BOOK	
AREAS CHECKED	



END EARTHWORK
 STA. 24+69.65
 C=0 F=0 (AH)
 C=7 F=6 (BK)

RAILROAD OMISSION
 STA. 24+69.65 TO STA. 24+89.68

BEGIN EARTHWORK
 STA. 24+89.68
 C=8 F=14 (AH)
 C=0 F=0 (BK)

24 + 79.09

24 + 69.00

USER NAME = jim_cobrook	DESIGNED - JAC	REVISED -
FILE NAME = D732775-sh001-xsect.dwg	DRAWN - MJP/JTC	REVISED -
PLOT DATE = 2/27/2017	CHECKED - JAC	REVISED -
PLOT TIME = 7:07:21 AM	DATE - 9/19/14	REVISED -

URS 345 EAST ASH AVE., SUITE B
 DECATUR, ILLINOIS 62526
 PH. 217-875-4800

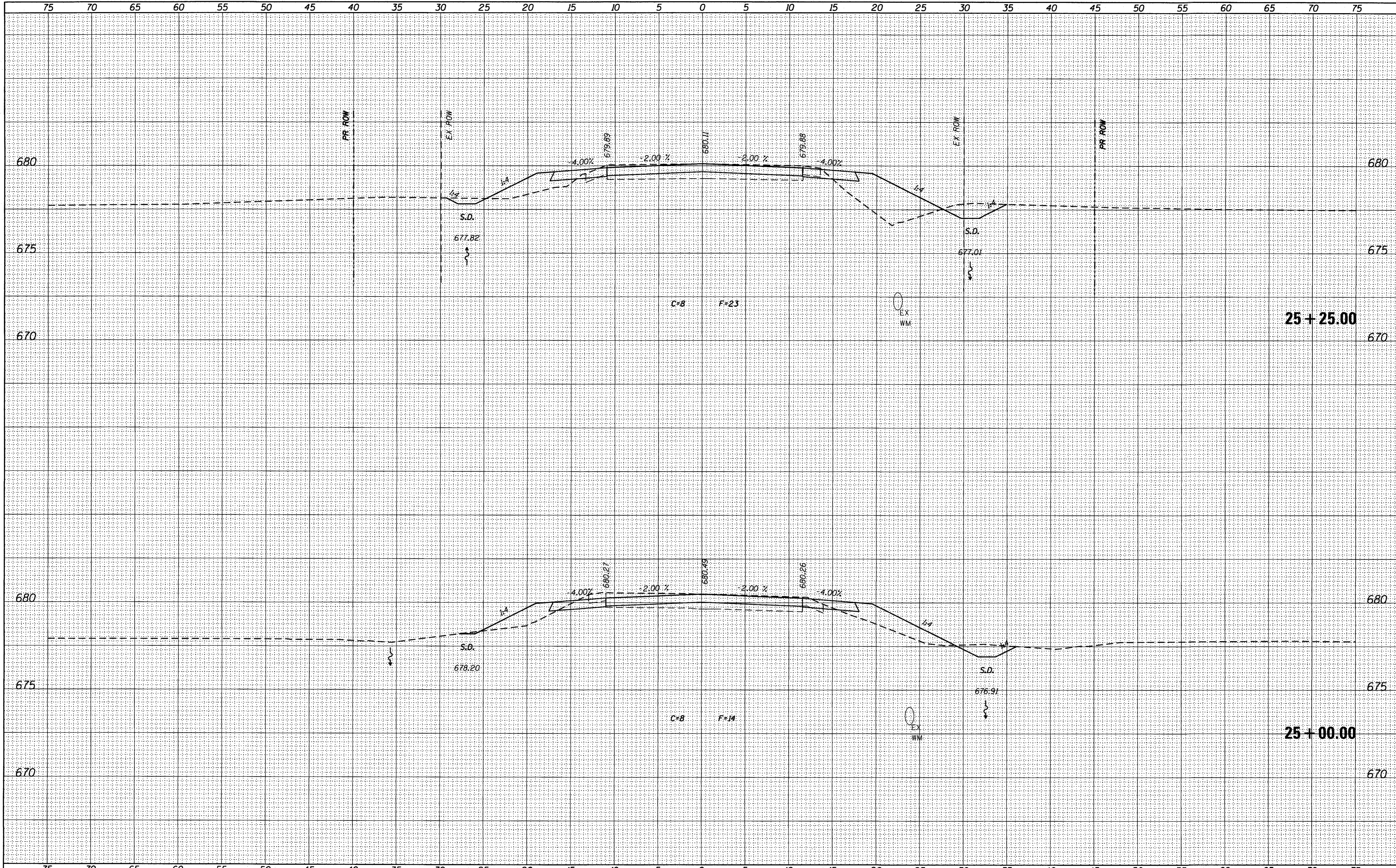
STATE OF ILLINOIS
 DEPARTMENT OF TRANSPORTATION

CROSS SECTIONS	
CH 41 (WYCKLES ROAD)	
SCALE: 1" = 5'	SHEET NO. 20 OF 170 SHEETS
STA. 24+69.00 TO STA. 24+79.09	

F.A. RTE.	SECTION	COUNTY	TOTAL SHEETS	SHEET NO.
•	08-00200-00-PV	MACON	235	85
•FAU 7421/FAS 1538		CONTRACT NO. 95745		
ILLINOIS FED. AID PROJECT				

DATE _____ BY _____
 SURVEYED _____ PLOTTED _____
 ORIGINAL SURVEY DATE _____
 NOTE BOOK NO. _____ AREAS CHECKED _____

DATE _____ BY _____
 SURVEYED _____ PLOTTED _____
 ORIGINAL SURVEY DATE _____
 NOTE BOOK NO. _____ AREAS CHECKED _____



USER NAME = jmcclbrook	DESIGNED - JAC	REVISED -
FILE NAME = 0732775-sh001-xsect.dwg	DRAWN - MJP/JTC	REVISED -
PLOT DATE = 2/27/2017	CHECKED - JAC	REVISED -
PLOT TIME = 7:07:24 AM	DATE - 9/19/14	REVISED -

URS 345 EAST ASH AVE., SUITE B
 DECATUR, ILLINOIS 62526
 PH. 217-875-4800

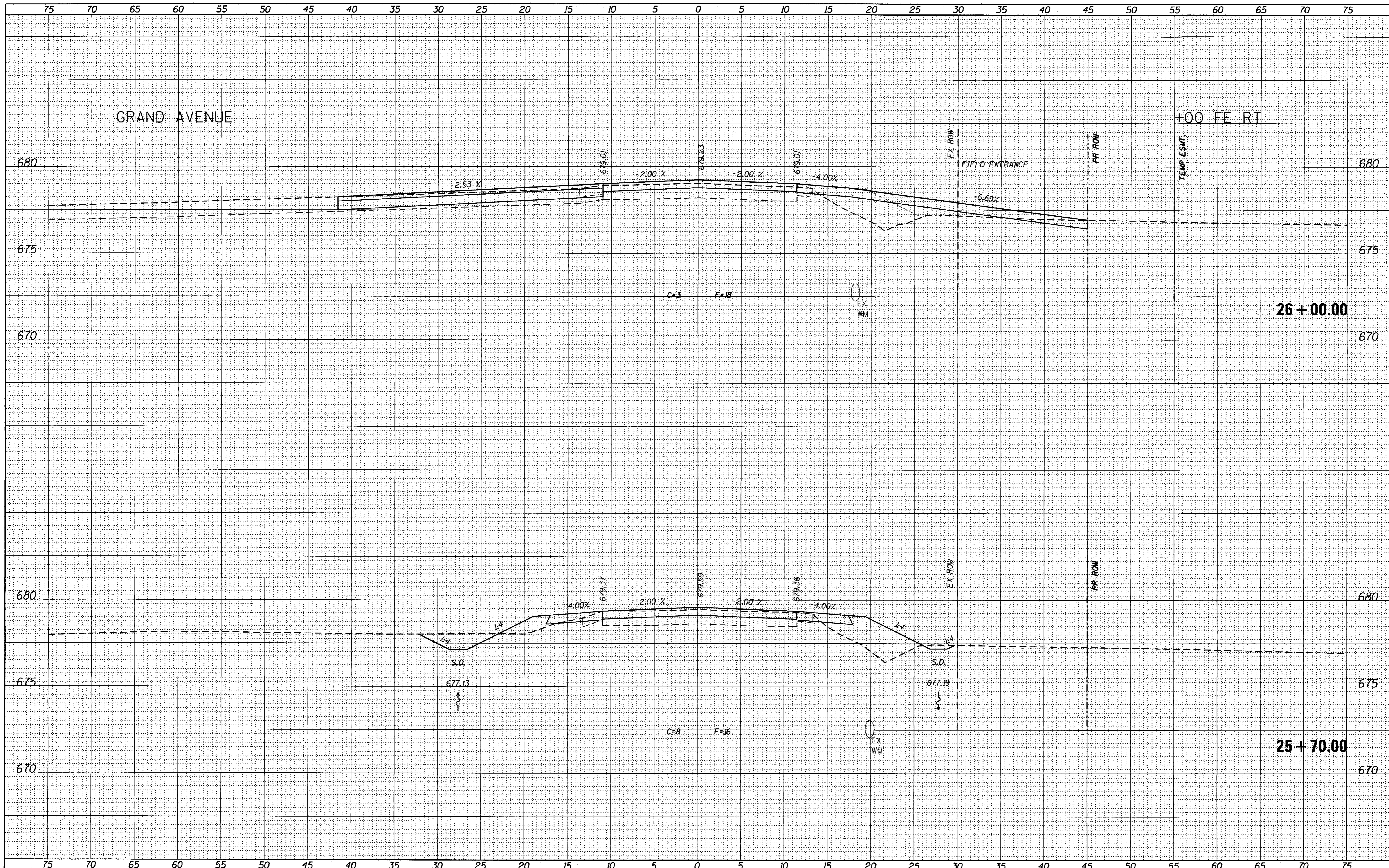
STATE OF ILLINOIS
DEPARTMENT OF TRANSPORTATION

CROSS SECTIONS
CH 41 (WYCKLES ROAD)
 SCALE: 1" = 5' SHEET NO. 21 OF 170 SHEETS STA. 25+00.00 TO STA. 25+25.00

F.A. RTE.	SECTION	COUNTY	TOTAL SHEETS	SHEET NO.
•	08-00200-00-PV	MACON	235	86
FAU 7421/FAS 1538			CONTRACT NO. 95745	
ILLINOIS FED. AID PROJECT				

DATE	
BY	
FINAL SURVEY	
PLOTTED	
NOTE BOOK	
AREAS CHECKED	

DATE	
BY	
ORIGINAL SURVEY	
PLOTTED	
NOTE BOOK	
AREAS CHECKED	



USER NAME = jim.colbrook	DESIGNED - JAC	REVISED -
FILE NAME = D732775-sh1001-xsect.dwg	DRAWN - MJP/JTC	REVISED -
PLOT DATE = 2/27/2017	CHECKED - JAC	REVISED -
PLOT TIME = 7:07:26 AM	DATE - 9/19/14	REVISED -

URS 345 EAST ASH AVE., SUITE B
 DECATUR, ILLINOIS 62526
 PH. 217-875-4800

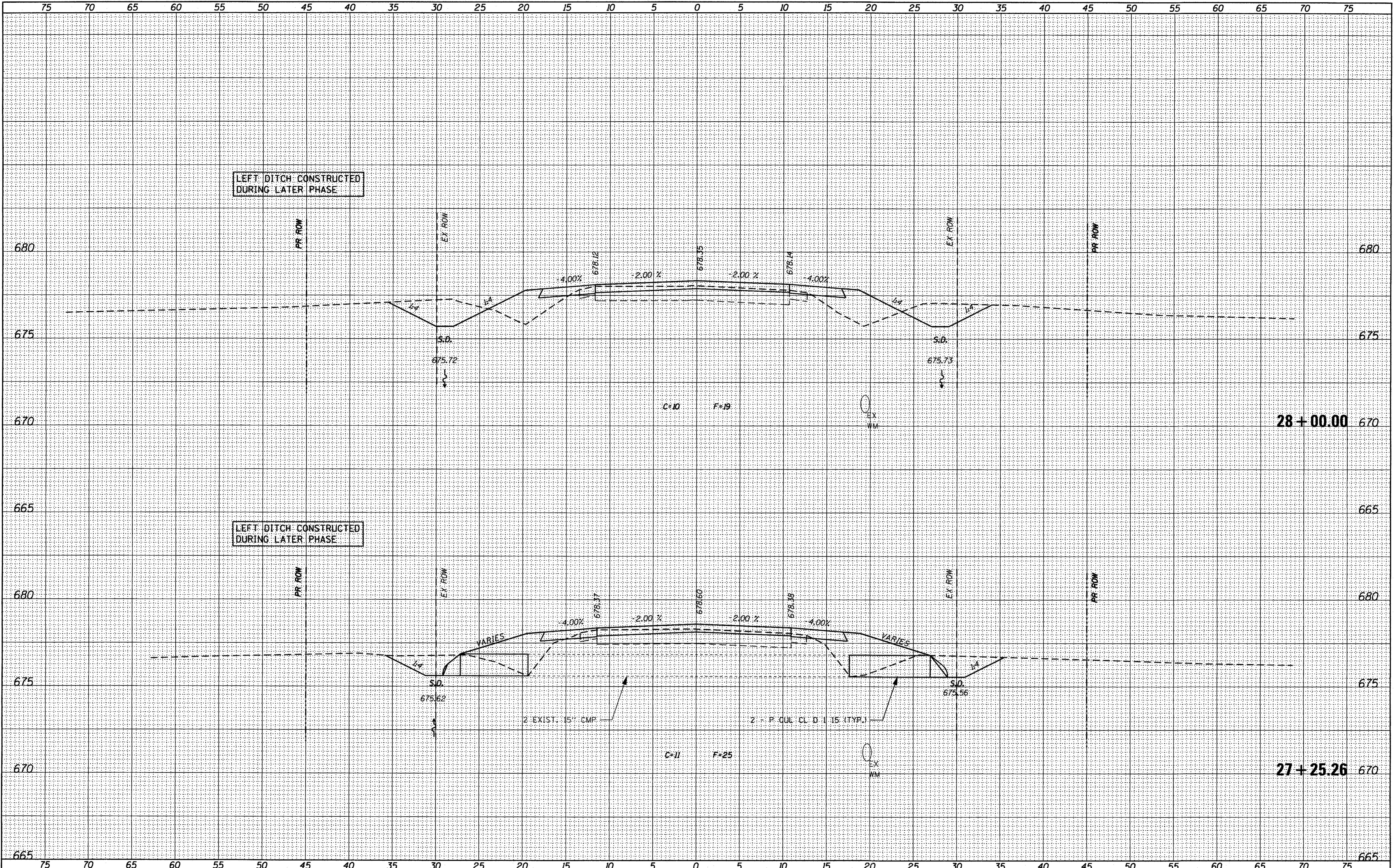
STATE OF ILLINOIS
DEPARTMENT OF TRANSPORTATION

CROSS SECTIONS	
CH 41 (WYCKLES ROAD)	
SCALE: 1" = 5'	SHEET NO. 22 OF 170 SHEETS
STA. 25+70.00 TO STA. 26+00.00	

F.A. RTE.	SECTION	COUNTY	TOTAL SHEETS	SHEET NO.
•	08-00200-00-PV	MACON	235	87
•FAU 7421/FAS 1538			CONTRACT NO. 95745	
ILLINOIS FED. AID PROJECT				

DATE	
BY	
FINAL SURVEY	
PLOTTED	
NOTE BOOK	
AREAS CHECKED	

DATE	
BY	
ORIGINAL SURVEY	
PLOTTED	
NOTE BOOK	
AREAS CHECKED	



USER NAME = j_m_cobrook	DESIGNED - JAC	REVISED -
FILE NAME = D732775-sh1001-xsect.dwg	DRAWN - MJP/JTC	REVISED -
PLOT DATE = 2/27/2017	CHECKED - JAC	REVISED -
PLOT TIME = 7:07:31 AM	DATE - 9/19/14	REVISED -

URS 345 EAST ASH AVE., SUITE B
 DECATUR, ILLINOIS 62526
 PH. 217-875-4800

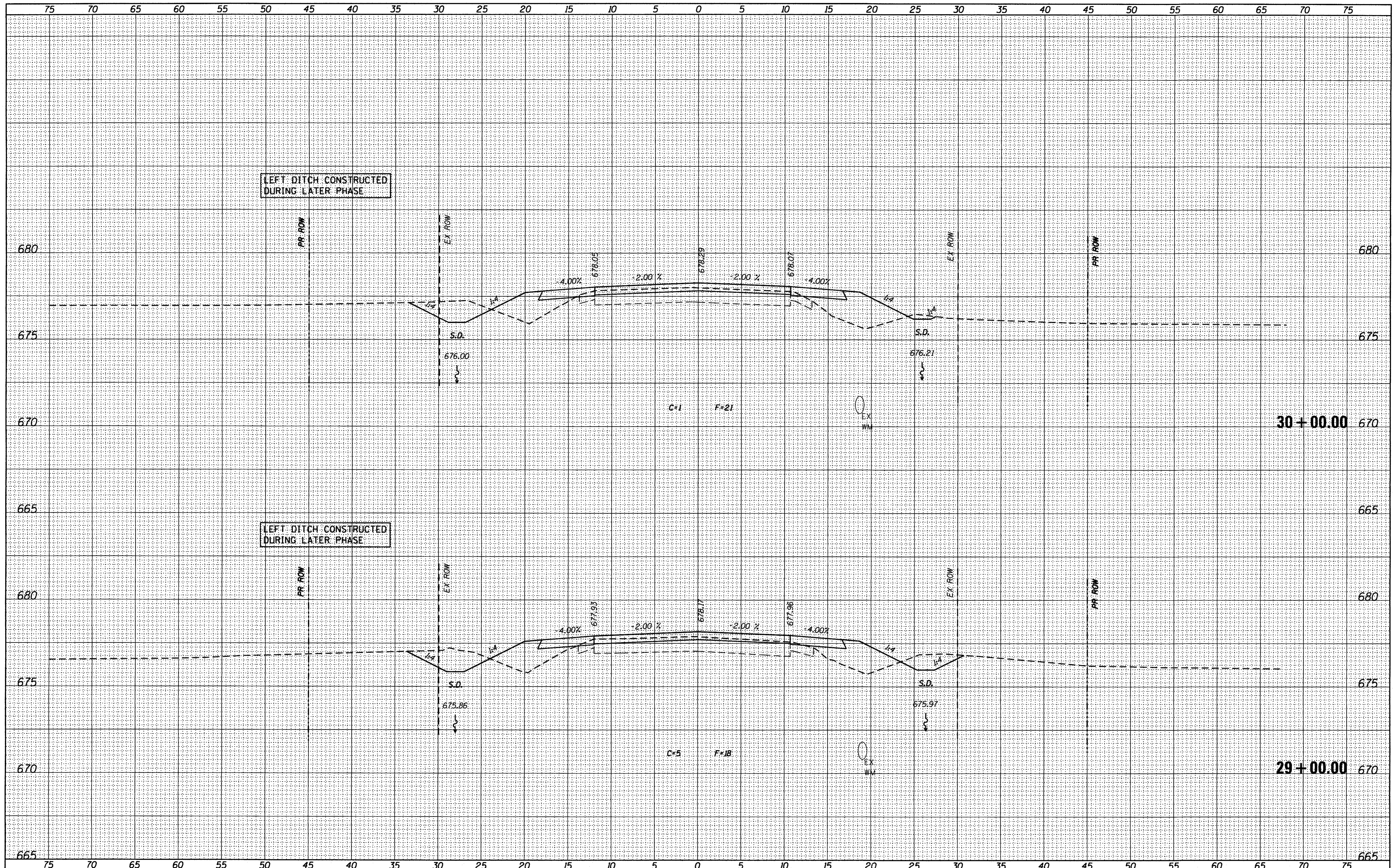
STATE OF ILLINOIS
 DEPARTMENT OF TRANSPORTATION

CROSS SECTIONS
 CH 41 (WYCKLES ROAD)
 SCALE: 1" = 5'
 SHEET NO. 24 OF 170 SHEETS
 STA. 27+25.26 TO STA. 28+00.00

F.A. RTE.	SECTION	COUNTY	TOTAL SHEETS	SHEET NO.
*	08-00200-00-PV	MACON	235	89
FAU 7421/FAS 1538			CONTRACT NO. 95745	
ILLINOIS FED. AID PROJECT				

DATE	
BY	
FINISHED SURVEY	
PLOTTED	
NOTE BOOK	
AREAS CHECKED	

DATE	
BY	
ORIGINAL SURVEY	
PLOTTED	
NOTE BOOK	
AREAS CHECKED	



USER NAME = j_m_cobrook	DESIGNED - JAC	REVISED -
FILE NAME = D732775-sh001-xsect.dgn	DRAWN - MJP/JTC	REVISED -
PLOT DATE = 2/27/2017	CHECKED - JAC	REVISED -
PLOT TIME = 7:07:33 AM	DATE - 9/19/14	REVISED -

URS 345 EAST ASH AVE., SUITE B
 DECATUR, ILLINOIS 62526
 PH. 217-875-4800

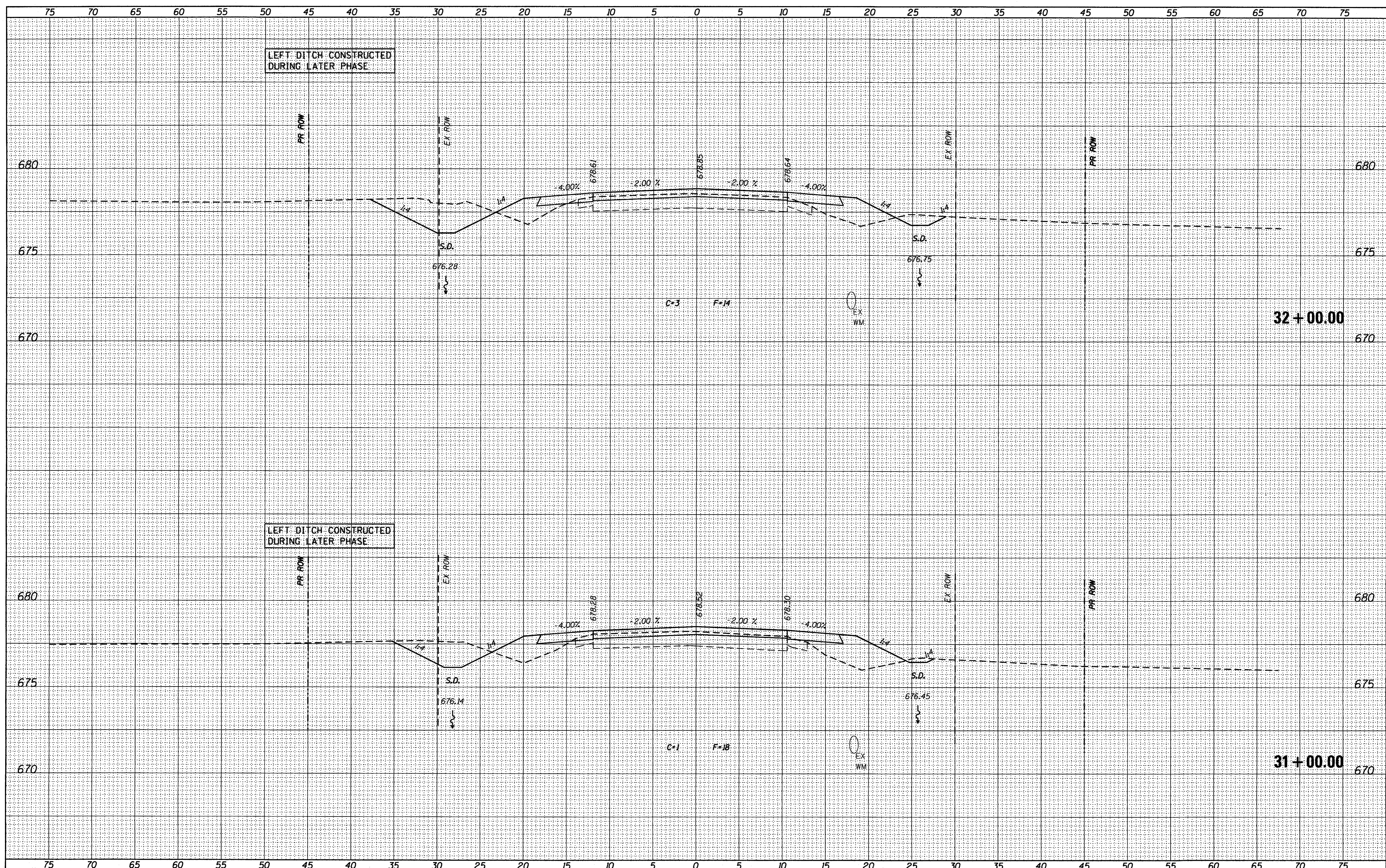
STATE OF ILLINOIS
DEPARTMENT OF TRANSPORTATION

CROSS SECTIONS	
CH 41 (WYCKLES ROAD)	
SCALE: 1" = 5'	SHEET NO. 25 OF 170 SHEETS
STA. 29+00.00 TO STA. 30+00.00	

F.A. RTE.	SECTION	COUNTY	TOTAL SHEETS	SHEET NO.
•	08-00200-00-PV	MACON	235	90
FAU 7421/FAS 1538			CONTRACT NO. 95745	
ILLINOIS FED. AID PROJECT				

DATE	
BY	
SURVEYED	
PLOTTED	
TEMPLATE	
AREAS	
CHECKED	
NO.	

DATE	
BY	
SURVEYED	
PLOTTED	
TEMPLATE	
AREAS	
CHECKED	
NO.	



USER NAME = jim.colbrook	DESIGNED - JAC	REVISED -
FILE NAME = D732775-sht001-xsect.dgn	DRAWN - MJP/JTC	REVISED -
PLOT DATE = 2/27/2017	CHECKED - JAC	REVISED -
PLOT TIME = 7:07:36 AM	DATE - 9/19/14	REVISED -

URS 345 EAST ASH AVE., SUITE B
 DECATUR, ILLINOIS 62526
 PH. 217-875-4800


**STATE OF ILLINOIS
 DEPARTMENT OF TRANSPORTATION**

CROSS SECTIONS CH 41 (WYCKLES ROAD)	
SCALE: 1" = 5'	SHEET NO. 26 OF 170 SHEETS
STA. 31+00.00	TO STA. 32+00.00

F.A. RTE.	SECTION	COUNTY	TOTAL SHEETS	SHEET NO.
•	08-00200-00-PV	MACON	235	91
*FAU 7421/FAS 1538		CONTRACT NO. 95145		
ILLINOIS FED. AID PROJECT				

DATE _____ BY _____
 SURVEYED _____
 PLOTTED _____
 TEMPLATE _____
 NOTE BOOK _____
 AREAS CHECKED _____
 NO. _____

DATE _____ BY _____
 SURVEYED _____
 PLOTTED _____
 TEMPLATE _____
 NOTE BOOK _____
 AREAS CHECKED _____
 NO. _____



USER NAME = juncelbrook	DESIGNED - JAC	REVISED -
FILE NAME = 0732775-ah001-xsect.dwg	DRAWN - MJP/JTC	REVISED -
PLOT DATE = 2/27/2017	CHECKED - JAC	REVISED -
PLOT TIME = 7:07:38 AM	DATE - 9/19/14	REVISED -

URS 345 EAST ASH AVE., SUITE B
 DECATUR, ILLINOIS 62526
 PH. 217-875-4800

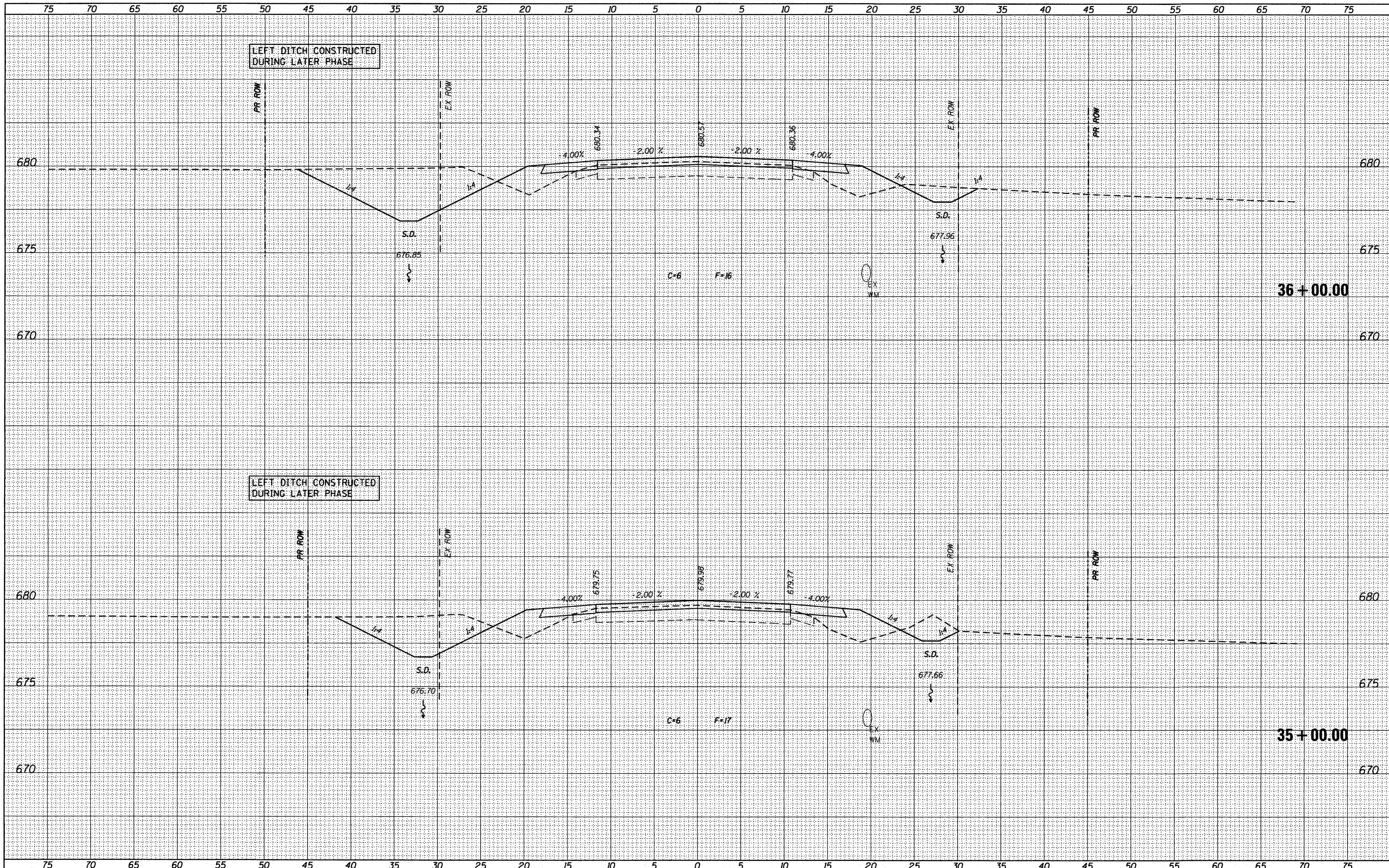
STATE OF ILLINOIS
 DEPARTMENT OF TRANSPORTATION

CROSS SECTIONS
 CH 41 (WYCKLES ROAD)
 SCALE: 1" = 5'
 SHEET NO. 27 OF 170 SHEETS
 STA. 33+00.00 TO STA. 34+00.00

F.A. RTE.	SECTION	COUNTY	TOTAL SHEETS	SHEET NO.
•	08-00200-00-PV	MACON	235	92
FAU 7421/FAS 1538			CONTRACT NO. 95745	
ILLINOIS FED. AID PROJECT				

DATE	
BY	
FINAL SURVEY	
PLOTTED	
NOTE BOOK	
DATE	
AREAS CHECKED	
NO.	

DATE	
BY	
ORIGINAL SURVEY	
PLOTTED	
NOTE BOOK	
DATE	
AREAS CHECKED	
NO.	



USER NAME = jmc.colbrook	DESIGNED - JAC	REVISED -
FILE NAME = D732775-sh1001-xsect.dwg	DRAWN - MJP/JTC	REVISED -
PLOT DATE = 2/27/2017	CHECKED - JAC	REVISED -
PLOT TIME = 7:07:41 AM	DATE - 9/19/14	REVISED -

URS 345 EAST ASH AVE., SUITE B
 DECATUR, ILLINOIS 62526
 PH. 217-875-4800

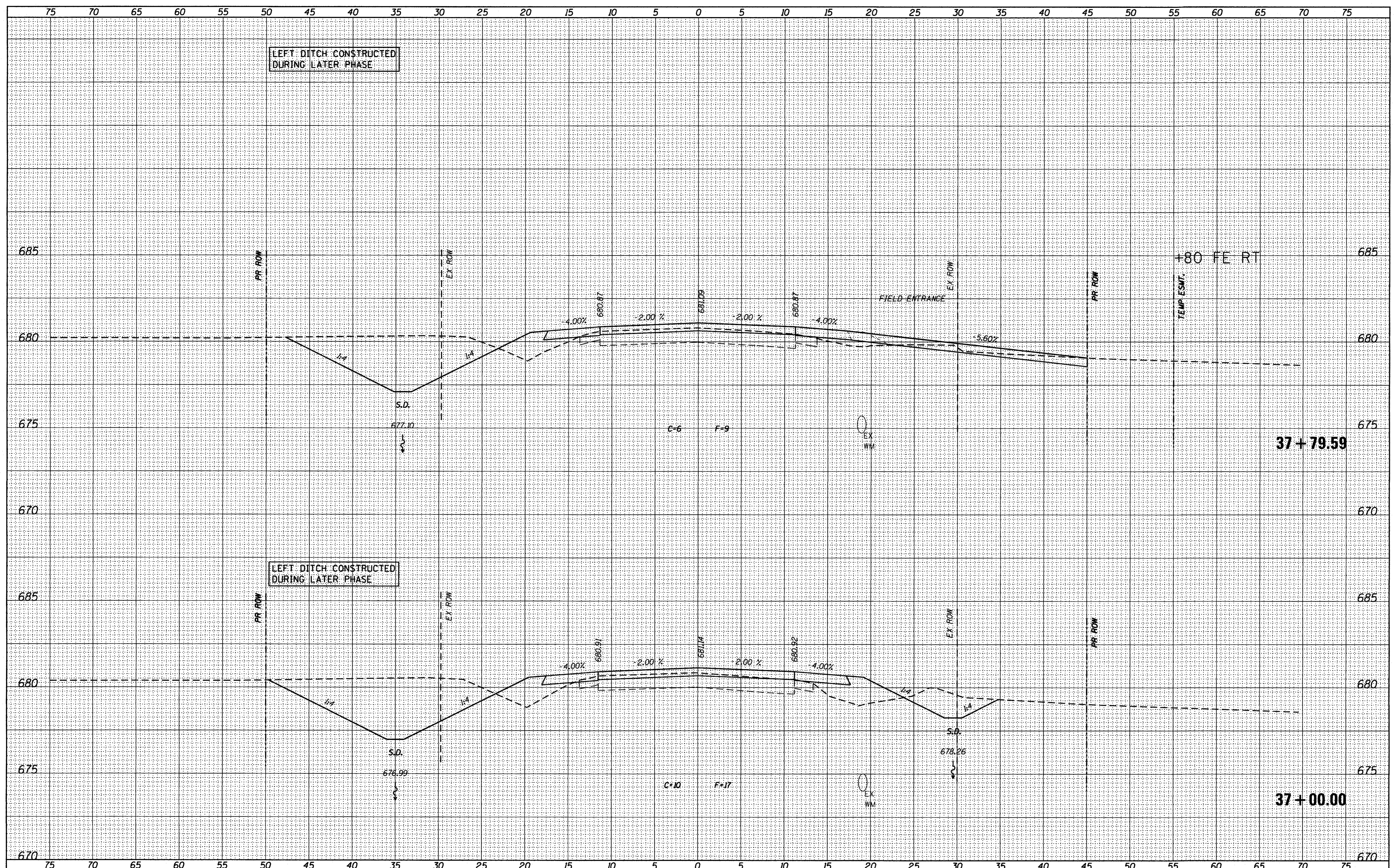
STATE OF ILLINOIS
DEPARTMENT OF TRANSPORTATION

CROSS SECTIONS	
CH 41 (WYCKLES ROAD)	
SCALE: 1" = 5'	SHEET NO. 28 OF 170 SHEETS
STA. 35+00.00 TO STA. 36+00.00	

F.A. RTE.	SECTION	COUNTY	TOTAL SHEETS	SHEET NO.
•	08-00200-00-PV	MACON	235	93
•FAU 7421/FAS 1538			CONTRACT NO. 95745	
ILLINOIS FED. AID PROJECT				

DATE	
BY	
SURVEYED	
TEMPLATE	
NO. BOOK	
AREAS CHECKED	

DATE	
BY	
ORIGINAL SURVEY	
TEMPLATE	
NO. BOOK	
AREAS CHECKED	



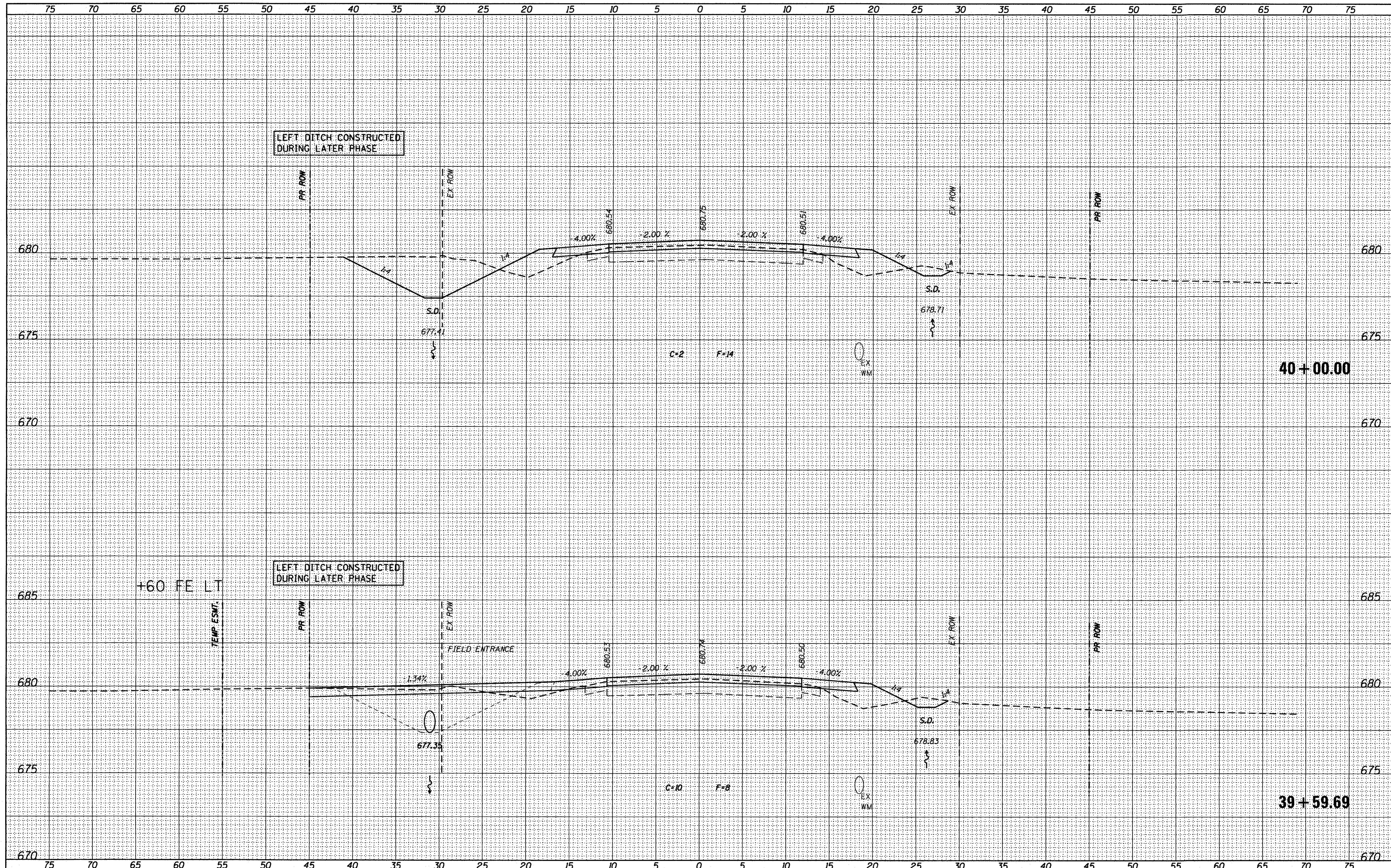
USER NAME = jimcalbrook	DESIGNED - JAC	REVISED -
FILE NAME = 0732775-sh001-xsect.dwg	DRAWN - MJP/JTC	REVISED -
PLOT DATE = 2/27/2017	CHECKED - JAC	REVISED -
PLOT TIME = 7:07:43 AM	DATE - 9/19/14	REVISED -

URS 345 EAST ASH AVE., SUITE B
 DECATUR, ILLINOIS 62526
 PH. 217-875-4800

STATE OF ILLINOIS
 DEPARTMENT OF TRANSPORTATION

CROSS SECTIONS CH 41 (WYCKLES ROAD)	
SCALE: 1" = 5'	SHEET NO. 29 OF 170 SHEETS
STA. 37+00.00	TO STA. 37+79.59

F.A. RTE.	SECTION	COUNTY	TOTAL SHEETS	SHEET NO.
*	08-00200-00-PV	MACON	235	94
FAU 7421/FAS 1538		CONTRACT NO. 95145		
ILLINOIS FED. AID PROJECT				



DATE	
BY	
SURVEYED	
NOTED	
PLOTTED	
TEMPLATE	
AREAS	
CHECKED	
NO.	

DATE	
BY	
SURVEYED	
NOTED	
PLOTTED	
TEMPLATE	
AREAS	
CHECKED	
NO.	

USER NAME = jim.colbrook	DESIGNED - JAC	REVISED -
FILE NAME = D732775-sh1001-xsect.dgn	DRAWN - MJP/JTC	REVISED -
PLOT DATE = 2/27/2017	CHECKED - JAC	REVISED -
PLOT TIME = 7:07:48 AM	DATE - 9/19/14	REVISED -

URS 345 EAST ASH AVE., SUITE B
 DECATUR, ILLINOIS 62526
 PH. 217-875-4800

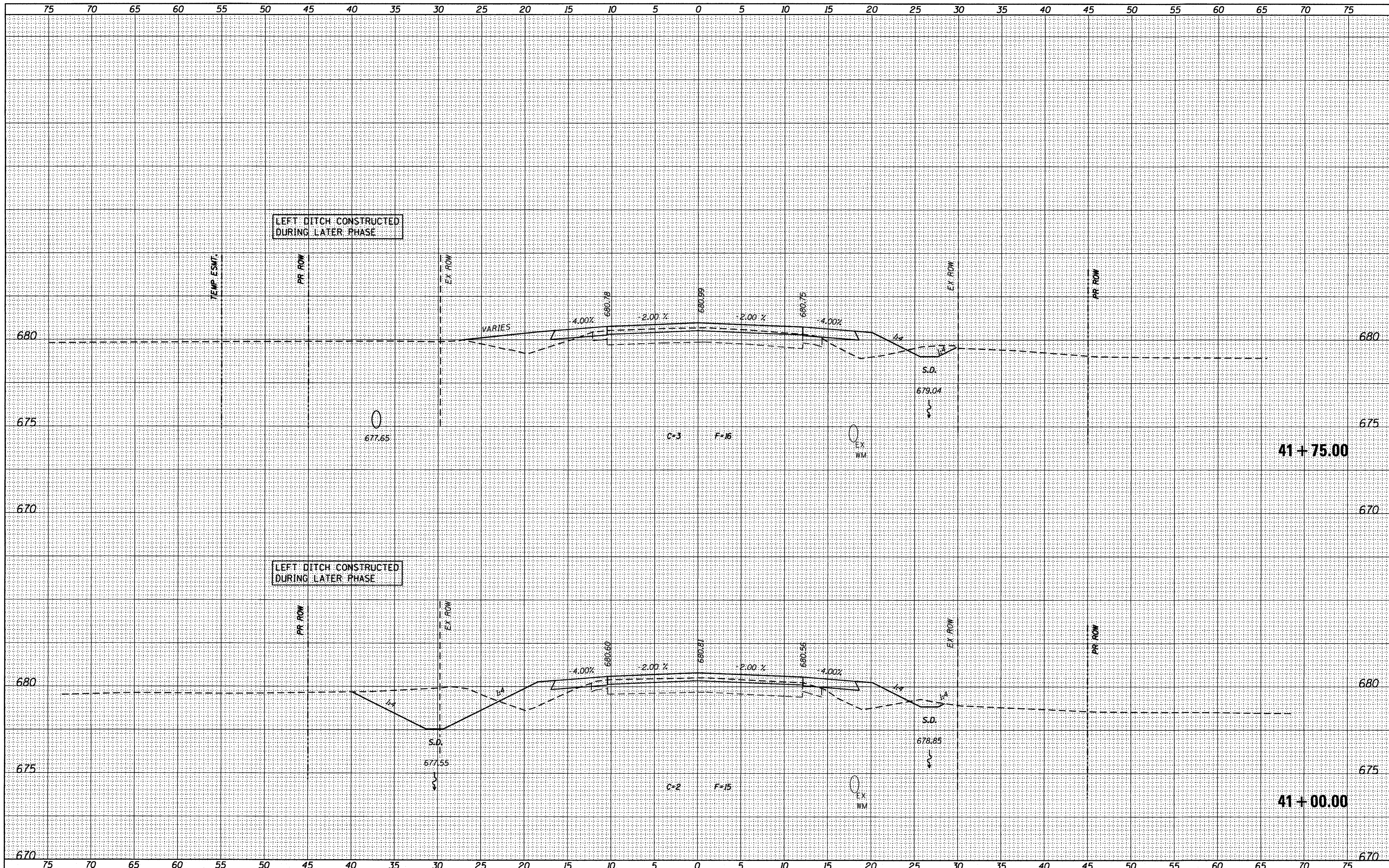
STATE OF ILLINOIS
 DEPARTMENT OF TRANSPORTATION

CROSS SECTIONS CH 41 (WYCKLES ROAD)	
SCALE: 1" = 5'	SHEET NO. 31 OF 170 SHEETS
STA. 39+59.69	TO STA. 40+00.00

F.A. RTE.	SECTION	COUNTY	TOTAL SHEETS	SHEET NO.
*	08-00200-00-PV	MACON	235	96
*FAU 7421/FAS 1538	CONTRACT NO. 95745		ILLINOIS FED. AID PROJECT	

DATE	
BY	
FINN SURVEYED	
SURVEY PLOTTED	
NOTE BOOK	
TEMPLATE	
AREAS CHECKED	
NO.	

DATE	
BY	
ORIGINAL SURVEYED	
SURVEY PLOTTED	
NOTE BOOK	
TEMPLATE	
AREAS CHECKED	
NO.	



USER NAME = jmcabrook	DESIGNED - JAC	REVISED -
FILE NAME = D732775-sh1001-xsect.dwg	DRAWN - MJP/JTC	REVISED -
PLOT DATE = 2/27/2017	CHECKED - JAC	REVISED -
PLOT TIME = 7:07:50 AM	DATE - 9/19/14	REVISED -

URS 345 EAST ASH AVE., SUITE B
 DECATUR, ILLINOIS 62526
 PH. 217-875-4800

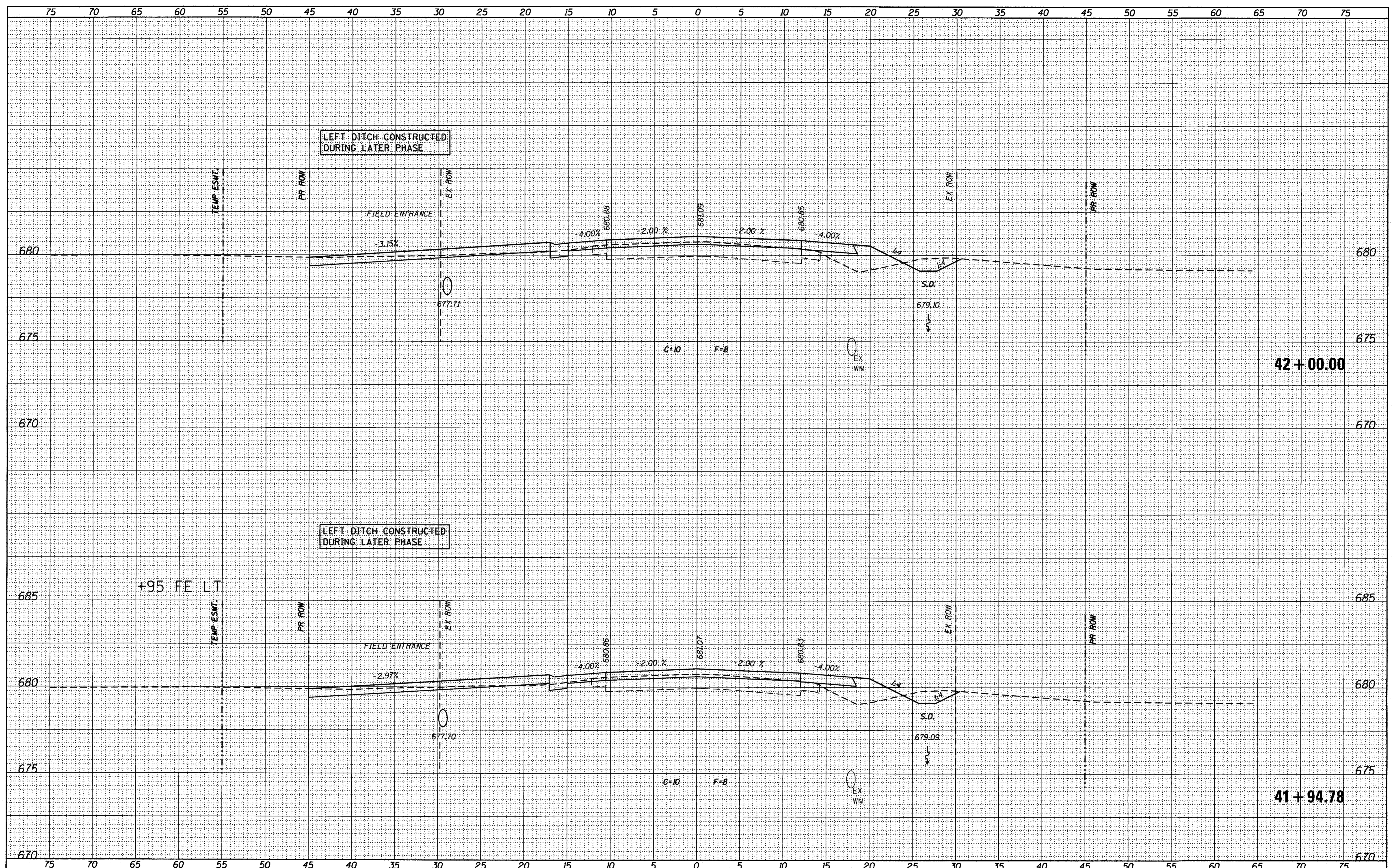
STATE OF ILLINOIS
 DEPARTMENT OF TRANSPORTATION

CROSS SECTIONS	
CH 41 (WYCKLES ROAD)	
SCALE: 1" = 5'	SHEET NO. 32 OF 170 SHEETS
STA. 41+00.00 TO STA. 41+75.00	

F.A. RTE.	SECTION	COUNTY	TOTAL SHEETS	SHEET NO.
•	08-00200-00-PV	MACON	235	97
•FAU 7421/FAS 1538		CONTRACT NO. 95745		
ILLINOIS FED. AID PROJECT				

DATE	
BY	
SURVEYED	
TEMP. DATE	
AREAS CHECKED	
FINAL SURVEY	
NOTE BOOK	
NO.	

DATE	
BY	
SURVEYED	
TEMP. DATE	
AREAS CHECKED	
ORIGINAL SURVEY	
NOTE BOOK	
NO.	



USER NAME = jim.colbrook	DESIGNED - JAC	REVISED -
FILE NAME = 0732775-sh1001-xsec.tdx	DRAWN - MJP/JTC	REVISED -
PLOT DATE = 2/27/2017	CHECKED - JAC	REVISED -
PLOT TIME = 7:07:53 AM	DATE - 9/19/14	REVISED -

URS 345 EAST ASH AVE., SUITE B
 DECATUR, ILLINOIS 62526
 PH. 217-875-4800

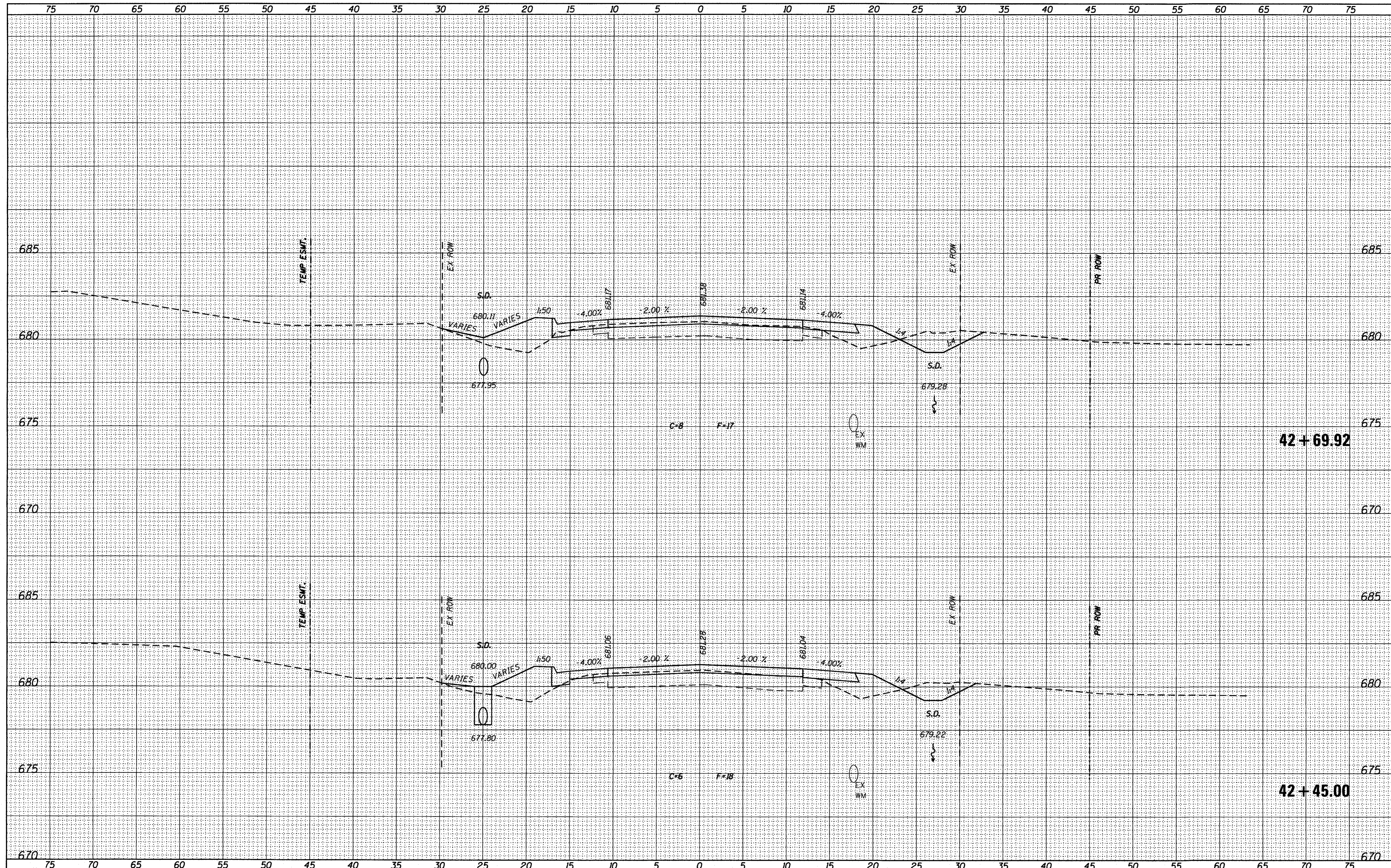
STATE OF ILLINOIS
 DEPARTMENT OF TRANSPORTATION

CROSS SECTIONS
 CH 41 (WYCKLES ROAD)
 SCALE: 1" = 5'
 SHEET NO. 33 OF 170 SHEETS
 STA. 41+94.78 TO STA. 42+00.00

F.A. RTE.	SECTION	COUNTY	TOTAL SHEETS	SHEET NO.
*	08-00200-00-PV	MACON	235	98
*FAU 7421/FAS 1538			CONTRACT NO.	95745
ILLINOIS FED. AID PROJECT				

DATE	
BY	
SURVEYED	
PLOTTED	
TEMPLATE	
AREAS	
CHECKED	
NO.	

DATE	
BY	
ORIGINAL SURVEY	
NOTE BOOK	
NO.	



USER NAME = jimcollbrook	DESIGNED - JAC	REVISED -
FILE NAME = D732775-sh001-xsect.dgn	DRAWN - MJP/JTC	REVISED -
PLOT DATE = 2/27/2017	CHECKED - JAC	REVISED -
PLOT TIME = 7:07:55 AM	DATE - 9/19/14	REVISED -

URS 345 EAST ASH AVE., SUITE B
 DECATUR, ILLINOIS 62526
 PH. 217-875-4800

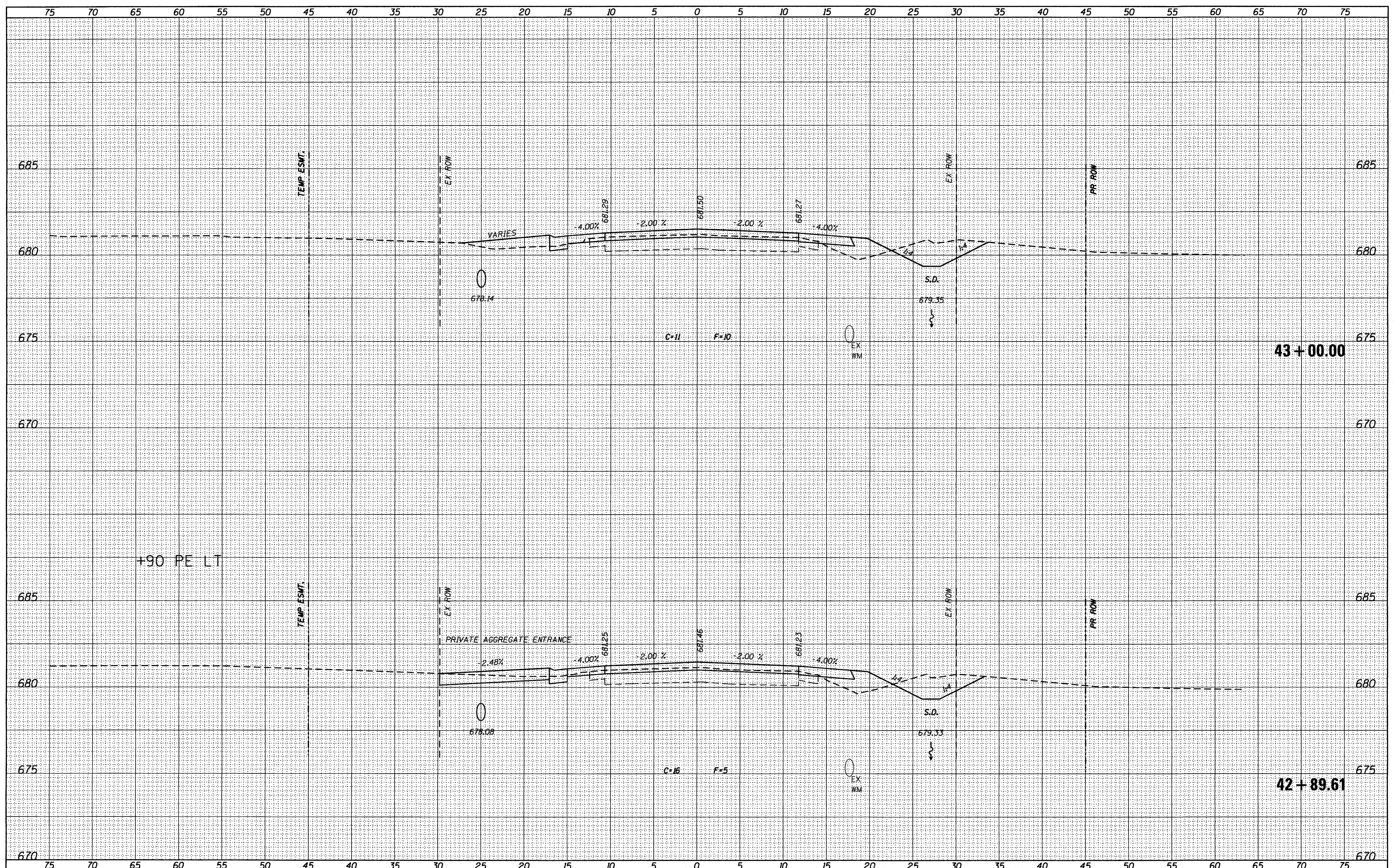
STATE OF ILLINOIS
 DEPARTMENT OF TRANSPORTATION

CROSS SECTIONS
 CH 41 (WYCKLES ROAD)
 SCALE: 1" = 5'
 SHEET NO. 34 OF 170 SHEETS
 STA. 42+45.00 TO STA. 42+69.92

F.A. RTE.	SECTION	COUNTY	TOTAL SHEETS	SHEET NO.
*	08-00200-00-PV	MACON	235	99
*FAU 7421/FAS 1538			CONTRACT NO. 95745	
ILLINOIS FED. AID PROJECT				

DATE	
BY	
SURVEYED	
TEMPLATE	
AREAS CHECKED	
NO.	

DATE	
BY	
ORIGINAL SURVEY	
NOTE BOOK	
AREAS CHECKED	
NO.	



USER NAME = jimcolbrook	DESIGNED - JAC	REVISED -
FILE NAME = 0732775-sht001-xsect.dgn	DRAWN - MJP/JTC	REVISED -
PLOT DATE = 2/27/2017	CHECKED - JAC	REVISED -
PLOT TIME = 7:07:58 AM	DATE - 9/19/14	REVISED -

URS 345 EAST ASH AVE., SUITE B
 DECATUR, ILLINOIS 62526
 PH. 217-875-4800

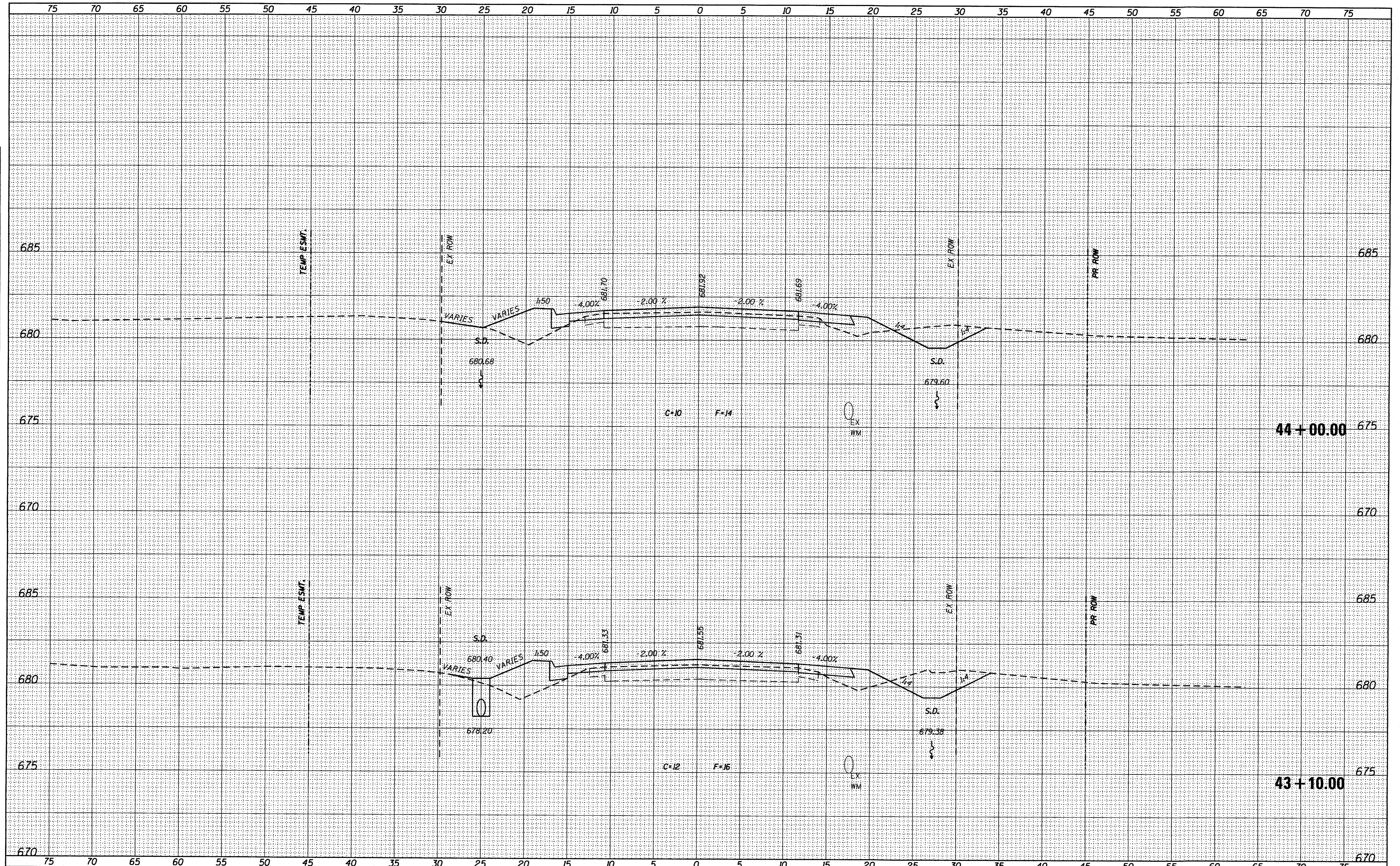
STATE OF ILLINOIS
DEPARTMENT OF TRANSPORTATION

CROSS SECTIONS
CH 41 (WYCKLES ROAD)
 SCALE: 1" = 5' SHEET NO. 35 OF 170 SHEETS STA. 42+89.61 TO STA. 43+00.00

F.A. RTE.	SECTION	COUNTY	TOTAL SHEETS	SHEET NO.
*	08-00200-00-PV	MACON	235	100
*FAU 7421/FAS 1538		CONTRACT NO. 95745		
ILLINOIS FED. AID PROJECT				

FINAL SURVEY	DATE
SURVEYED	BY
PLOTTED	
TEMPLATE	
AREAS	
CHECKED	
NO.	

ORIGINAL SURVEY	DATE
SURVEYED	BY
PLOTTED	
TEMPLATE	
AREAS	
CHECKED	
NO.	



USER NAME = jim.colbrook	DESIGNED - JAC	REVISED -
FILE NAME = D732775-sh001-xsect.dgn	DRAWN - MJP/JTC	REVISED -
PLOT DATE = 2/27/2017	CHECKED - JAC	REVISED -
PLOT TIME = 7:08:07 AM	DATE - 9/19/14	REVISED -

URS 345 EAST ASH AVE., SUITE B
 DECATUR, ILLINOIS 62526
 PH. 217-875-4800

STATE OF ILLINOIS
 DEPARTMENT OF TRANSPORTATION

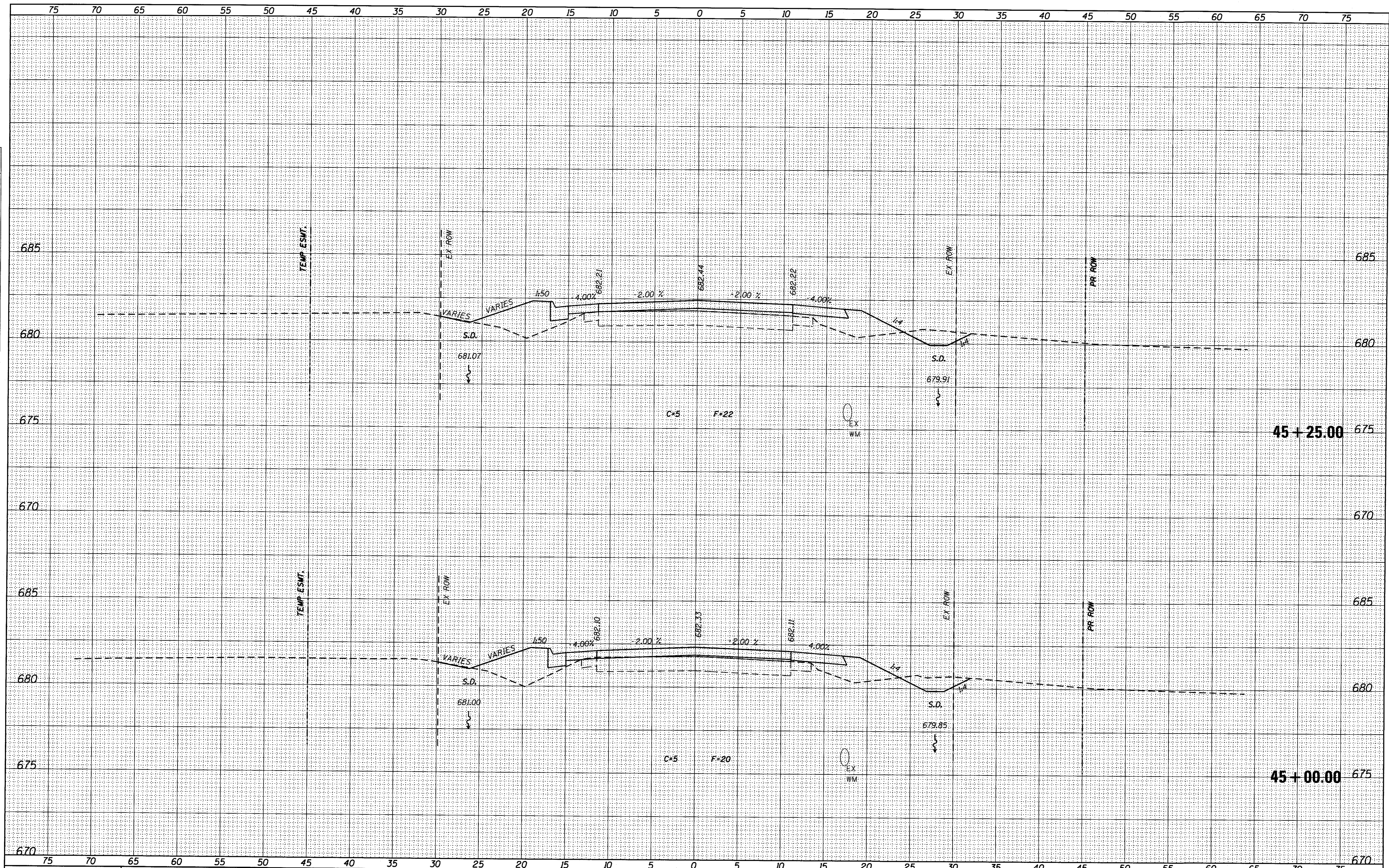
CROSS SECTIONS
 CH 41 (WYCKLES ROAD)

SCALE: 1" = 5' SHEET NO. 36 OF 170 SHEETS STA. 43+10.00 TO STA. 44+00.00

F.A. RTE.	SECTION	COUNTY	TOTAL SHEETS	SHEET NO.
*	08-00200-00-PV	MACON	235	101
	FAU 7421/FAS 1538			CONTRACT NO. 95195
ILLINOIS FED. AID PROJECT				

DATE	
BY	
FINAL SURVEY	
PLOTTED	
NOTE BOOK	
AREAS CHECKED	

DATE	
BY	
ORIGINAL SURVEY	
PLOTTED	
NOTE BOOK	
AREAS CHECKED	



USER NAME = jimcalbrook
 FILE NAME = D732775-sh001-xsect.dwg
 PLOT DATE = 2/27/2017
 PLOT TIME = 7:00:10 AM

DESIGNED - JAC
 DRAWN - MJP/JTC
 CHECKED - JAC
 DATE - 9/19/14

REVISED -
 REVISED -
 REVISED -
 REVISED -

URS 345 EAST ASH AVE., SUITE B
 DECATUR, ILLINOIS 62526
 PH. 217-875-4800

STATE OF ILLINOIS
DEPARTMENT OF TRANSPORTATION

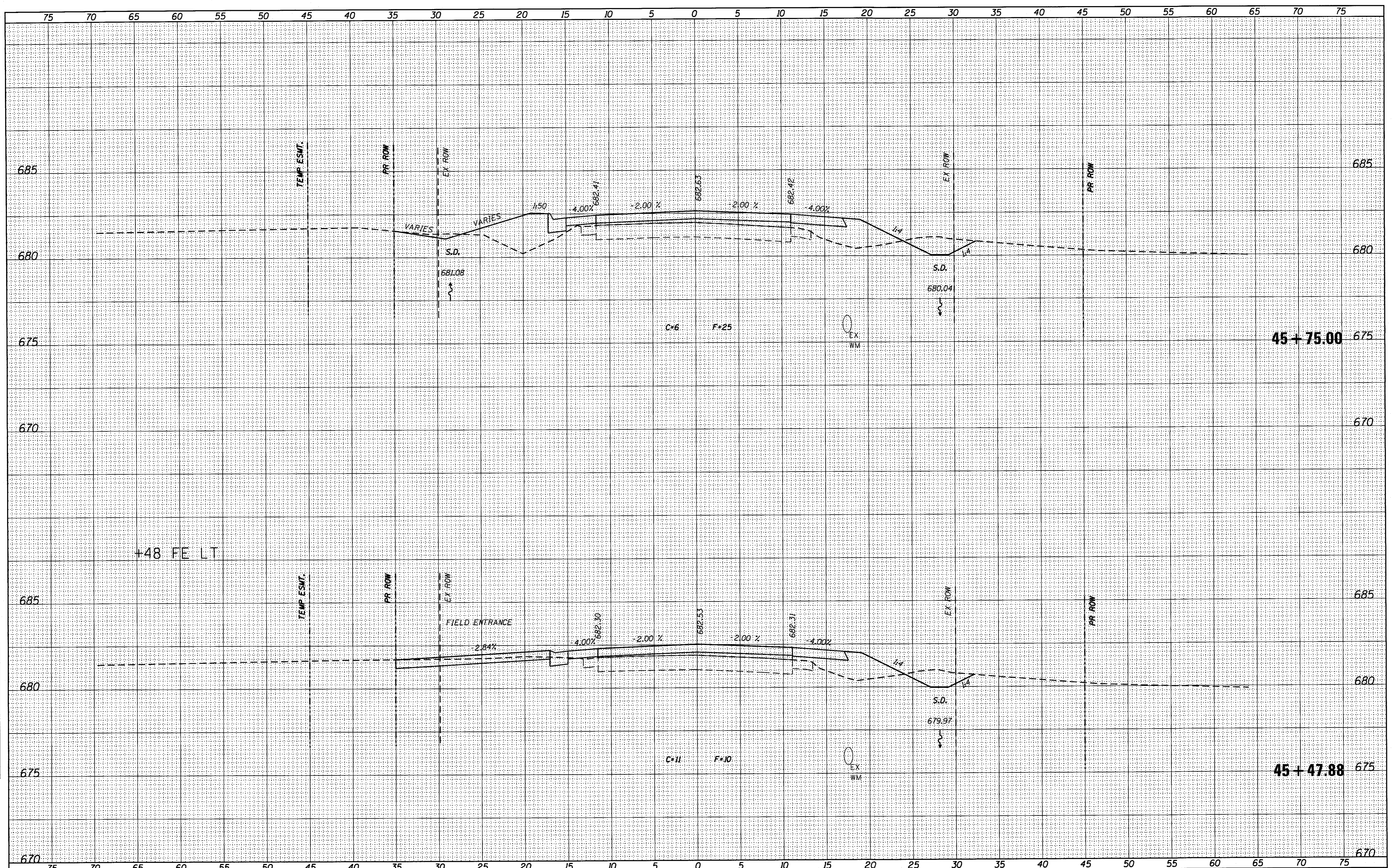
CROSS SECTIONS
CH 41 (WYCKLES ROAD)

SCALE: 1" = 5'
 SHEET NO. 37 OF 170 SHEETS
 STA. 45+00.00 TO STA. 45+25.00

F.A. RTE.	SECTION	COUNTY	TOTAL SHEETS	SHEET NO.
*	08-00200-00-PV	MACON	235	102
*FAU 7421/FAS 1538			CONTRACT NO. 95745	
ILLINOIS FED. AID PROJECT				

FINAL SURVEY	DATE
SURVEYED	BY
PLOTTED	
NOTE BOOK	
AREAS CHECKED	
NO.	

ORIGINAL SURVEY	DATE
SURVEYED	BY
PLOTTED	
NOTE BOOK	
AREAS CHECKED	
NO.	



USER NAME = jim.colbrook
 FILE NAME = D732775-sh1001-xsect.dwg
 PLOT DATE = 2/27/2017
 PLOT TIME = 7:08:12 AM

DESIGNED - JAC
 DRAWN - MJP/JTC
 CHECKED - JAC
 DATE - 9/19/14

REVISED -
 REVISED -
 REVISED -
 REVISED -

URS 345 EAST ASH AVE., SUITE B
 DECATUR, ILLINOIS 62526
 PH. 217-875-4800

STATE OF ILLINOIS
DEPARTMENT OF TRANSPORTATION

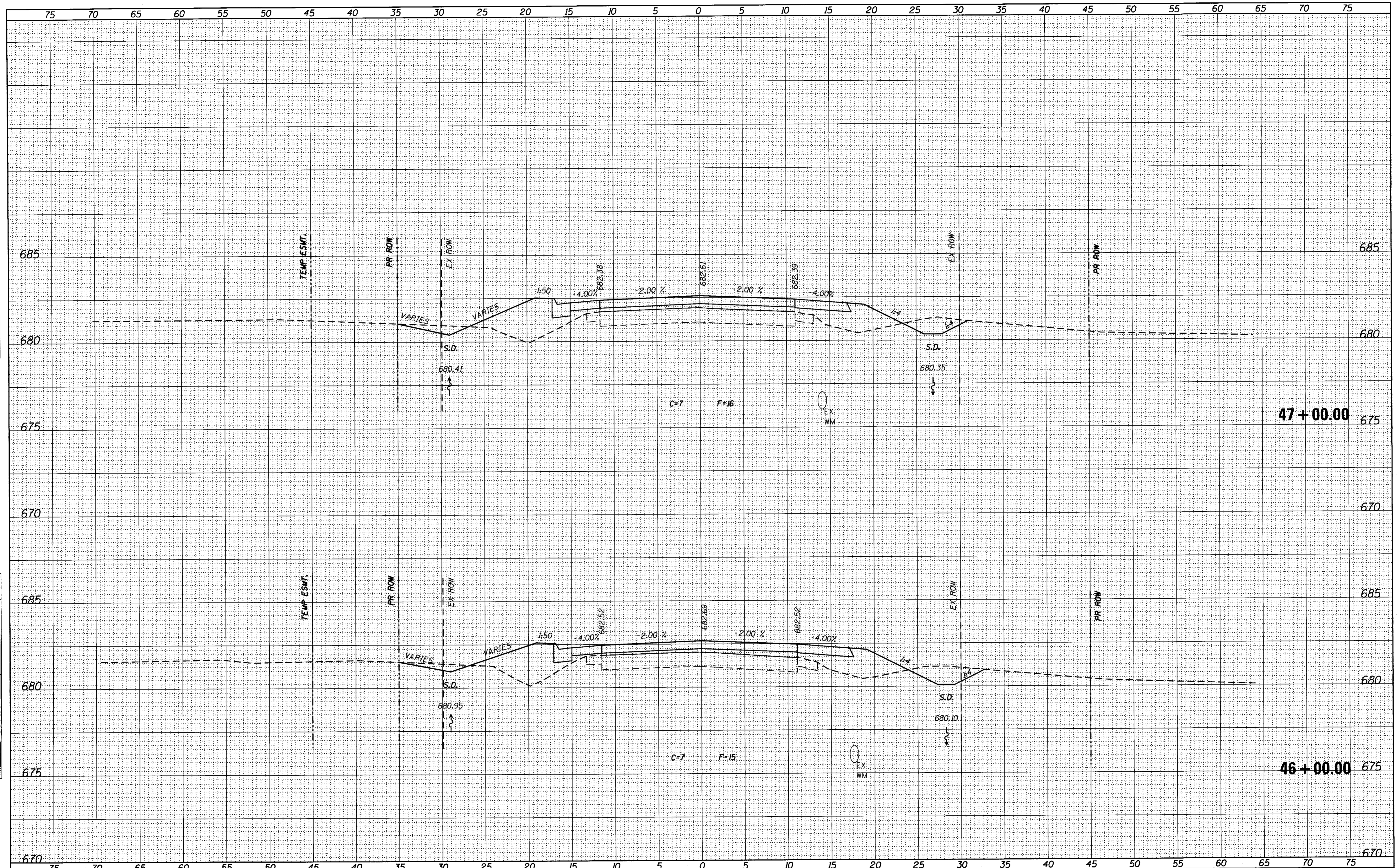
CROSS SECTIONS
CH 41 (WYCKLES ROAD)

SCALE: 1" = 5' SHEET NO. 38 OF 170 SHEETS STA. 45+47.88 TO STA. 45+75.00

F.A. RTE.	SECTION	COUNTY	TOTAL SHEETS	SHEET NO.
•	08-00200-00-PV	MACON	235	103
*FAU 7421/FAS 1538			CONTRACT NO. 95145	
ILLINOIS FED. AID PROJECT				

DATE	
BY	
FINAL SURVEY	
SURVEYED	
PLOTTED	
NOTE BOOK	
NO.	
AREAS CHECKED	

DATE	
BY	
ORIGINAL SURVEY	
SURVEYED	
PLOTTED	
NOTE BOOK	
NO.	
AREAS CHECKED	



USER NAME = jim.colbrook	DESIGNED - JAC	REVISED -
FILE NAME = D732775-sh1001-xsect.dgn	DRAWN - MJP/JTC	REVISED -
PLOT DATE = 2/27/2017	CHECKED - JAC	REVISED -
PLOT TIME = 7:08:14 AM	DATE - 9/19/14	REVISED -

URS 345 EAST ASH AVE., SUITE B
 DECATUR, ILLINOIS 62526
 PH. 217-875-4800

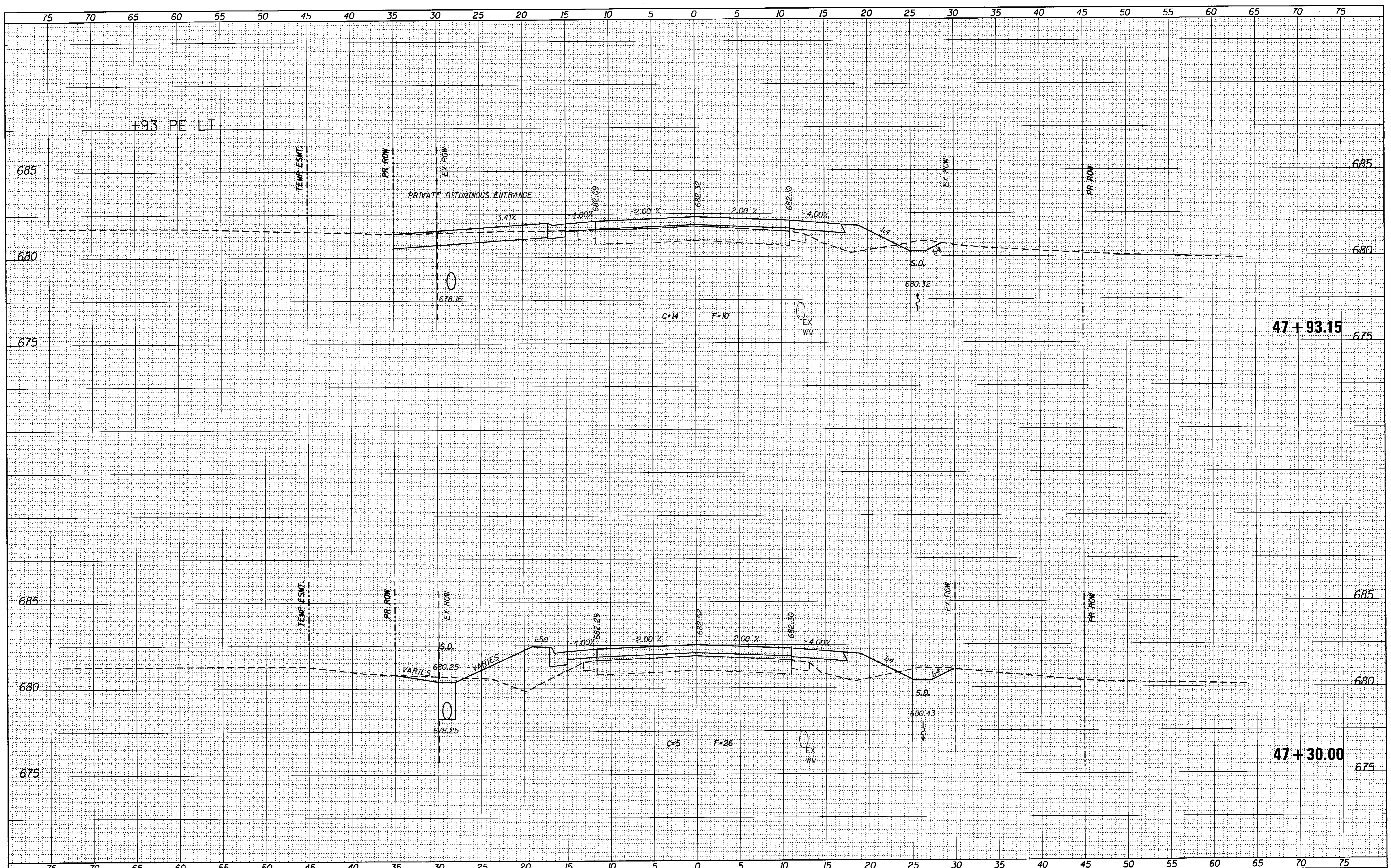
STATE OF ILLINOIS
DEPARTMENT OF TRANSPORTATION

CROSS SECTIONS
CH 41 (WYCKLES ROAD)
 SCALE: 1" = 5' SHEET NO. 39 OF 170 SHEETS STA. 46+00.00 TO STA. 47+00.00

F.A. RTE.	SECTION	COUNTY	TOTAL SHEETS	SHEET NO.
	08-00200-00-PV	MACON	235	104
FAU 7421/FAS 1538		CONTRACT NO. 95715		
ILLINOIS FED. AID PROJECT				

DATE	
BY	
FINAL SURVEY	
PLOTTED	
NOTE BOOK	
AREAS CHECKED	

DATE	
BY	
ORIGINAL SURVEY	
PLOTTED	
NOTE BOOK	
AREAS CHECKED	



USER NAME = jim.colbrook	DESIGNED - JAC	REVISED -
FILE NAME = D732775-sh1001-xsect.dwg	DRAWN - MJP/JTC	REVISED -
PLOT DATE = 2/27/2017	CHECKED - JAC	REVISED -
PLOT TIME = 7:08:17 AM	DATE - 9/19/14	REVISED -

URS 345 EAST ASH AVE., SUITE B
 DECATUR, ILLINOIS 62526
 PH. 217-875-4800

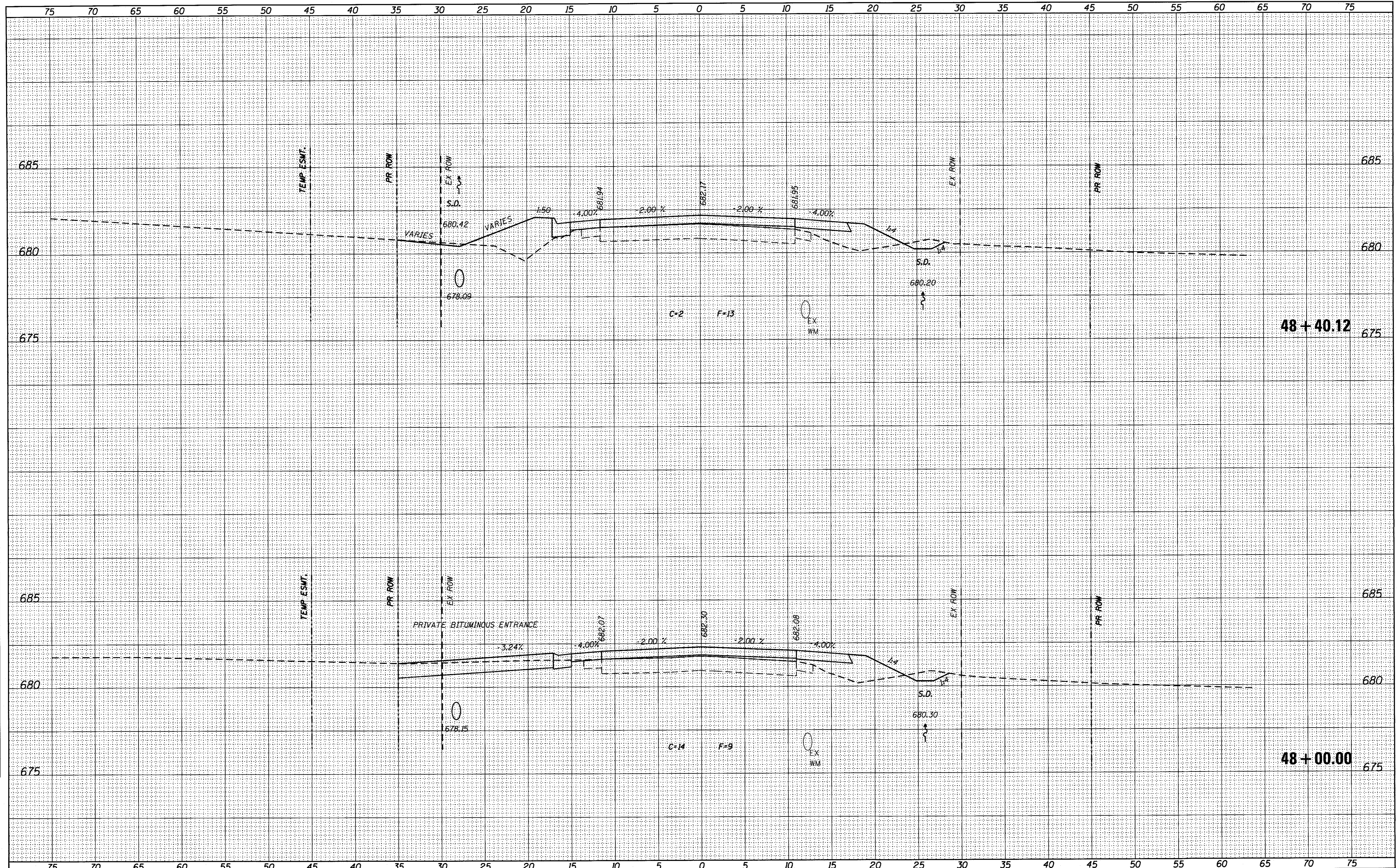
STATE OF ILLINOIS
DEPARTMENT OF TRANSPORTATION

CROSS SECTIONS
CH 41 (WYCKLES ROAD)
 SCALE: 1" = 5' SHEET NO. 40 OF 170 SHEETS STA. 47+30.00 TO STA. 47+93.15

F.A. RTE.	SECTION	COUNTY	TOTAL SHEETS	SHEET NO.
	08-00200-00-PV	MACON	235	105
FAU 7421/FAS 1538			CONTRACT NO. 95745	
ILLINOIS FED. AID PROJECT				

DATE	
BY	
FINAL SURVEY	
SURVEYED	
PLOTTED	
NOTE BOOK	
AREAS CHECKED	
NO.	

DATE	
BY	
ORIGINAL SURVEY	
SURVEYED	
PLOTTED	
NOTE BOOK	
AREAS CHECKED	
NO.	



USER NAME = jimcolbrook	DESIGNED - JAC	REVISED -
FILE NAME = D732775-sh001-xsect.dgn	DRAWN - MJP/JTC	REVISED -
PLOT DATE = 2/27/2017	CHECKED - JAC	REVISED -
PLOT TIME = 7:08:19 AM	DATE - 9/19/14	REVISED -

URS 345 EAST ASH AVE., SUITE B
 DECATUR, ILLINOIS 62526
 PH. 217-875-4800

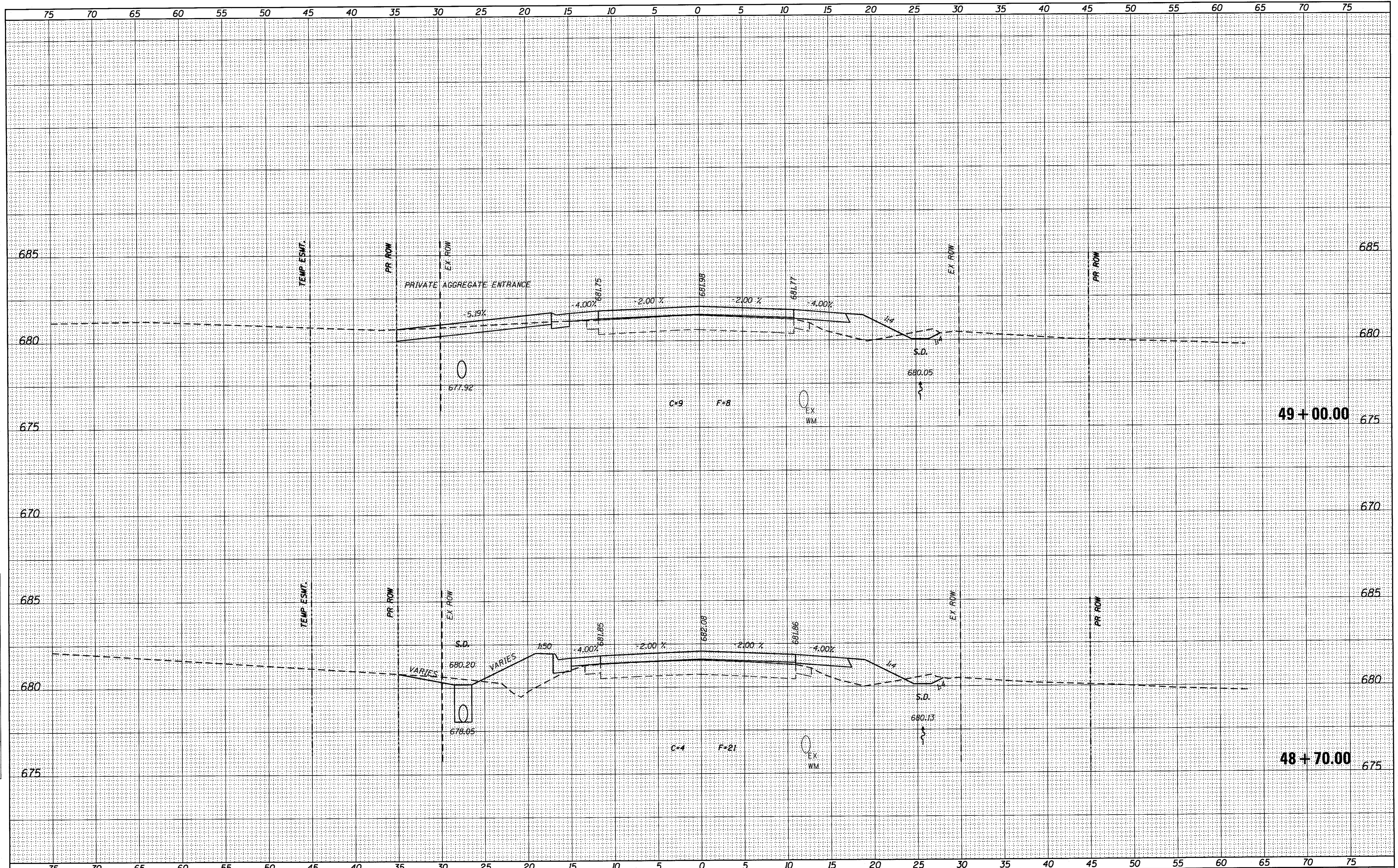
STATE OF ILLINOIS
DEPARTMENT OF TRANSPORTATION

CROSS SECTIONS	
CH 41 (WYCKLES ROAD)	
SCALE: 1" = 5'	SHEET NO. 41 OF 170 SHEETS
STA. 48+00.00 TO STA. 48+40.12	

F.A. RTE.	SECTION	COUNTY	TOTAL SHEETS	SHEET NO.
	08-00200-00-PV	MACON	235	106
FAU 7421/FAS 1538			CONTRACT NO. 95745	
ILLINOIS FED. AID PROJECT				

DATE	
BY	
SURVEYED	
PLOTTED	
TEMPERATURE	
NOTE BOOK	
AREAS CHECKED	
NO.	

DATE	
BY	
SURVEYED	
PLOTTED	
TEMPERATURE	
NOTE BOOK	
AREAS CHECKED	
NO.	



USER NAME = jim.colbrook	DESIGNED - JAC	REVISED -
FILE NAME = 0732775-shd001-xsect.dgn	DRAWN - MJP/JTC	REVISED -
PLOT DATE = 2/27/2017	CHECKED - JAC	REVISED -
PLOT TIME = 7:08:21 AM	DATE - 9/19/14	REVISED -

URS 345 EAST ASH AVE., SUITE B
 DECATUR, ILLINOIS 62526
 PH. 217-875-4800

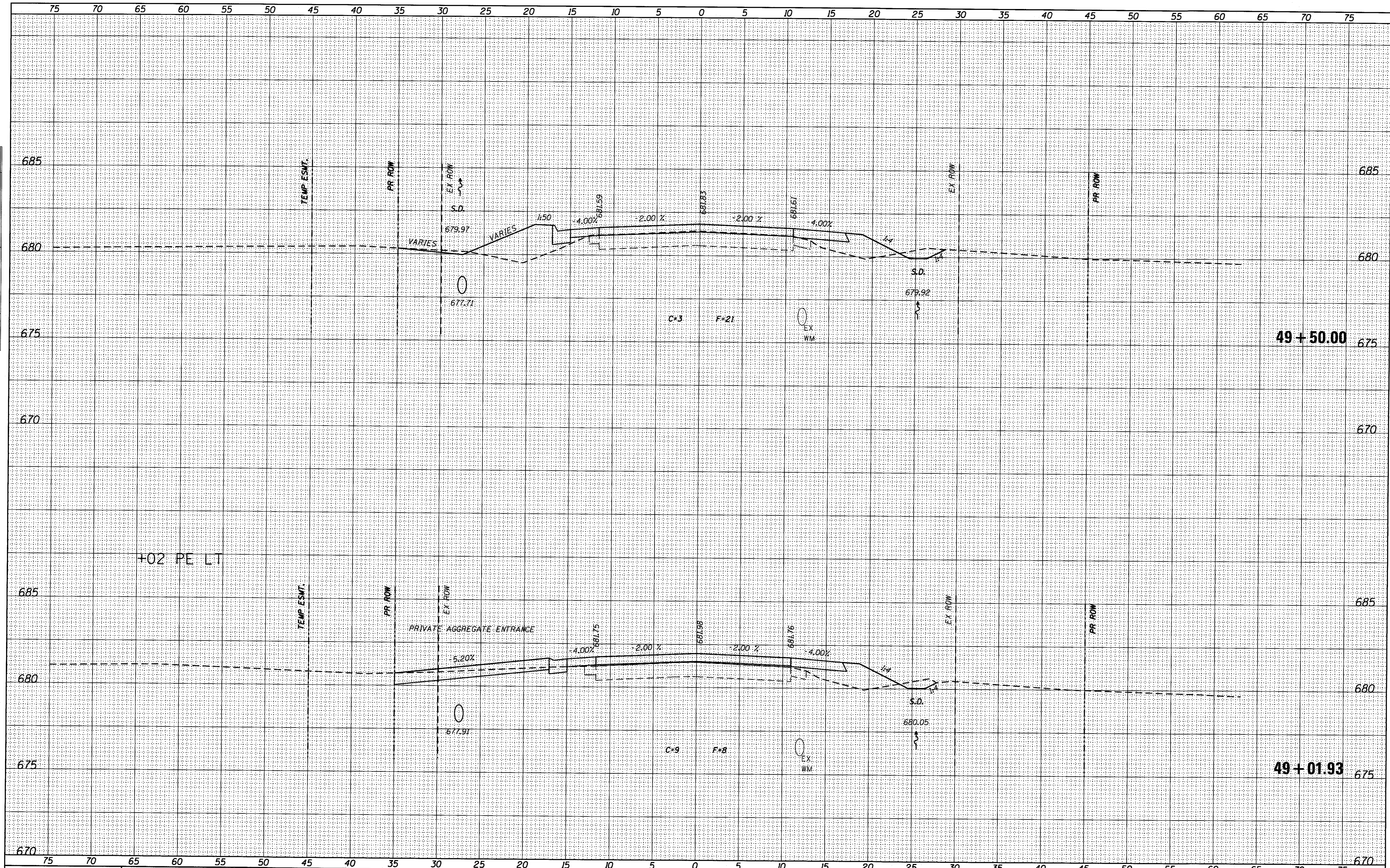
STATE OF ILLINOIS
DEPARTMENT OF TRANSPORTATION

CROSS SECTIONS
CH 41 (WYCKLES ROAD)
 SCALE: 1" = 5' SHEET NO. 42 OF 170 SHEETS STA. 48+70.00 TO STA. 49+00.00

F.A. RTE.	SECTION	COUNTY	TOTAL SHEETS	SHEET NO.
	08-00200-00-PV	MACON	235	107
FAU 7421/FAS 1538		CONTRACT NO. 95145		
ILLINOIS FED. AID PROJECT				

DATE	BY
SURVEYED	SURVEYED
PLOTTED	PLOTTED
TEMPLATE	TEMPLATE
NOTE BOOK	NOTE BOOK
NO.	NO.
AREAS CHECKED	AREAS CHECKED

DATE	BY
SURVEYED	SURVEYED
PLOTTED	PLOTTED
TEMPLATE	TEMPLATE
NOTE BOOK	NOTE BOOK
NO.	NO.
AREAS CHECKED	AREAS CHECKED



USER NAME = jim.colbrook
 FILE NAME = 0732775-sht001-xsect.dwg
 PLOT DATE = 2/27/2017
 PLOT TIME = 7:08:24 AM

DESIGNED - JAC
 DRAWN - MJP/JTC
 CHECKED - JAC
 DATE - 9/19/14

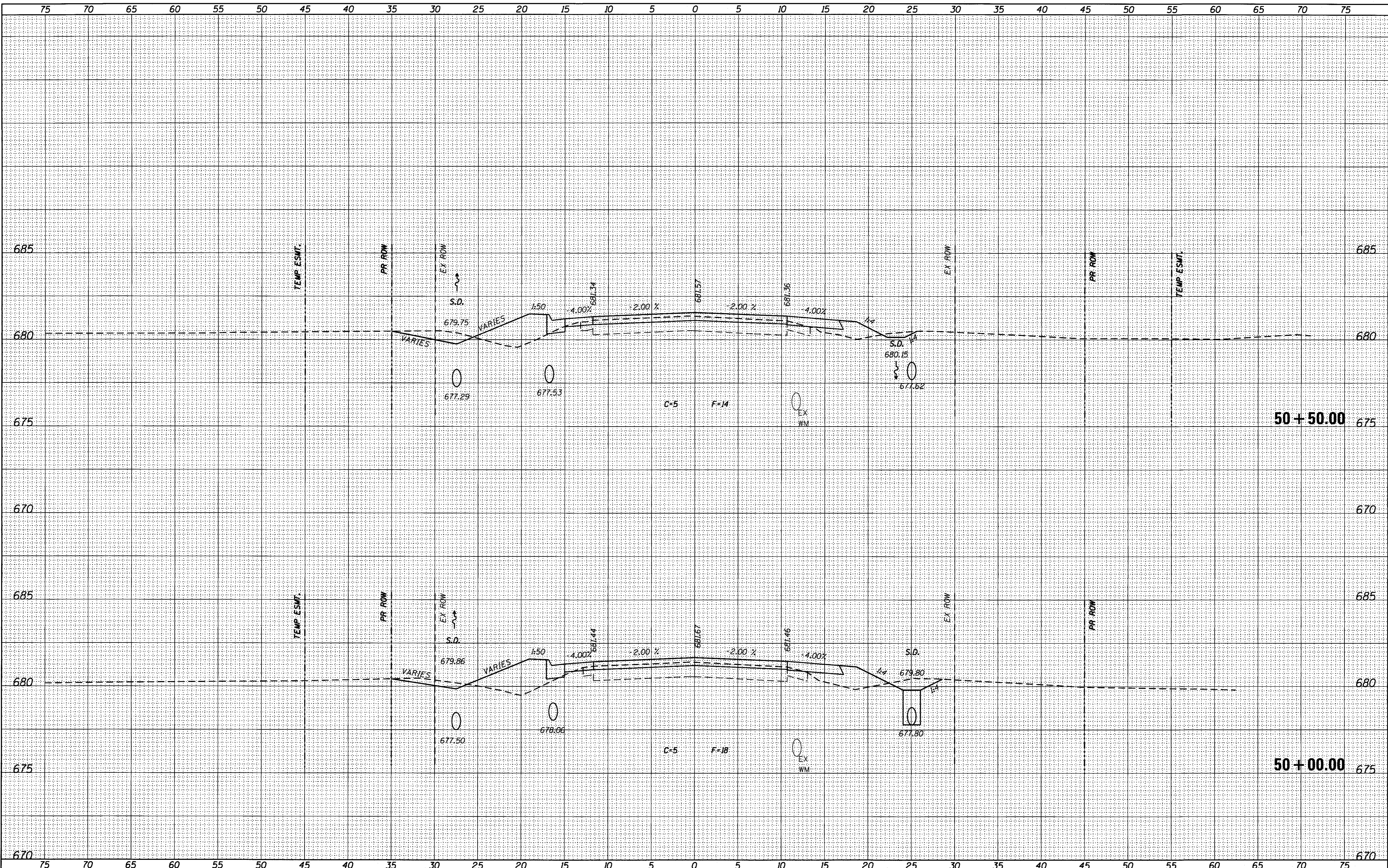
REVISED -
 REVISED -
 REVISED -
 REVISED -

URS 345 EAST ASH AVE., SUITE B
 DECATUR, ILLINOIS 62526
 PH. 217-875-4800

STATE OF ILLINOIS
DEPARTMENT OF TRANSPORTATION

CROSS SECTIONS
CH 41 (WYCKLES ROAD)
 SCALE: 1" = 5'
 SHEET NO. 43 OF 170 SHEETS STA. 49+01.93 TO STA. 49+50.00

F.A. RTE.	SECTION	COUNTY	TOTAL SHEETS	SHEET NO.
*	08-00200-00-PV	MACON	235	108
*FAU 7421/FAS 1538			CONTRACT NO. 95745	
ILLINOIS FED. AID PROJECT				



DATE	
BY	
SURVEYED	
PLOTTED	
NOTE BOOK	
TEMPLATE	
AREAS	
CHECKED	

DATE	
BY	
ORIGINAL SURVEY	
PLOTTED	
NOTE BOOK	
TEMPLATE	
AREAS	
CHECKED	

USER NAME = jimcolbrook
 FILE NAME = D732775-sht001-xsect.dgn
 PLOT DATE = 2/27/2017
 PLOT TIME = 7:09:26 AM

DESIGNED - JAC
 DRAWN - MJP/JTC
 CHECKED - JAC
 DATE - 9/19/14

REVISED -
 REVISED -
 REVISED -
 REVISED -

URS 345 EAST ASH AVE., SUITE B
 DECATUR, ILLINOIS 62526
 PH. 217-875-4800

STATE OF ILLINOIS
 DEPARTMENT OF TRANSPORTATION

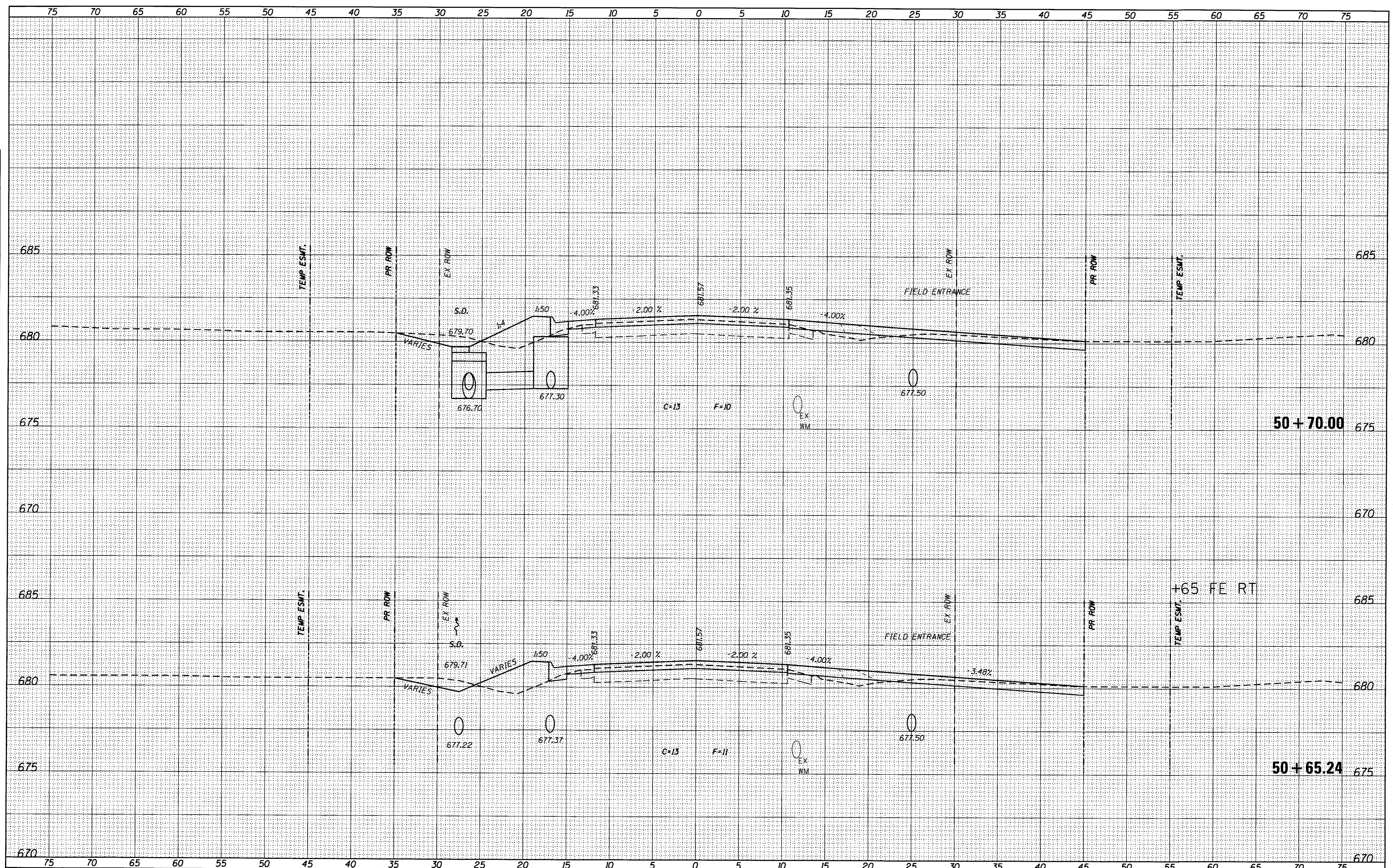
CROSS SECTIONS
 CH 41 (WYCKLES ROAD)

SCALE: 1" = 5' SHEET NO. 44 OF 170 SHEETS STA. 50+00.00 TO STA. 50+50.00

F.A. RTE.	SECTION	COUNTY	TOTAL SHEETS	SHEET NO.
*	08-00200-00-PV	MACON	235	109
*FAU 7421/FAS 1538		CONTRACT NO. 95745		
ILLINOIS FED. AID PROJECT				

FINAL SURVEY	DATE
SURVEYED	
PLOTTED	
NOTE BOOK	
NO.	

ORIGINAL SURVEY	DATE
SURVEYED	
PLOTTED	
NOTE BOOK	
NO.	



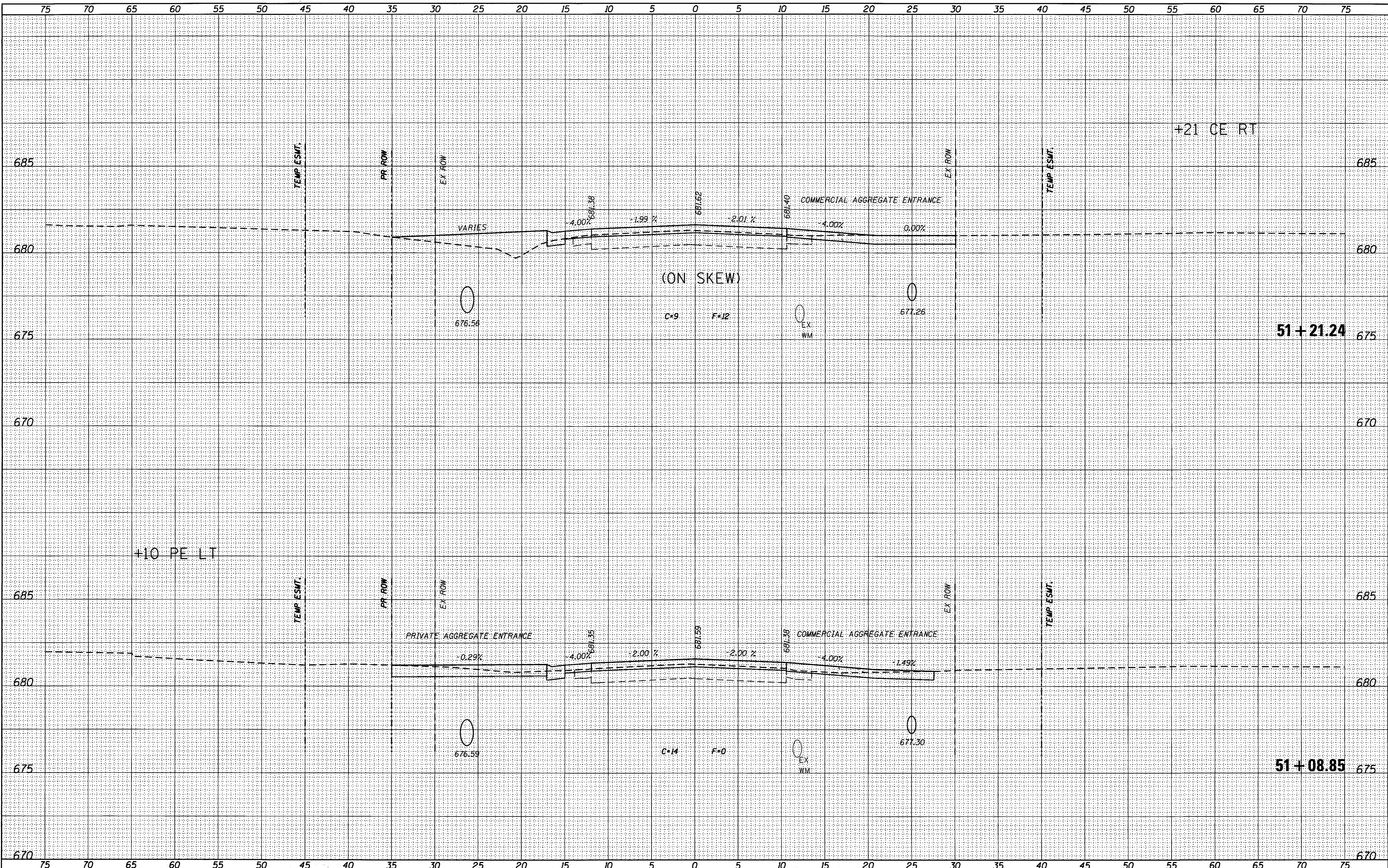
USER NAME = jim.colbrook	DESIGNED - JAC	REVISED -
FILE NAME = D732775-sh2001-xsect.dgn	DRAWN - MJP/JTC	REVISED -
PLOT DATE = 2/27/2017	CHECKED - JAC	REVISED -
PLOT TIME = 7:08:28 AM	DATE - 9/19/14	REVISED -

URS 345 EAST ASH AVE., SUITE B
 DECATUR, ILLINOIS 62526
 PH. 217-875-4800

STATE OF ILLINOIS
 DEPARTMENT OF TRANSPORTATION

CROSS SECTIONS
 CH 41 (WYCKLES ROAD)
 SCALE: 1" = 5'
 SHEET NO. 45 OF 170 SHEETS
 STA. 50+65.24 TO STA. 50+70.00

F.A. RTE.	SECTION	COUNTY	TOTAL SHEETS	SHEET NO.
•	08-00200-00-PV	MACON	235	110
•	FAU 7421/FAS 1538		CONTRACT NO.	95795
ILLINOIS FED. AID PROJECT				



DATE	
BY	
SURVEYED	
TEMPLATE	
AREAS CHECKED	
FINAL SURVEY	
NOTE BOOK	
NO.	

DATE	
BY	
SURVEYED	
TEMPLATE	
AREAS CHECKED	
ORIGINAL SURVEY	
NOTE BOOK	
NO.	

USER NAME = jim.colbrook	DESIGNED - JAC	REVISED -
FILE NAME = 0732775-sht001-xsect.dwg	DRAWN - MJP/JTC	REVISED -
PLOT DATE = 2/27/2017	CHECKED - JAC	REVISED -
PLOT TIME = 7:08:33 AM	DATE - 9/19/14	REVISED -

URS 345 EAST ASH AVE., SUITE B
 DECATUR, ILLINOIS 62526
 PH. 217-875-4800

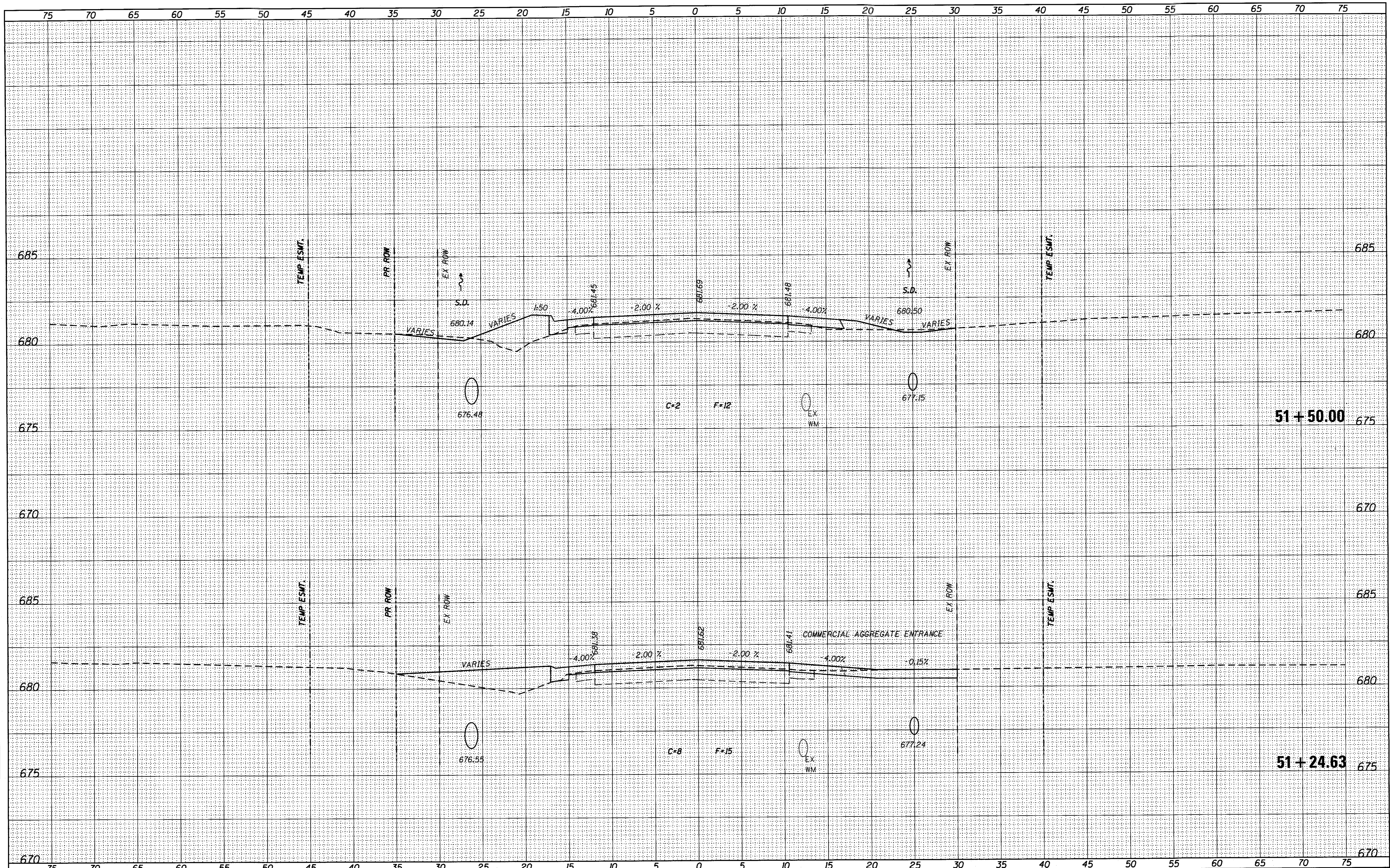
STATE OF ILLINOIS
 DEPARTMENT OF TRANSPORTATION

CROSS SECTIONS	
CH 41 (WYCKLES ROAD)	
SCALE: 1" = 5'	SHEET NO. 47 OF 170 SHEETS
STA. 51+08.85	TO STA. 51+21.24

F.A. RTE.	SECTION	COUNTY	TOTAL SHEETS	SHEET NO.
	08-00200-00-PV	MACON	235	112
*FAU 7421/FAS 1538	CONTRACT NO. 95745		ILLINOIS FED. AID PROJECT	

DATE	
BY	
FINAL SURVEY	SURVEYED
NOTE BOOK	PLOTTED
NO.	TEMPLATE
	AREAS CHECKED

DATE	
BY	
ORIGINAL SURVEY	SURVEYED
NOTE BOOK	PLOTTED
NO.	TEMPLATE
	AREAS CHECKED



USER NAME = jimcolbrook	DESIGNED - JAC	REVISED -
FILE NAME = D732775-sht001-xsect.dgn	DRAWN - MJP/JTC	REVISED -
PLOT DATE = 2/27/2017	CHECKED - JAC	REVISED -
PLOT TIME = 7:00:35 AM	DATE - 9/19/14	REVISED -

URS 345 EAST ASH AVE., SUITE B
 DECATUR, ILLINOIS 62526
 PH. 217-875-4800

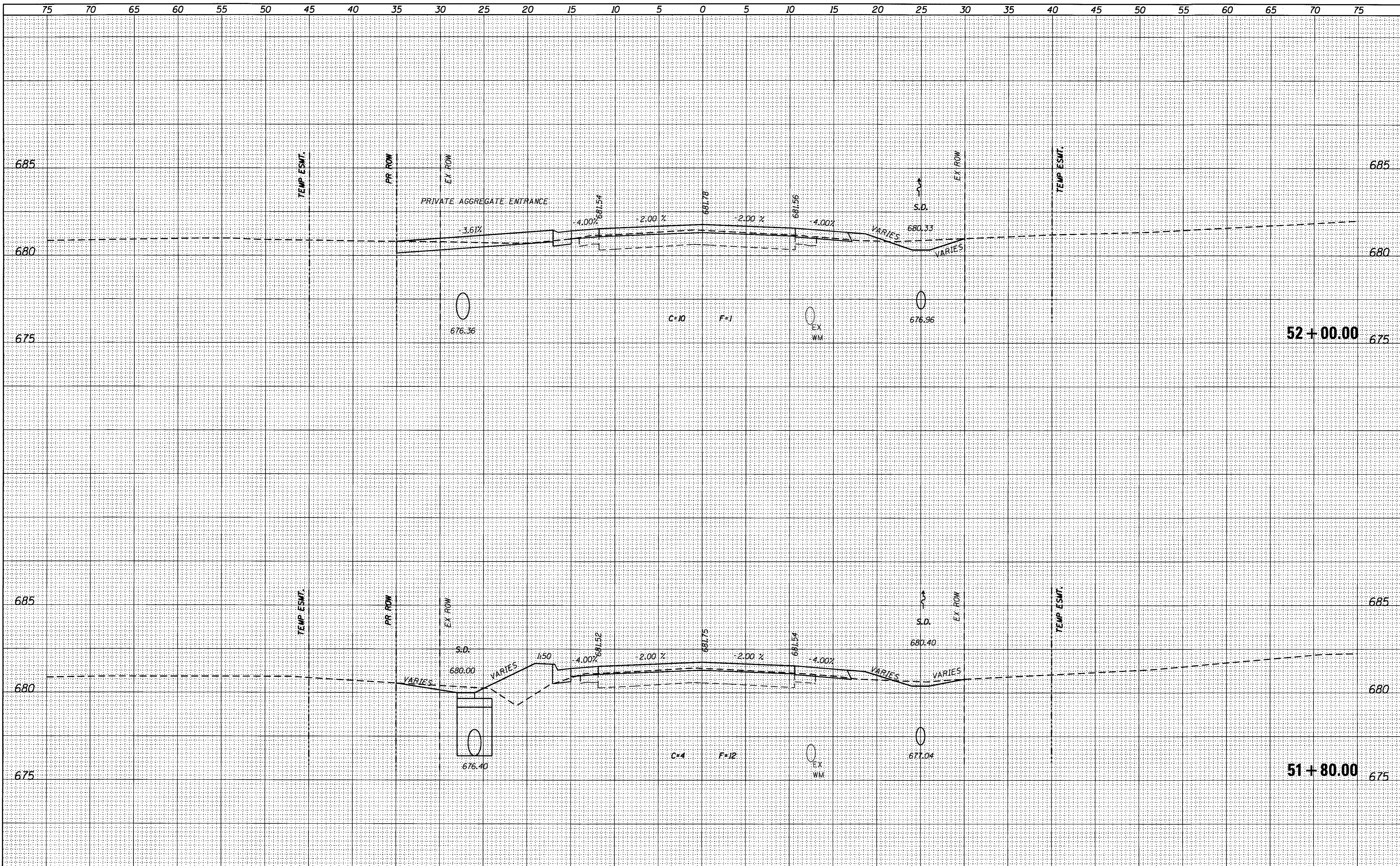
STATE OF ILLINOIS
DEPARTMENT OF TRANSPORTATION

CROSS SECTIONS	
CH 41 (WYCKLES ROAD)	
SCALE: 1" = 5'	SHEET NO. 48 OF 170 SHEETS
STA. 51+24.63	TO STA. 51+50.00

F.A. RTE.	SECTION	COUNTY	TOTAL SHEETS	SHEET NO.
	08-00200-00-PV	MACON	235	113
*FAU 7421/FAS 1538			CONTRACT NO. 95745	
[ILLINOIS] FED. AID PROJECT				

DATE _____
 BY _____
 SURVEYED _____
 PLOTTED _____
 CHECKED _____
 FINAL SURVEY NOTE BOOK NO. _____

DATE _____
 BY _____
 SURVEYED _____
 PLOTTED _____
 CHECKED _____
 ORIGINAL SURVEY NOTE BOOK NO. _____



USER NAME = jim.colbrook	DESIGNED - JAC	REVISED -
FILE NAME = 0732775-sh01-xsect.dwg	DRAWN - MJP/JTC	REVISED -
PLOT DATE = 2/27/2017	CHECKED - JAC	REVISED -
PLOT TIME = 7:08:38 AM	DATE - 9/19/14	REVISED -

URS 345 EAST ASH AVE., SUITE B
 DECATUR, ILLINOIS 62526
 PH. 217-875-4800

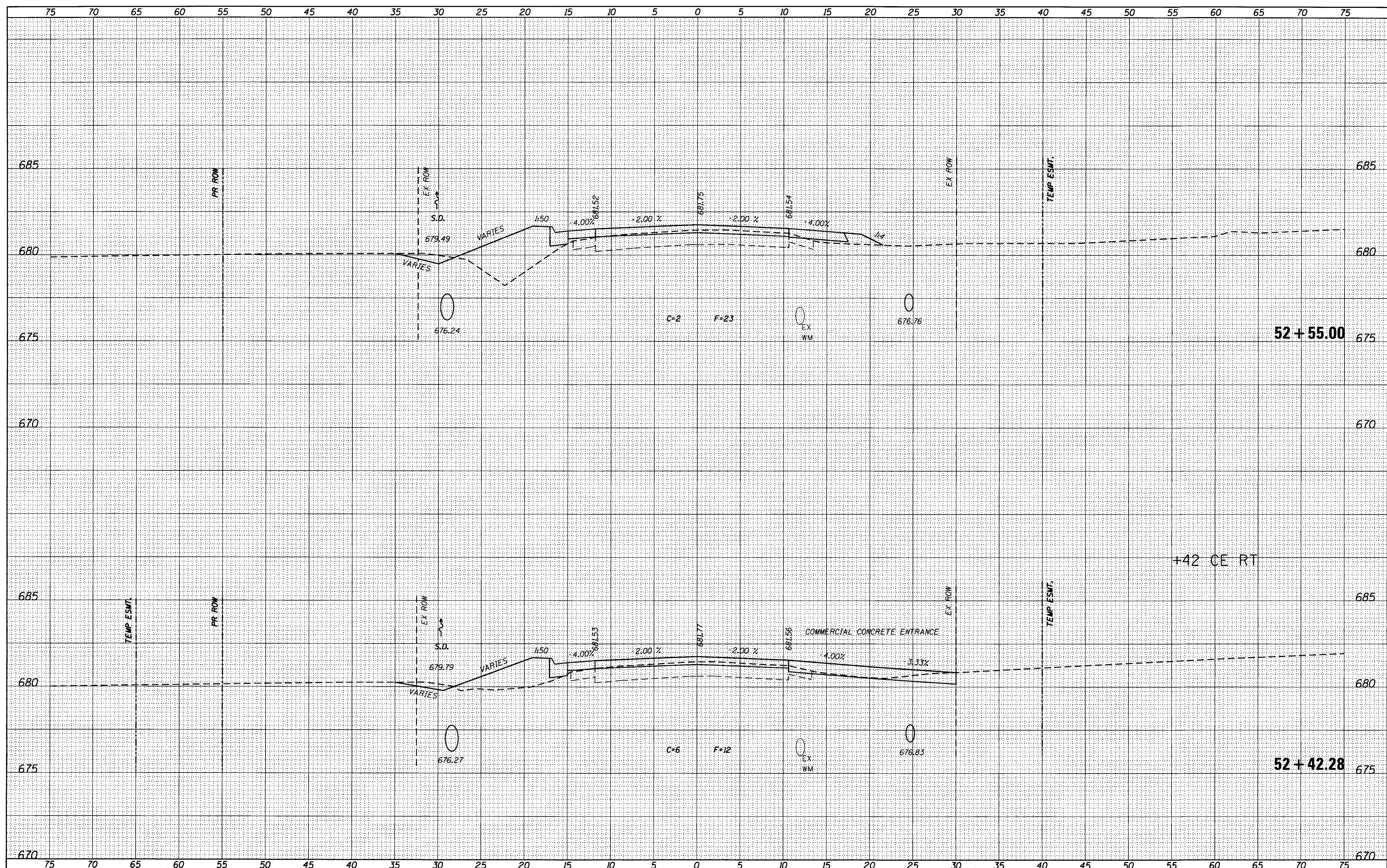
STATE OF ILLINOIS
 DEPARTMENT OF TRANSPORTATION

CROSS SECTIONS
 CH 41 (WYCKLES ROAD)
 SCALE: 1" = 5'
 SHEET NO. 49 OF 170 SHEETS
 STA. 51+80.00 TO STA. 52+00.00

F.A. RTE.	SECTION	COUNTY	TOTAL SHEETS	SHEET NO.
*	08-00200-00-PV	MACON	235	114
*FAU 7421/FAS 1538		CONTRACT NO. 75745		
ILLINOIS FED. AID PROJECT				

DATE	
BY	
SURVEYED	
TEMP. DATE	
AREAS CHECKED	
FINAL SURVEY NOTE BOOK NO.	

DATE	
BY	
ORIGINAL SURVEY NOTE BOOK NO.	
SURVEYED	
TEMP. DATE	
AREAS CHECKED	



USER NAME = jim.colbraak	DESIGNED - JAC	REVISED -
FILE NAME = 0732775-sh01-xsect.dwg	DRAWN - MJP/JTC	REVISED -
PLOT DATE = 2/27/2017	CHECKED - JAC	REVISED -
PLOT TIME = 7:08:42 AM	DATE - 9/19/14	REVISED -

URS 345 EAST ASH AVE., SUITE B
 DECATUR, ILLINOIS 62526
 PH. 217-875-4800

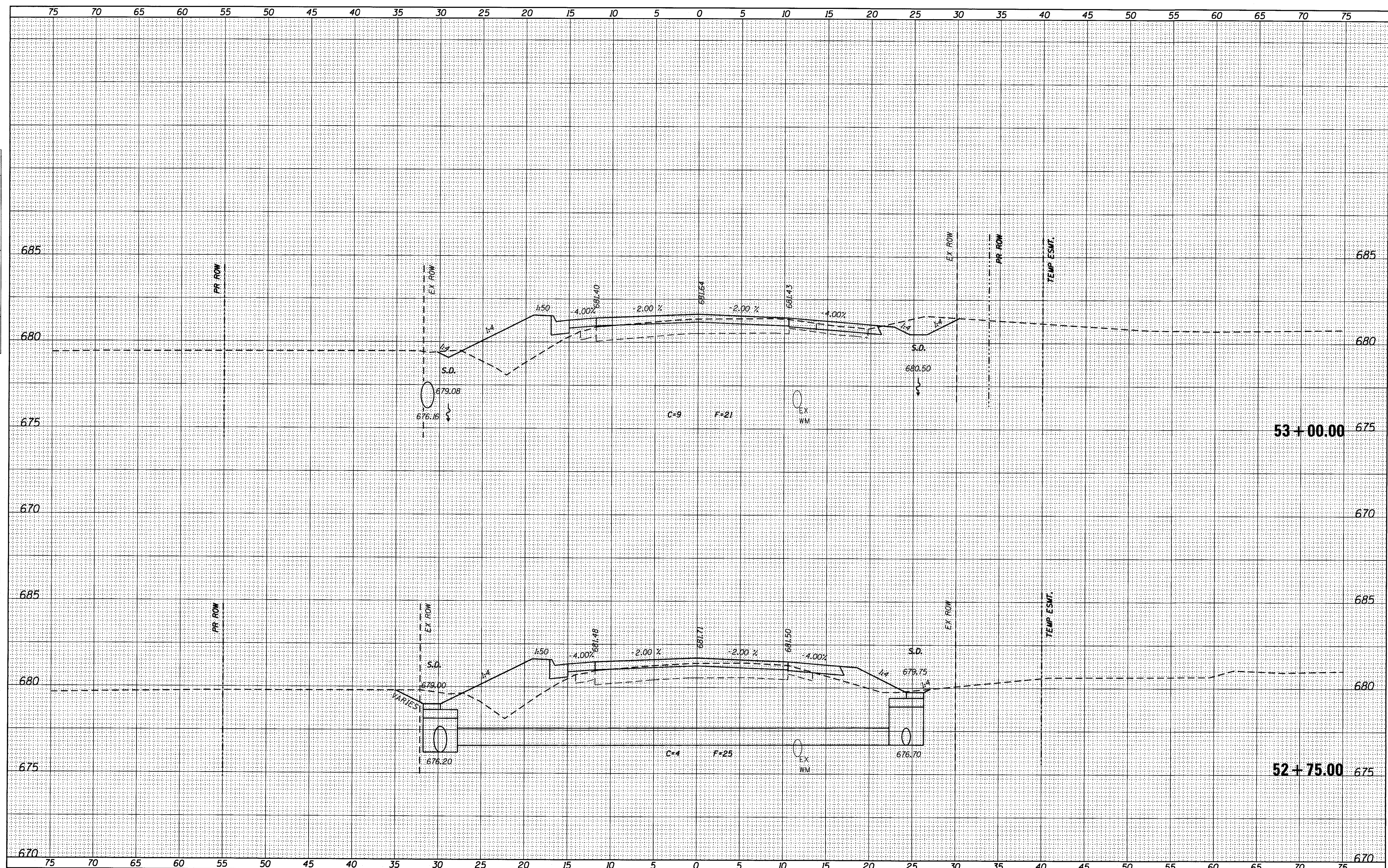
STATE OF ILLINOIS
 DEPARTMENT OF TRANSPORTATION

CROSS SECTIONS	
CH 41 (WYCKLES ROAD)	
SCALE: 1" = 5'	SHEET NO. 51 OF 170 SHEETS
STA. 52+42.28	TO STA. 52+55.00

F.A. RTE.	SECTION	COUNTY	TOTAL SHEETS	SHEET NO.
	08-00200-00-PV	MACON	235	116
*FAU 7421/FAS 1538			CONTRACT NO. 95745	
ILLINOIS FED. AID PROJECT				

DATE	
BY	
SURVEYED	
PLOTTED	
NOTE BOOK	
NO.	

DATE	
BY	
SURVEYED	
PLOTTED	
NOTE BOOK	
NO.	



USER NAME = jim.colbrook	DESIGNED - JAC	REVISED -
FILE NAME = 0732775-sh001-xsect.dgn	DRAWN - MJP/JTC	REVISED -
PLOT DATE = 2/27/2017	CHECKED - JAC	REVISED -
PLOT TIME = 7:08:45 AM	DATE - 9/19/14	REVISED -

URS 345 EAST ASH AVE., SUITE B
 DECATUR, ILLINOIS 62526
 PH. 217-875-4800

**STATE OF ILLINOIS
 DEPARTMENT OF TRANSPORTATION**

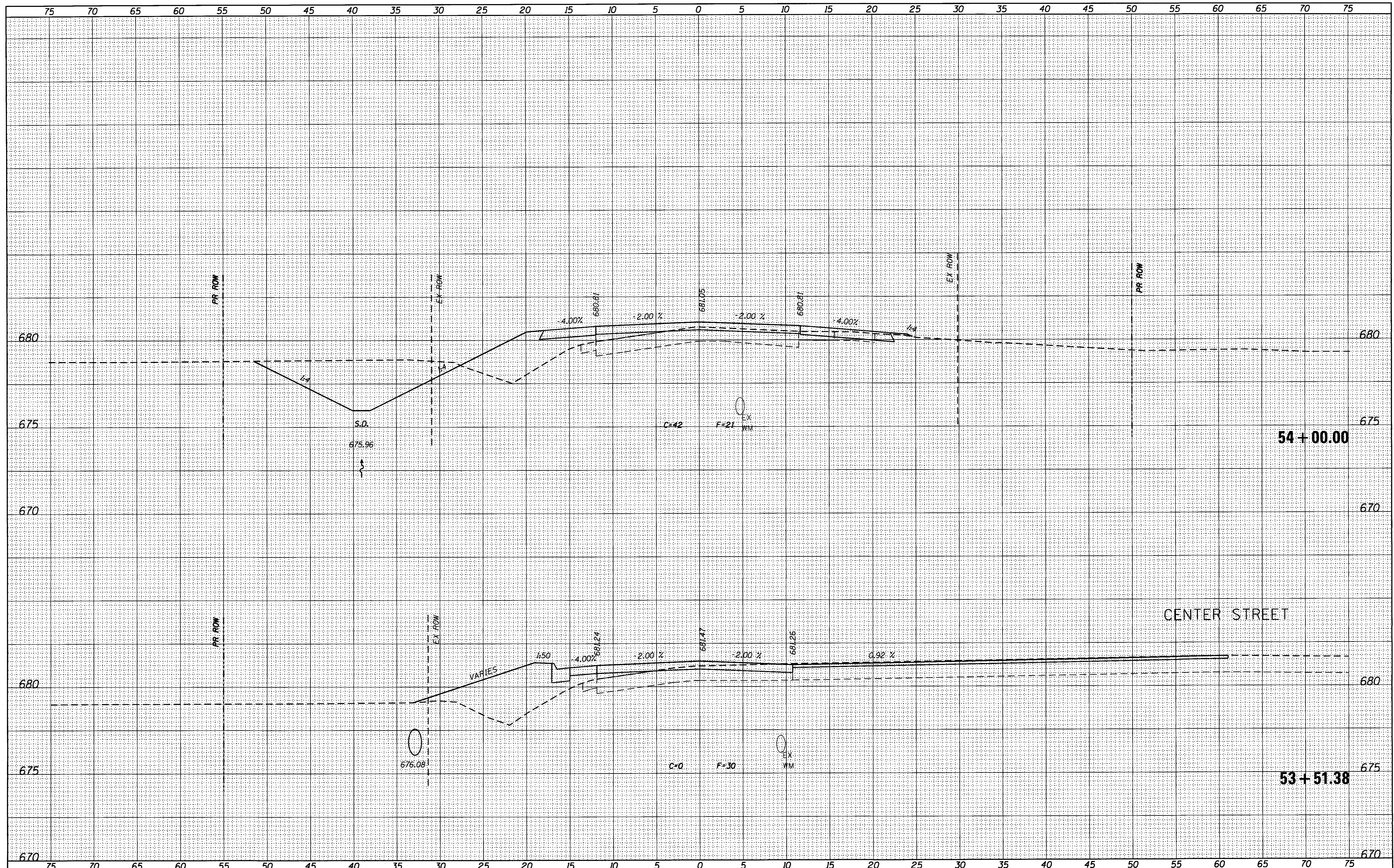
**CROSS SECTIONS
 CH 41 (WYCKLES ROAD)**

SCALE: 1" = 5' SHEET NO. 52 OF 170 SHEETS STA. 52+75.00 TO STA. 53+00.00

F.A. RTE.	SECTION	COUNTY	TOTAL SHEETS	SHEET NO.
*	08-00200-00-PV	MACON	235	117
*FAU 7421/FAS 1538			CONTRACT NO. 95745	
ILLINOIS FED. AID PROJECT				

DATE	
BY	
SURVEYED	
PLOTTED	
TEMPLATE	
NOTE BOOK	
AREAS	
CHECKED	
NO.	

DATE	
BY	
SURVEYED	
PLOTTED	
TEMPLATE	
NOTE BOOK	
AREAS	
CHECKED	
NO.	



USER NAME = jim.colbrook	DESIGNED - JAC	REVISED -
FILE NAME = D732775-sh001-xsect.dgn	DRAWN - MJP/JTC	REVISED -
PLOT DATE = 2/27/2017	CHECKED - JAC	REVISED -
PLOT TIME = 7:08:47 AM	DATE - 9/19/14	REVISED -

URS 345 EAST ASH AVE., SUITE B
 DECATUR, ILLINOIS 62526
 PH. 217-875-4800

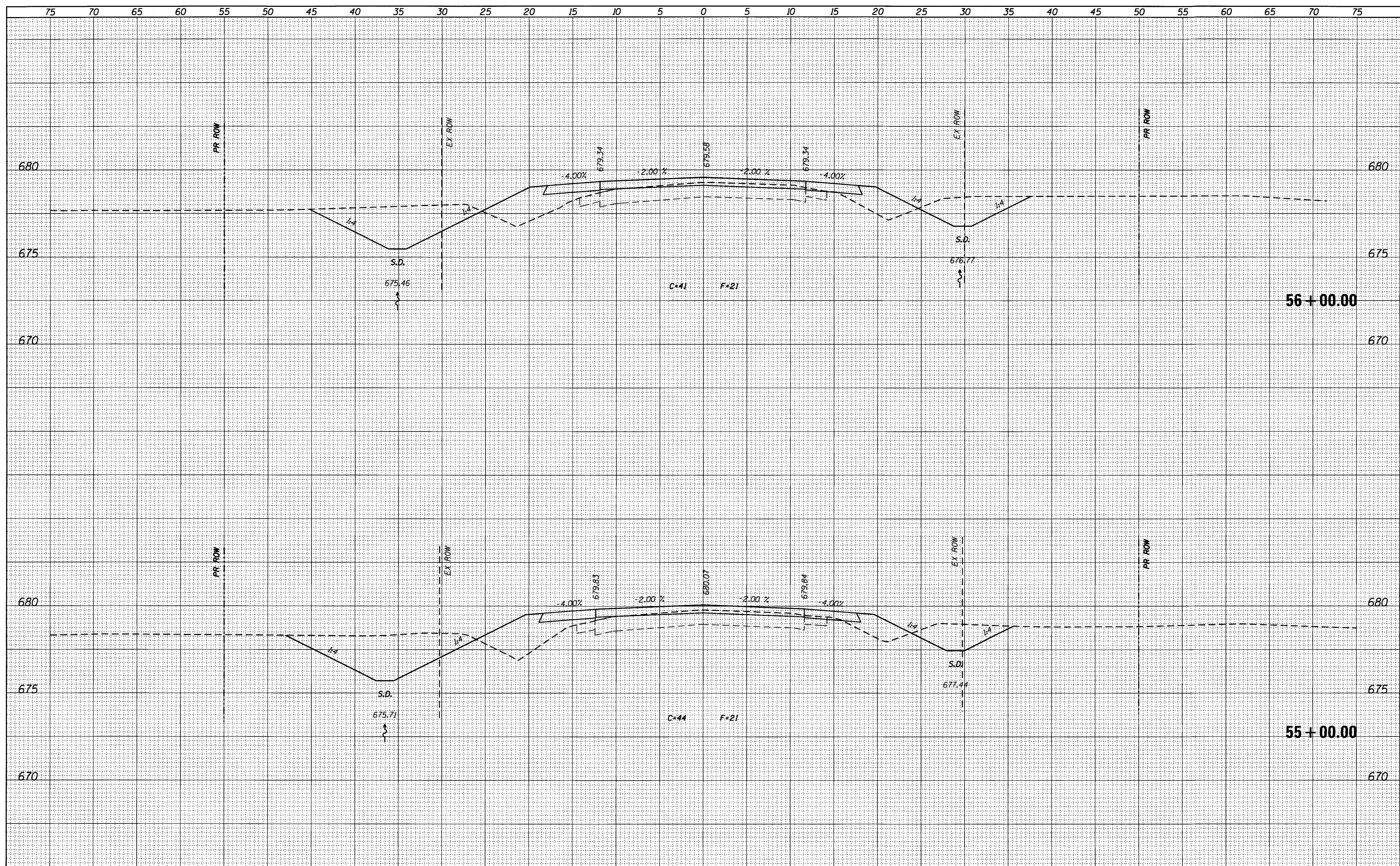
STATE OF ILLINOIS
DEPARTMENT OF TRANSPORTATION

CROSS SECTIONS	
CH 41 (WYCKLES ROAD)	
SCALE: 1" = 5'	SHEET NO. 53 OF 170 SHEETS
STA. 53+51.38	TO STA. 54+00.00

F.A. RTE.	SECTION	COUNTY	TOTAL SHEETS	SHEET NO.
	08-00200-00-PV	MACON	235	118
	FAU 7421/FAS 1538			CONTRACT NO. 95145
				ILLINOIS FED. AID PROJECT

DATE	
BY	
SURVEYED	
TEMPLATE	
AREAS CHECKED	
FINAL SURVEY	
NOTE BOOK	
NO.	

DATE	
BY	
SURVEYED	
TEMPLATE	
AREAS CHECKED	
ORIGINAL SURVEY	
NOTE BOOK	
NO.	



USER NAME = jim.colbrook	DESIGNED - JAC	REVISED -
FILE NAME = D732775-sht001-xsect.dgn	DRAWN - MJP/JTC	REVISED -
PLOT DATE = 2/27/2017	CHECKED - JAC	REVISED -
PLOT TIME = 7:08:49 AM	DATE - 9/19/14	REVISED -

URS 345 EAST ASH AVE., SUITE B
 DECATUR, ILLINOIS 62526
 PH. 217-875-4800

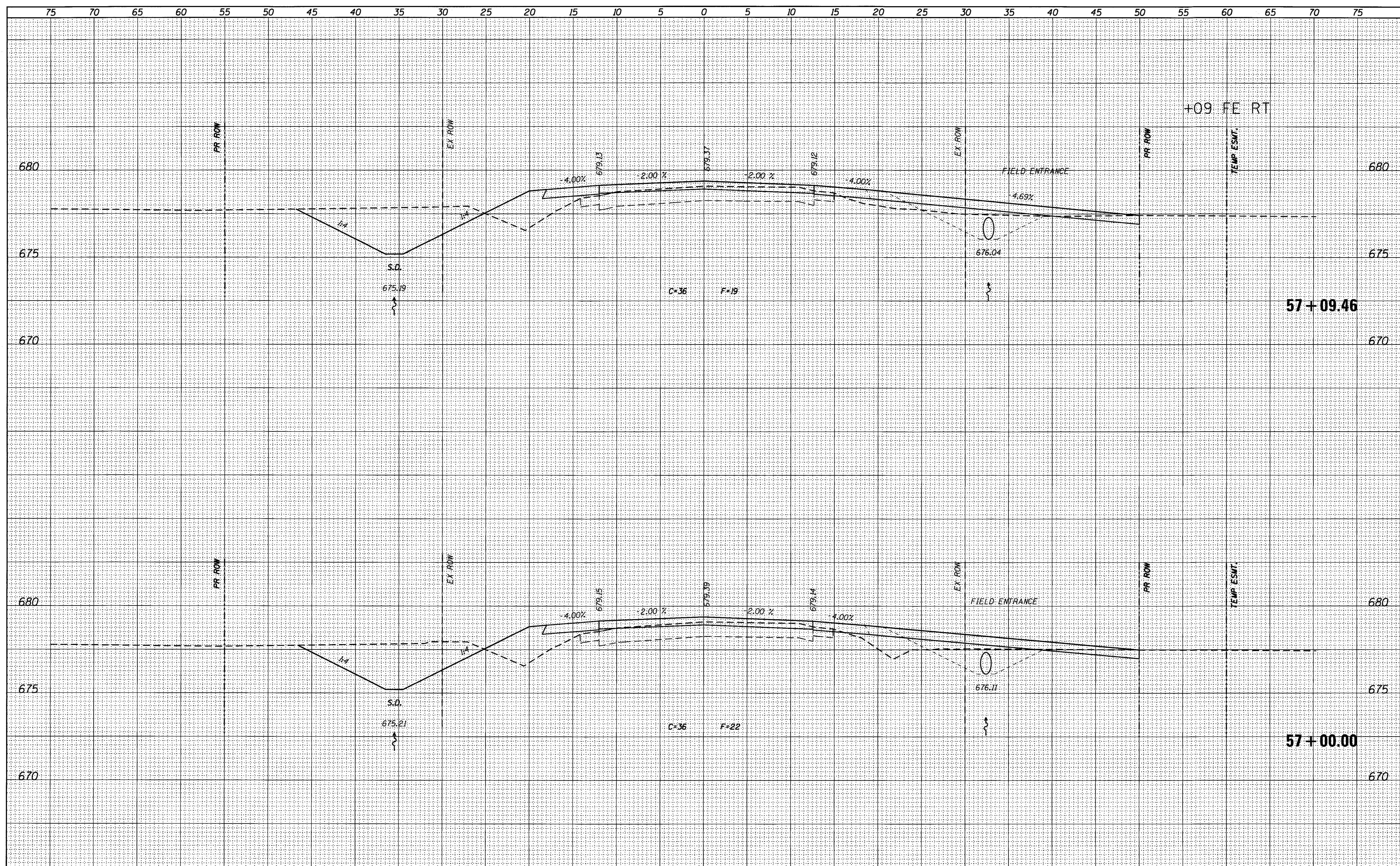
STATE OF ILLINOIS
DEPARTMENT OF TRANSPORTATION

CROSS SECTIONS
CH 41 (WYCKLES ROAD)
 SCALE: 1" = 5'
 SHEET NO. 54 OF 170 SHEETS
 STA. 55+00.00 TO STA. 56+00.00

F.A. RTE.	SECTION	COUNTY	TOTAL SHEETS	SHEET NO.
*	08-00200-00-PV	MACON	235	119
*FAU 7421/FAS 1538			CONTRACT NO. 95745	
ILLINOIS FED. AID PROJECT				

DATE	
BY	
SURVEYED	
TEMPLATE	
AREAS CHECKED	
FINAL SURVEY	
NOTE BOOK	
NO.	

DATE	
BY	
SURVEYED	
TEMPLATE	
AREAS CHECKED	
ORIGINAL SURVEY	
NOTE BOOK	
NO.	



USER NAME = jim.colbrook	DESIGNED - JAC	REVISED -
FILE NAME = 0732775-sht01-xsect.dgn	DRAWN - MJP/JTC	REVISED -
PLOT DATE = 2/27/2017	CHECKED - JAC	REVISED -
PLOT TIME = 7:08:52 AM	DATE - 9/19/14	REVISED -

URS 345 EAST ASH AVE., SUITE B
 DECATUR, ILLINOIS 62526
 PH. 217-875-4800

STATE OF ILLINOIS
DEPARTMENT OF TRANSPORTATION

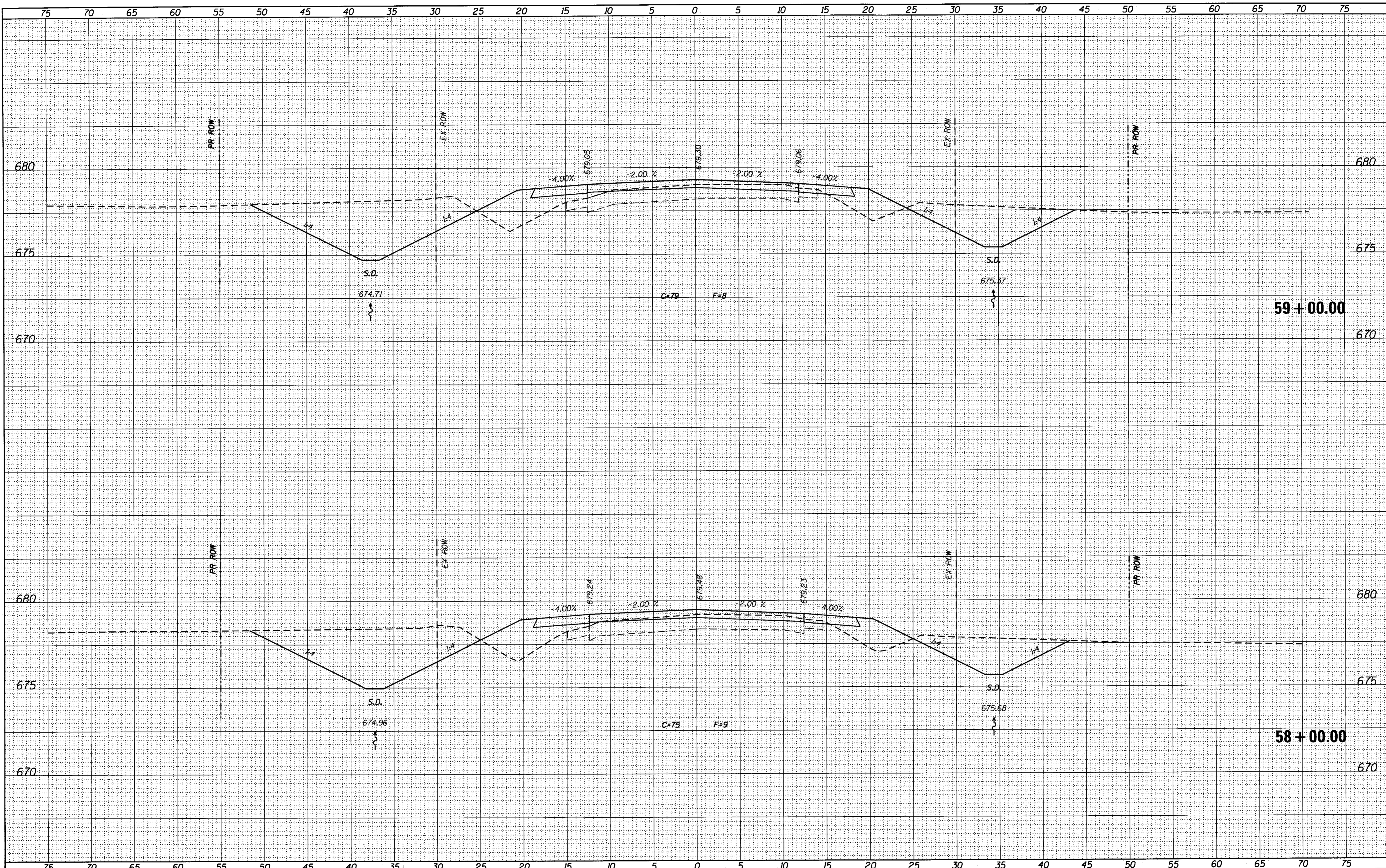
CROSS SECTIONS
CH 41 (WYCKLES ROAD)

SCALE: 1" = 5' SHEET NO. 55 OF 170 SHEETS STA. 57+00.00 TO STA. 57+09.46

F.A. RTE.	SECTION	COUNTY	TOTAL SHEETS	SHEET NO.
•	08-00200-00-PV	MACON	235	120
*FAU 7421/FAS 1538			CONTRACT NO. 95145	
ILLINOIS FED. AID PROJECT				

DATE	
BY	
FINAL SURVEY	
SURVEYED	
PLOTTED	
DATE	
NO. BOOK	
AREAS	
CHECKED	
NO.	

DATE	
BY	
ORIGINAL SURVEY	
SURVEYED	
PLOTTED	
DATE	
NO. BOOK	
AREAS	
CHECKED	
NO.	



USER NAME = jim.colbrook	DESIGNED - JAC	REVISED -
FILE NAME = D:\32775-sh1001-xsect.dgn	DRAWN - MJP/JTC	REVISED -
PLOT DATE = 2/27/2017	CHECKED - JAC	REVISED -
PLOT TIME = 7:08:54 AM	DATE - 9/19/14	REVISED -

URS 345 EAST ASH AVE., SUITE B
 DECATUR, ILLINOIS 62526
 PH. 217-875-4800

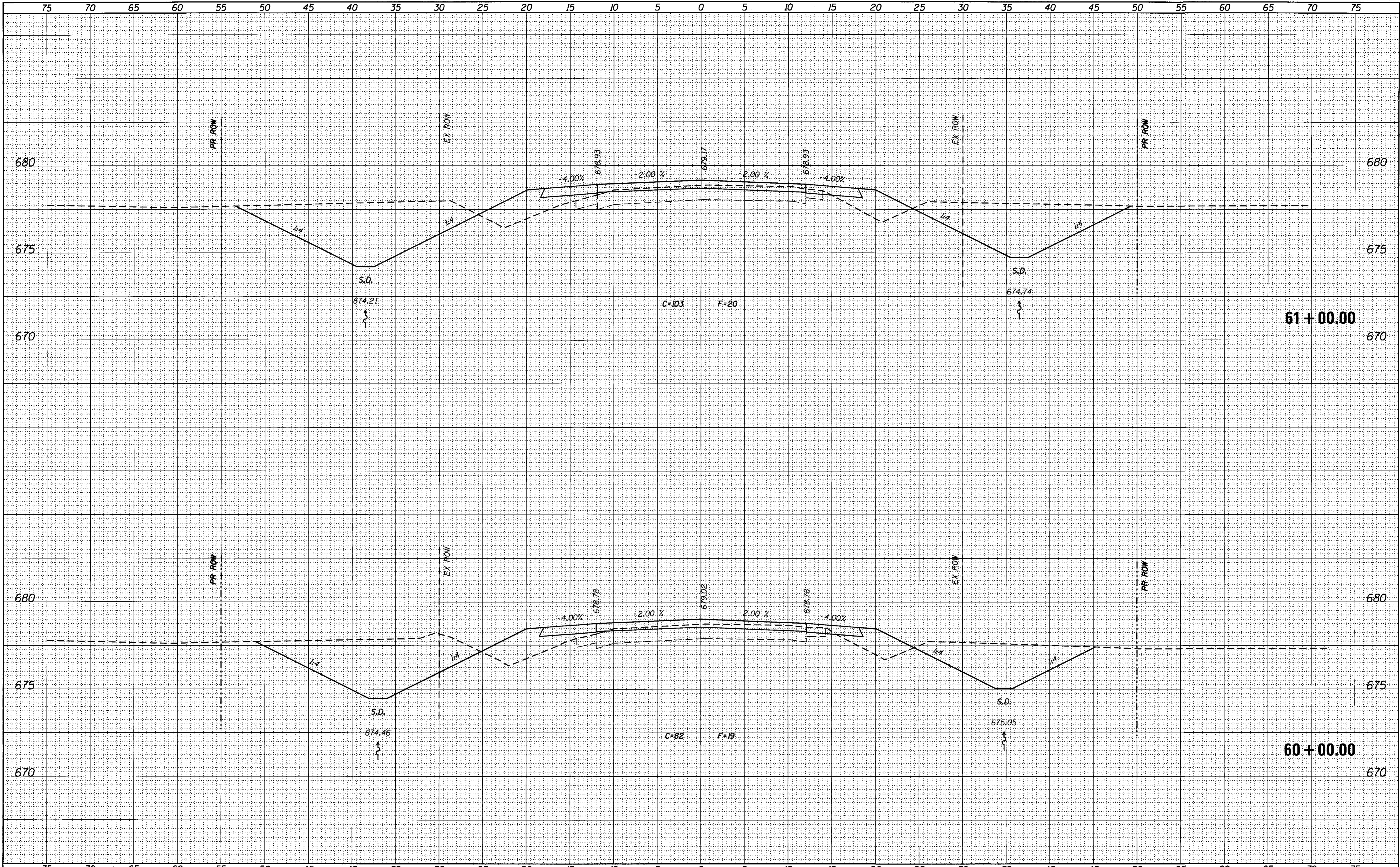
STATE OF ILLINOIS
DEPARTMENT OF TRANSPORTATION

CROSS SECTIONS	
CH 41 (WYCKLES ROAD)	
SCALE: 1" = 5'	SHEET NO. 56 OF 170 SHEETS
STA. 58+00.00 TO STA. 59+00.00	

F.A. RTE.	SECTION	COUNTY	TOTAL SHEETS	SHEET NO.
•	08-00200-00-PV	MACON	235	121
•FAU 7421/FAS 1538			CONTRACT NO. 95745	
ILLINOIS FED. AID PROJECT				

DATE	
BY	
SURVEYED	
PLOTTED	
TEMPLATE	
NOTE BOOK	
AREAS CHECKED	
NO.	

DATE	
BY	
SURVEYED	
PLOTTED	
TEMPLATE	
NOTE BOOK	
AREAS CHECKED	
NO.	



USER NAME = jim.collbrook	DESIGNED - JAC	REVISED -
FILE NAME = D732775-sh101-xsect.dgn	DRAWN - MJP/JTC	REVISED -
PLOT DATE = 2/27/2017	CHECKED - JAC	REVISED -
PLOT TIME = 7:08:56 AM	DATE - 9/19/14	REVISED -

URS 345 EAST ASH AVE., SUITE B
 DECATUR, ILLINOIS 62526
 PH. 217-875-4800

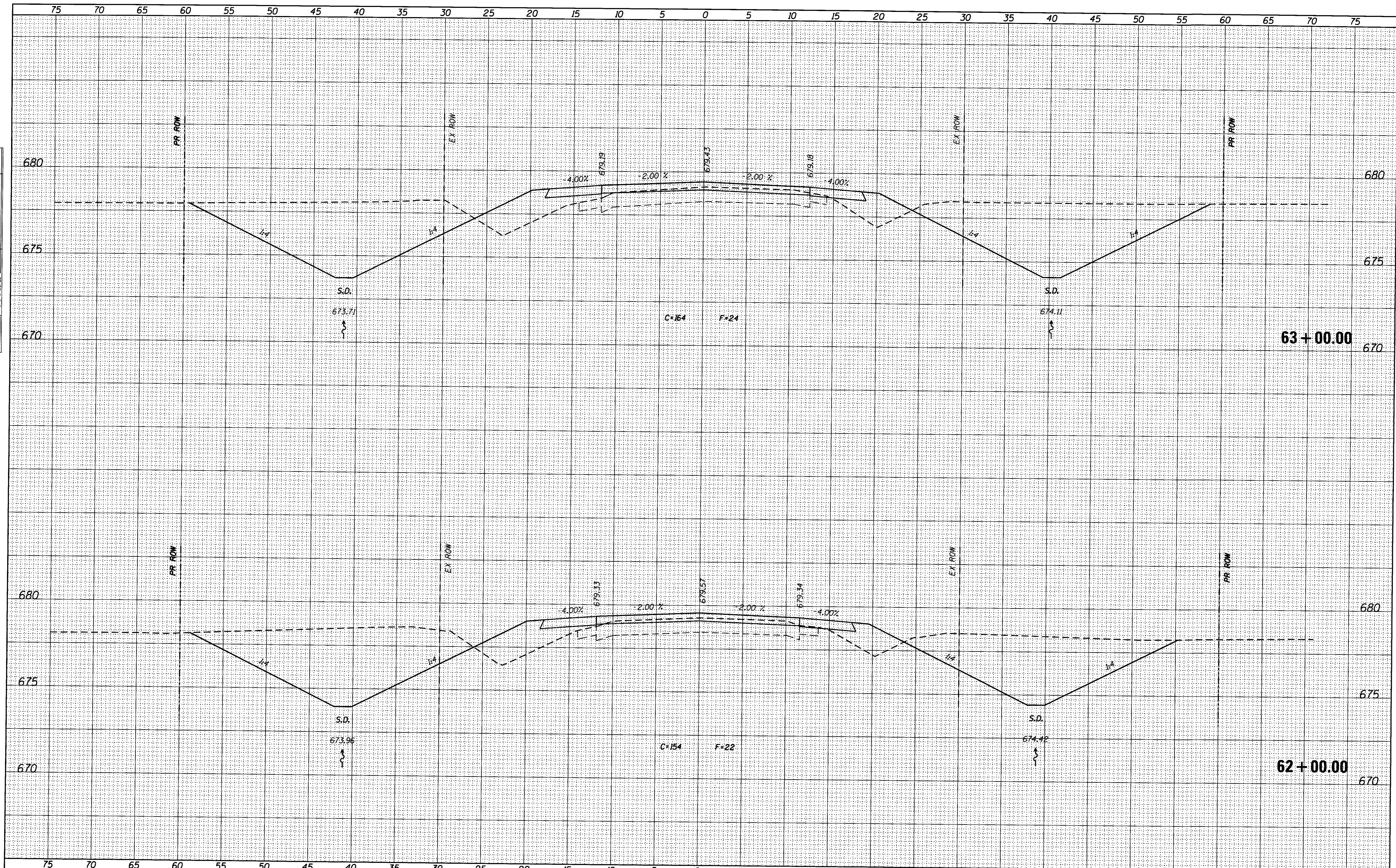
STATE OF ILLINOIS
DEPARTMENT OF TRANSPORTATION

CROSS SECTIONS
CH 41 (WYCKLES ROAD)
 SCALE: 1" = 5' SHEET NO. 57 OF 170 SHEETS STA. 60+00.00 TO STA. 61+00.00

F.A. RTE.	SECTION	COUNTY	TOTAL SHEETS	SHEET NO.
•	08-00200-00-PV	MACON	235	122
*FAU 7421/FAS 1538			CONTRACT NO. 95745	
ILLINOIS FED. AID PROJECT				

DATE	
BY	
FINAL SURVEY	SURVEYED
NOTE BOOK	PLOTTED
NO.	TEMPLATE
	AREAS
	CHECKED

DATE	
BY	
ORIGINAL SURVEY	SURVEYED
NOTE BOOK	PLOTTED
NO.	TEMPLATE
	AREAS
	CHECKED



USER NAME = jim.colbrook	DESIGNED - JAC	REVISED -
FILE NAME = D732775-sht001-xsect.dgn	DRAWN - MJP/JTC	REVISED -
PLOT DATE = 2/27/2017	CHECKED - JAC	REVISED -
PLOT TIME = 7:08:59 AM	DATE - 9/19/14	REVISED -

URS 345 EAST ASH AVE., SUITE B
 DECATUR, ILLINOIS 62526
 PH. 217-875-4800

STATE OF ILLINOIS
 DEPARTMENT OF TRANSPORTATION

CROSS SECTIONS
 CH 41 (WYCKLES ROAD)

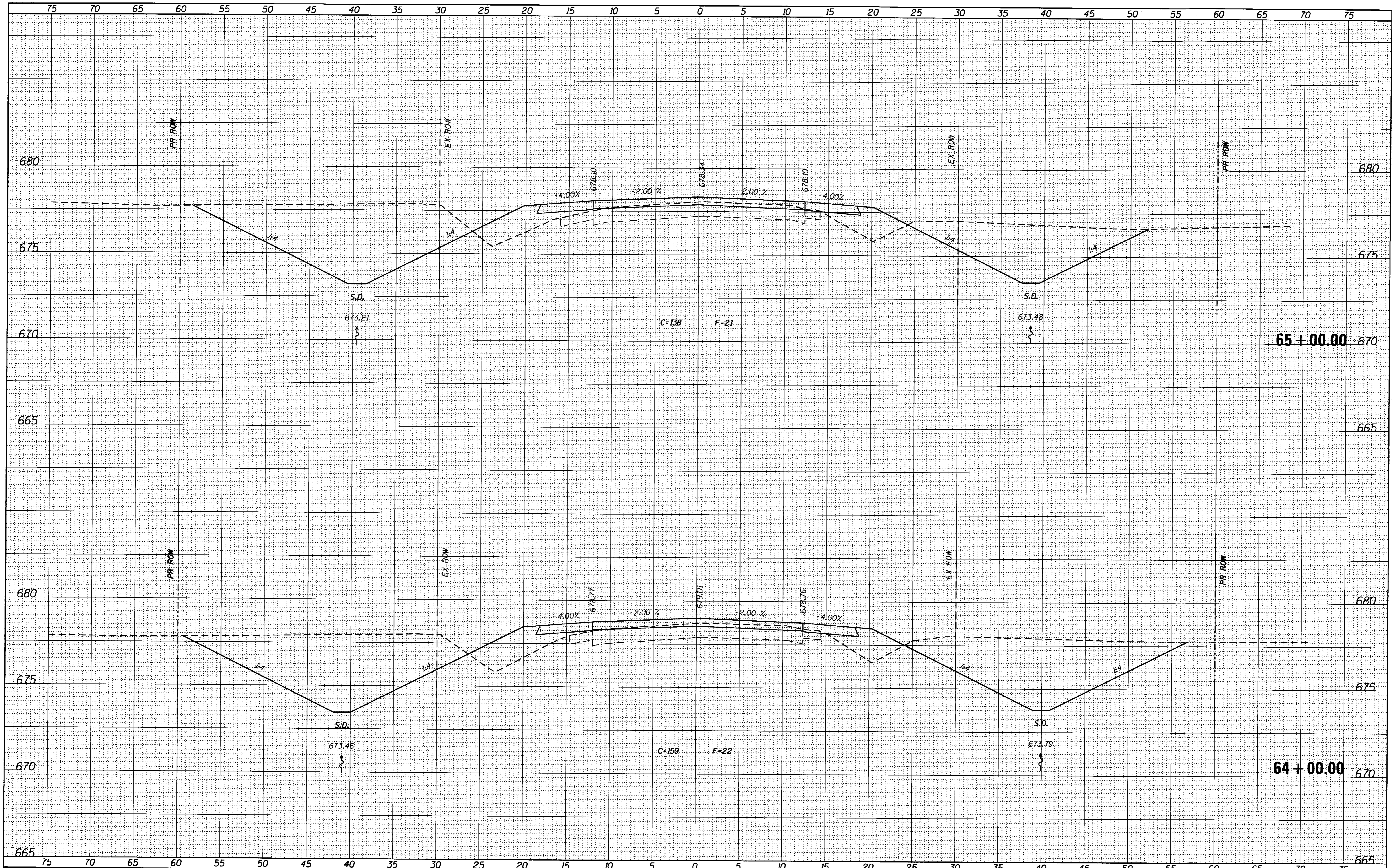
SCALE: 1" = 5' SHEET NO. 58 OF 170 SHEETS STA. 62+00.00 TO STA. 63+00.00

F.A. RTE.	SECTION	COUNTY	TOTAL SHEETS	SHEET NO.
*	08-00200-00-PV	MACON	235	123
	*FAU 7421/FAS 1538			CONTRACT NO. 95145

[ILLINOIS] FED. AID PROJECT

FINAL SURVEY	SURVEYED	BY	DATE
NOTE BOOK NO.	PLOTTED		
	TEMPLATE		
	AREAS CHECKED		
	AREAS CHECKED		

ORIGINAL SURVEY	SURVEYED	BY	DATE
NOTE BOOK NO.	PLOTTED		
	TEMPLATE		
	AREAS CHECKED		
	AREAS CHECKED		



USER NAME = jim.colbrook	DESIGNED - JAC	REVISED -
FILE NAME = D732775-sh201-xsecLdg	DRAWN - MJP/JTC	REVISED -
PLOT DATE = 2/27/2017	CHECKED - JAC	REVISED -
PLOT TIME = 7:09:01 AM	DATE - 9/19/14	REVISED -

URS 345 EAST ASH AVE., SUITE B
 DECATUR, ILLINOIS 62526
 PH. 217-875-4800

STATE OF ILLINOIS
DEPARTMENT OF TRANSPORTATION

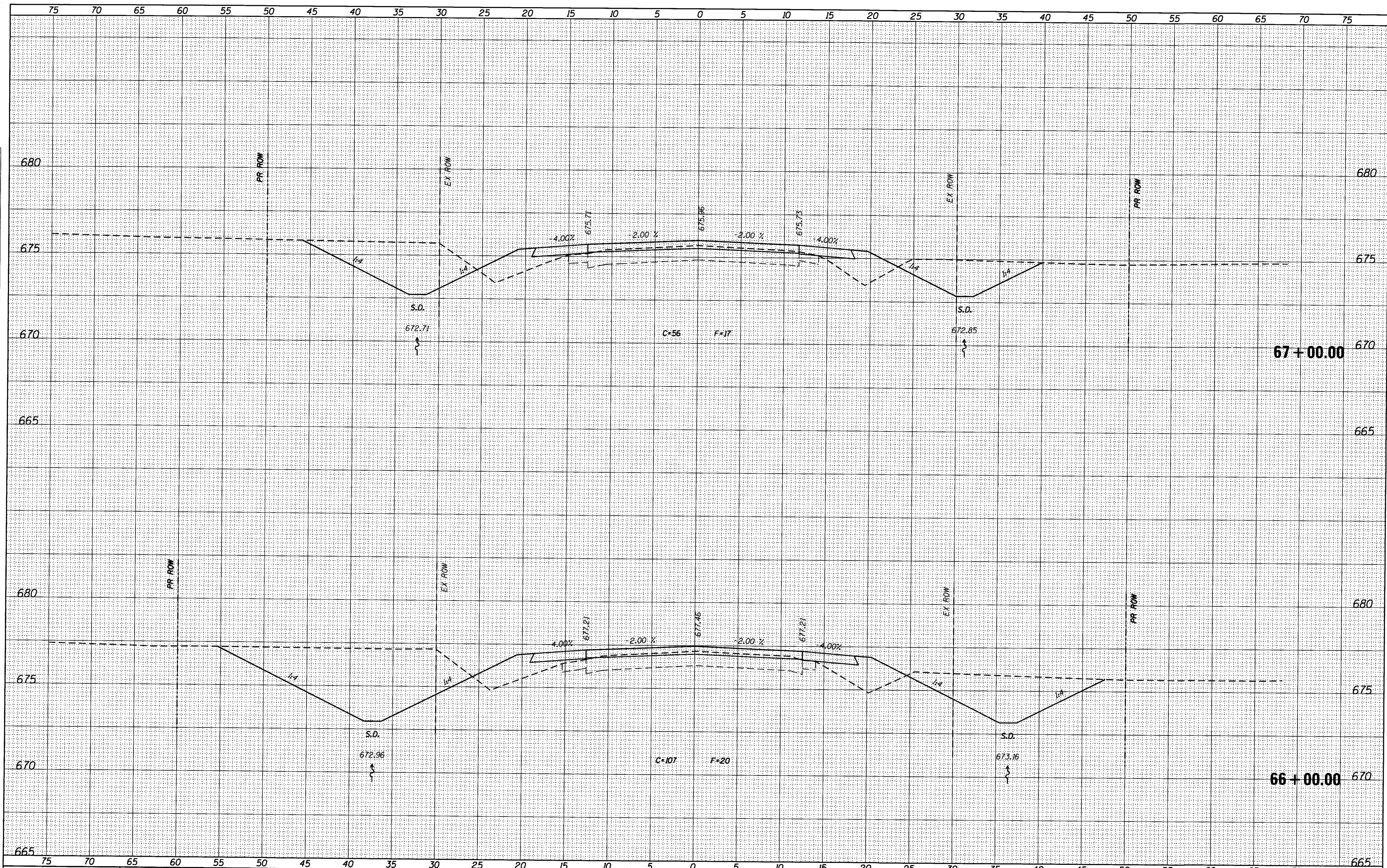
CROSS SECTIONS
CH 41 (WYCKLES ROAD)

SCALE: 1" = 5' SHEET NO. 59 OF 170 SHEETS STA. 64+00.00 TO STA. 65+00.00

F.A. RTE.	SECTION	COUNTY	TOTAL SHEETS	SHEET NO.
*	08-00200-00-PV	MACON	235	124
*FAU 7421/FAS 1538			CONTRACT NO. 95145	
ILLINOIS FED. AID PROJECT				

DATE	
BY	
FINAL SURVEY	
SURVEY	
PLOTTED	
TEMPLATE	
NOTE BOOK	
AREAS CHECKED	
NO.	

DATE	
BY	
ORIGINAL SURVEY	
SURVEY	
PLOTTED	
TEMPLATE	
NOTE BOOK	
AREAS CHECKED	
NO.	



USER NAME = jim.colbrook	DESIGNED - JAC	REVISED -
FILE NAME = 0732775-sh101-xsect.dwg	DRAWN - MJP/JTC	REVISED -
PLOT DATE = 2/27/2017	CHECKED - JAC	REVISED -
PLOT TIME = 7:09:03 AM	DATE - 9/19/14	REVISED -

URS 345 EAST ASH AVE., SUITE B
 DECATUR, ILLINOIS 62526
 PH. 217-875-4800

STATE OF ILLINOIS
DEPARTMENT OF TRANSPORTATION

CROSS SECTIONS
CH 41 (WYCKLES ROAD)

SCALE: 1" = 5'
 SHEET NO. 60 OF 170 SHEETS STA. 66+00.00 TO STA. 67+00.00

F.A. RTE.	SECTION	COUNTY	TOTAL SHEETS	SHEET NO.
*	08-00200-00-PV	MACON	235	125
*FAU 7421/FAS 1538			CONTRACT NO. 95745	
ILLINOIS FED. AID PROJECT				