

DATE	
BY	
SURVEYED	
PLANNED	
TEMPLATE	
AREAS	
CHECKED	
FINAL SURVEY	
NOTE BOOK	
NO.	

DATE	
BY	
SURVEYED	
PLANNED	
TEMPLATE	
AREAS	
CHECKED	
ORIGINAL SURVEY	
NOTE BOOK	
NO.	

USER NAME = jim.colbrook	DESIGNED - JAC	REVISED -
FILE NAME = D732775-sht001-xsect.dgn	DRAWN - MJP/JTC	REVISED -
PLOT DATE = 2/27/2017	CHECKED - JAC	REVISED -
PLOT TIME = 7:09:06 AM	DATE - 9/19/14	REVISED -

URS 345 EAST ASH AVE., SUITE B
 DECATUR, ILLINOIS 62526
 PH. 217-875-4800

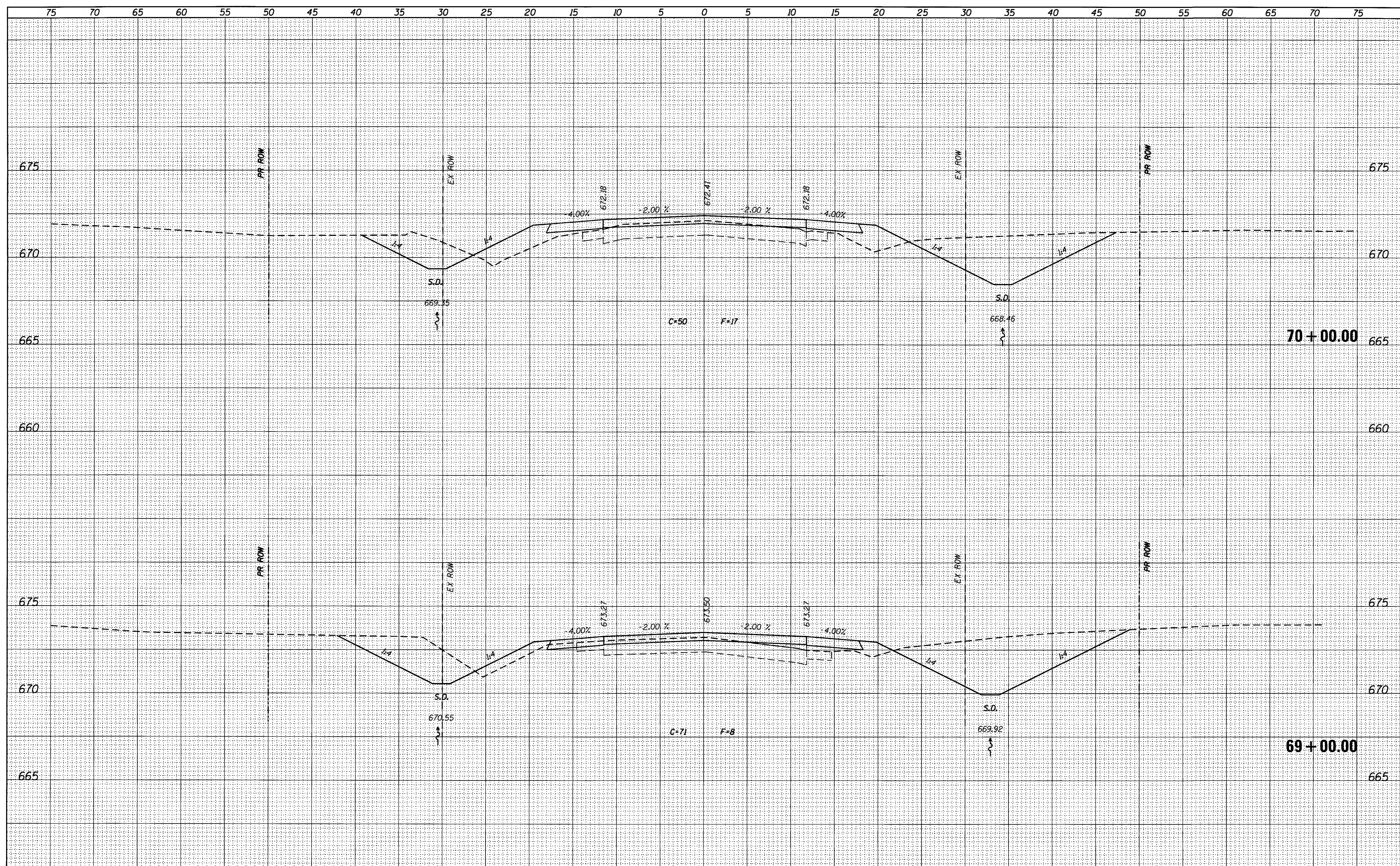
STATE OF ILLINOIS
 DEPARTMENT OF TRANSPORTATION

CROSS SECTIONS
 CH 41 (WYCKLES ROAD)
 SCALE: 1" = 5'
 SHEET NO. 61 OF 170 SHEETS
 STA. 68+00.00 TO STA. 68+55.54

F.A. RTE.	SECTION	COUNTY	TOTAL SHEETS	SHEET NO.
	08-00200-00-PV	MACON	235	126
*FAU 7421/FAS 1538			CONTRACT NO. 95145	
ILLINOIS FED. AID PROJECT				

DATE _____ BY _____
 SURVEYED _____
 TEMP. DATE _____
 AREAS CHECKED _____
 FINAL SURVEY NOTE BOOK NO. _____

DATE _____ BY _____
 SURVEYED _____
 TEMP. DATE _____
 AREAS CHECKED _____
 ORIGINAL SURVEY NOTE BOOK NO. _____



USER NAME = jimcolbrook	DESIGNED - JAC	REVISED -
FILE NAME = D732775-sht001-xsect.dwg	DRAWN - MJP/JTC	REVISED -
PLOT DATE = 2/27/2017	CHECKED - JAC	REVISED -
PLOT TIME = 7:09:08 AM	DATE - 9/19/14	REVISED -

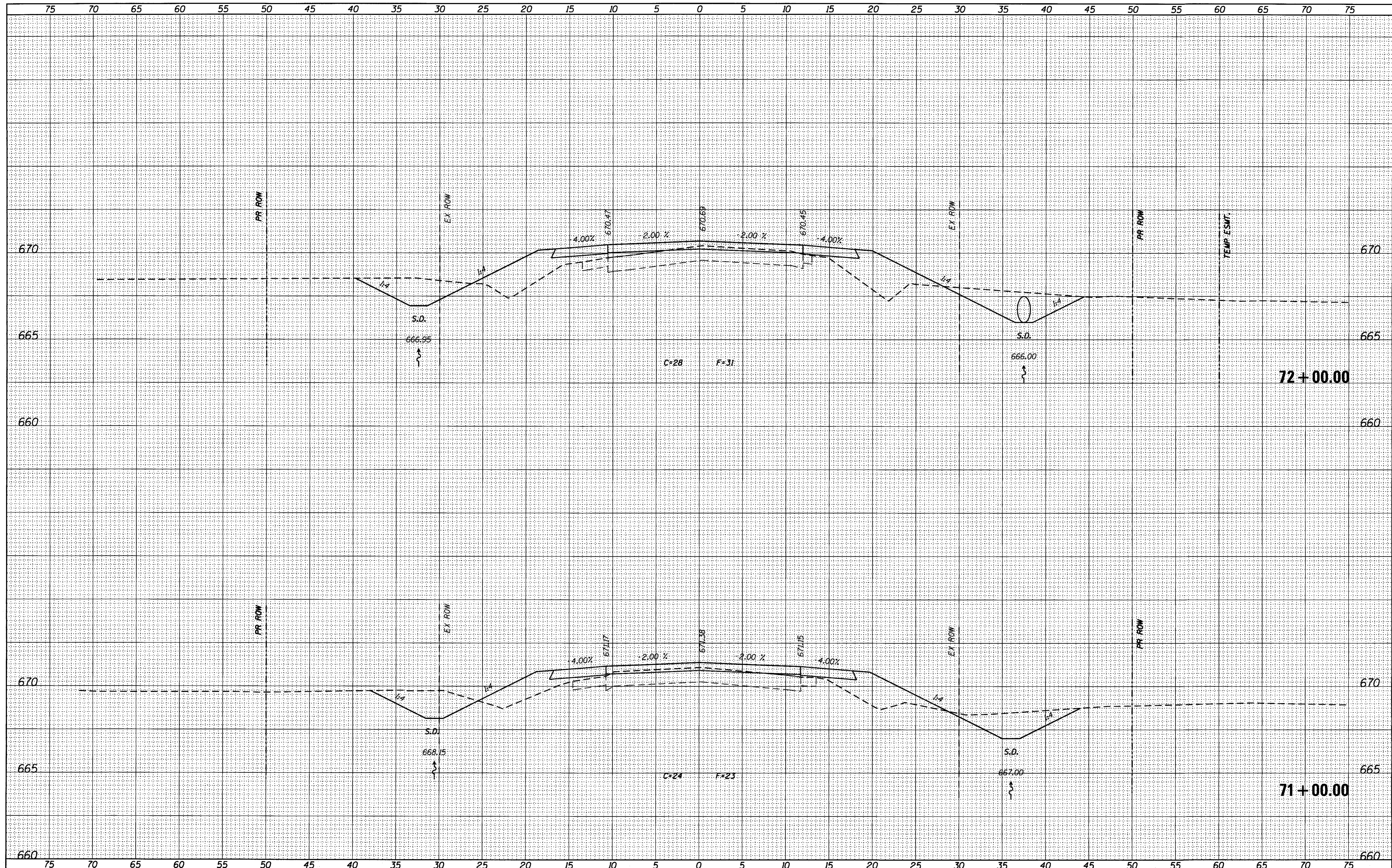
URS 345 EAST ASH AVE., SUITE B
 DECATUR, ILLINOIS 62526
 PH. 217-875-4800

STATE OF ILLINOIS
 DEPARTMENT OF TRANSPORTATION

CROSS SECTIONS
 CH 41 (WYCKLES ROAD)

SCALE: 1" = 5' SHEET NO. 62 OF 170 SHEETS STA. 69+00.00 TO STA. 70+00.00

F.A. RTE.	SECTION	COUNTY	TOTAL SHEETS	SHEET NO.
•	08-00200-00-PV	MACON	235	127
*FAU 7421/FAS 1538			CONTRACT NO. 95745	
ILLINOIS FED. AID PROJECT				



DATE	
BY	
SURVEYED	
FINAL SURVEY	
NOTE BOOK	
NO.	

DATE	
BY	
SURVEYED	
ORIGINAL SURVEY	
NOTE BOOK	
NO.	

USER NAME = jim.colbrook
 FILE NAME = D732775-sh1001-xsect.dgn
 PLOT DATE = 2/27/2017
 PLOT TIME = 7:09:10 AM

DESIGNED - JAC
 DRAWN - MJP/JTC
 CHECKED - JAC
 DATE - 9/19/14

REVISED -
 REVISED -
 REVISED -
 REVISED -

URS 345 EAST ASH AVE., SUITE B
 DECATUR, ILLINOIS 62526
 PH. 217-875-4800

STATE OF ILLINOIS
 DEPARTMENT OF TRANSPORTATION

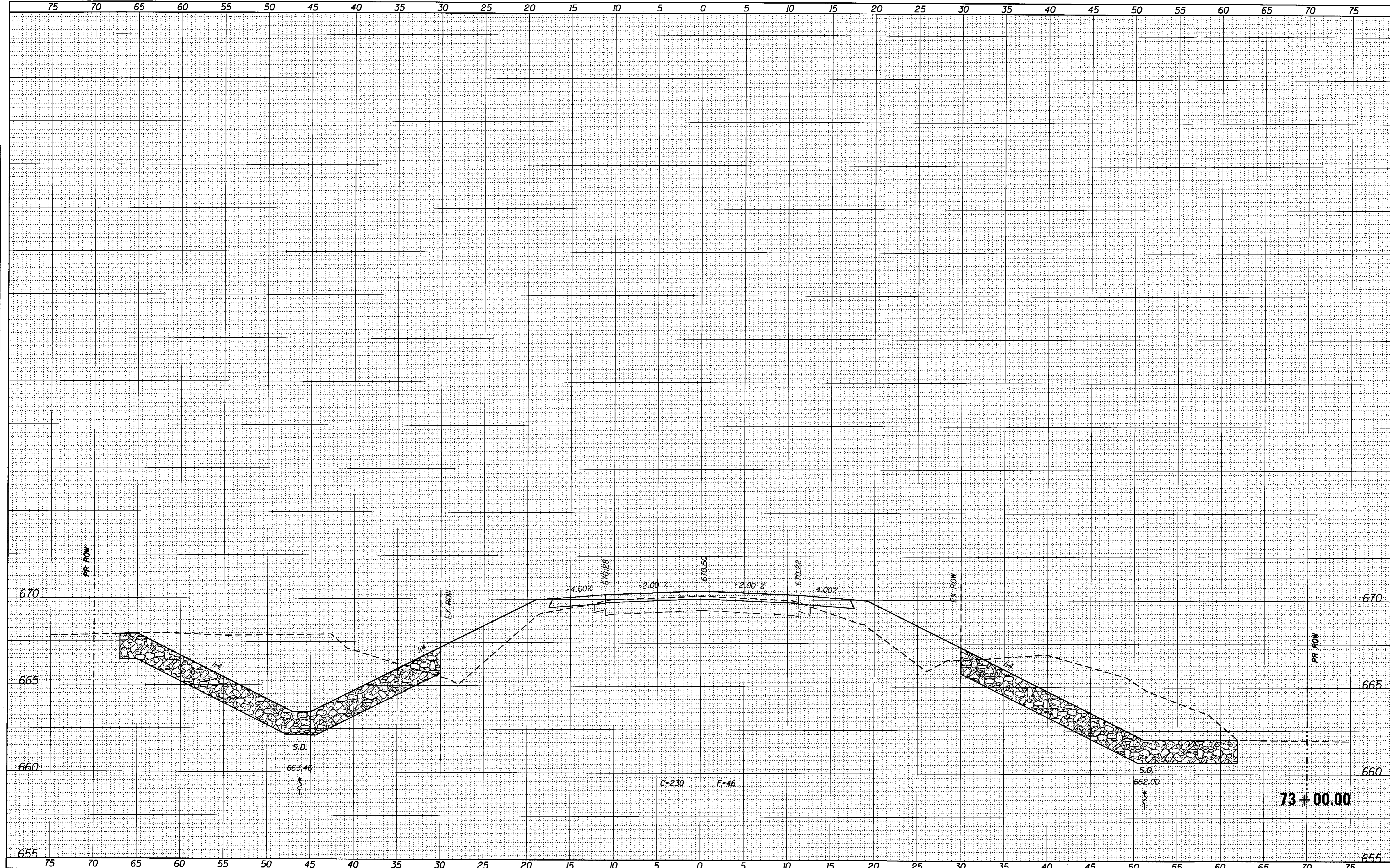
CROSS SECTIONS
 CH 41 (WYCKLES ROAD)

SCALE: 1" = 5'
 SHEET NO. 63 OF 170 SHEETS
 STA. 71+00.00 TO STA. 72+00.00

F.A. RTE.	SECTION	COUNTY	TOTAL SHEETS	SHEET NO.
*	08-00200-00-PV	MACON	235	128
*FAU 7421/FAS 1538			CONTRACT NO. 95745	
ILLINOIS FED. AID PROJECT				

FINAL SURVEY	DATE
SURVEYED	BY
PLOTTED	
NOTE BOOK	
AREAS CHECKED	
NO.	

ORIGINAL SURVEY	DATE
SURVEYED	BY
PLOTTED	
NOTE BOOK	
AREAS CHECKED	
NO.	



USER NAME = jim.colbrook	DESIGNED - JAC	REVISED -
FILE NAME = 0732775-sh001-xsect.dgn	DRAWN - MJP/JTC	REVISED -
PLOT DATE = 2/27/2017	CHECKED - JAC	REVISED -
PLOT TIME = 7:09:15 AM	DATE - 9/19/14	REVISED -

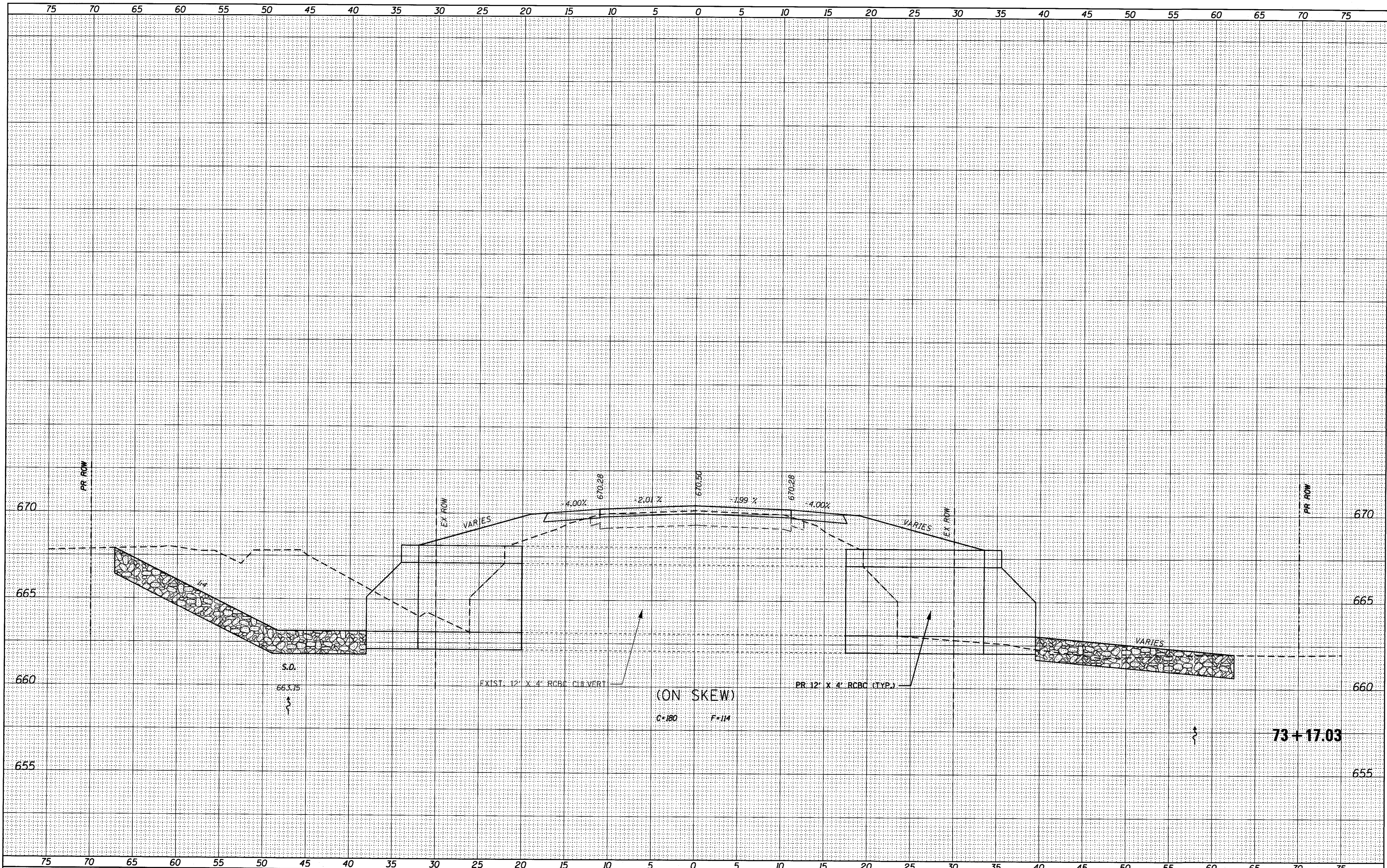
DESIGNED - JAC	REVISED -
DRAWN - MJP/JTC	REVISED -
CHECKED - JAC	REVISED -
DATE - 9/19/14	REVISED -

URS 345 EAST ASH AVE., SUITE B
 DECATUR, ILLINOIS 62526
 PH. 217-875-4800

STATE OF ILLINOIS
DEPARTMENT OF TRANSPORTATION

CROSS SECTIONS	
CH 41 (WYCKLES ROAD)	
SCALE: 1" = 5'	SHEET NO. 65 OF 170 SHEETS
STA. 73+00.00 TO STA. 73+00.00	

F.A. RTE.	SECTION	COUNTY	TOTAL SHEETS	SHEET NO.
•	08-00200-00-PV	MACON	235	130
*FAU 7421/FAS 1538			CONTRACT NO. 95745	
ILLINOIS FED. AID PROJECT				



DATE	
BY	
FINAL SURVEY	
NOTE BOOK NO.	
TEMPLATES	
AREAS CHECKED	

DATE	
BY	
ORIGINAL SURVEY	
NOTE BOOK NO.	
TEMPLATES	
AREAS CHECKED	

USER NAME = jim.colbrook
 FILE NAME = D732775-sh001-xsect.dgn
 PLOT DATE = 2/27/2017
 PLOT TIME = 7:09:18 AM

DESIGNED - JAC
 DRAWN - MJP/JTC
 CHECKED - JAC
 DATE - 9/19/14

REVISED -
 REVISED -
 REVISED -
 REVISED -

URS 345 EAST ASH AVE., SUITE B
 DECATUR, ILLINOIS 62526
 PH. 217-875-4800

STATE OF ILLINOIS
 DEPARTMENT OF TRANSPORTATION

CROSS SECTIONS
 CH 41 (WYCKLES ROAD)

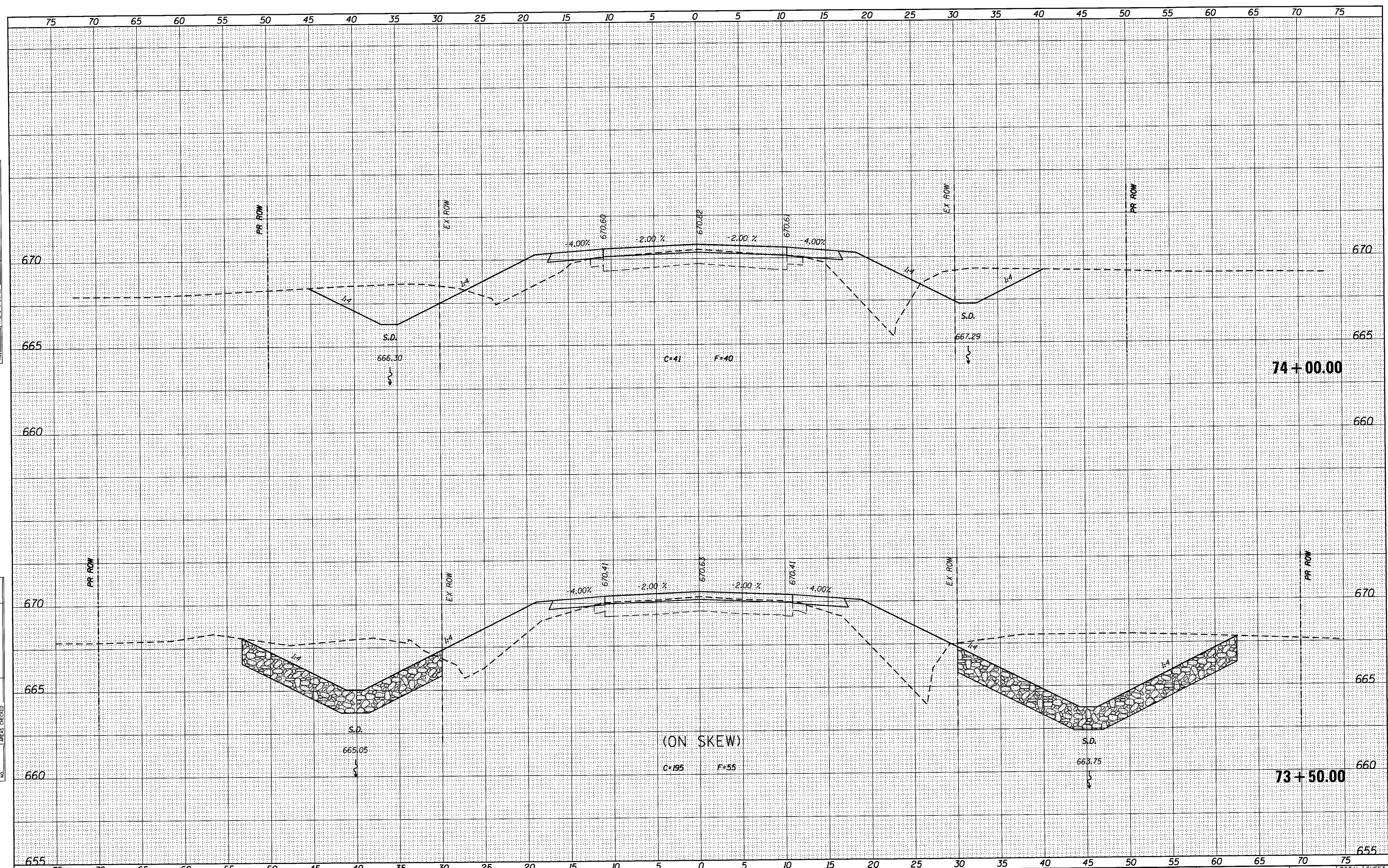
SCALE: 1" = 5' SHEET NO. 66 OF 170 SHEETS STA. 73+17.03 TO STA. 73+17.03

F.A. RTE.	SECTION	COUNTY	TOTAL SHEETS	SHEET NO.
•	08-00200-00-PV	MACON	235	131
•	FAU 7421/FAS 1538			CONTRACT NO. 75745

ILLINOIS FED. AID PROJECT

DATE	
BY	
FINISH SURVEY	
SURVEYED	
PLOTTED	
TEMPLATE	
NOTE BOOK	
AREAS CHECKED	
NO.	

DATE	
BY	
ORIGINAL SURVEY	
SURVEYED	
PLOTTED	
TEMPLATE	
NOTE BOOK	
AREAS CHECKED	
NO.	



USER NAME = jmc.colbrook	DESIGNED - JAC	REVISED -
FILE NAME = D732775-ph001-vsect.dwg	DRAWN - MJP/JTC	REVISED -
PLOT DATE = 2/27/2017	CHECKED - JAC	REVISED -
PLOT TIME = 7:09:20 AM	DATE - 9/19/14	REVISED -

URS 345 EAST ASH AVE., SUITE B
 DECATUR, ILLINOIS 62526
 PH. 217-875-4800

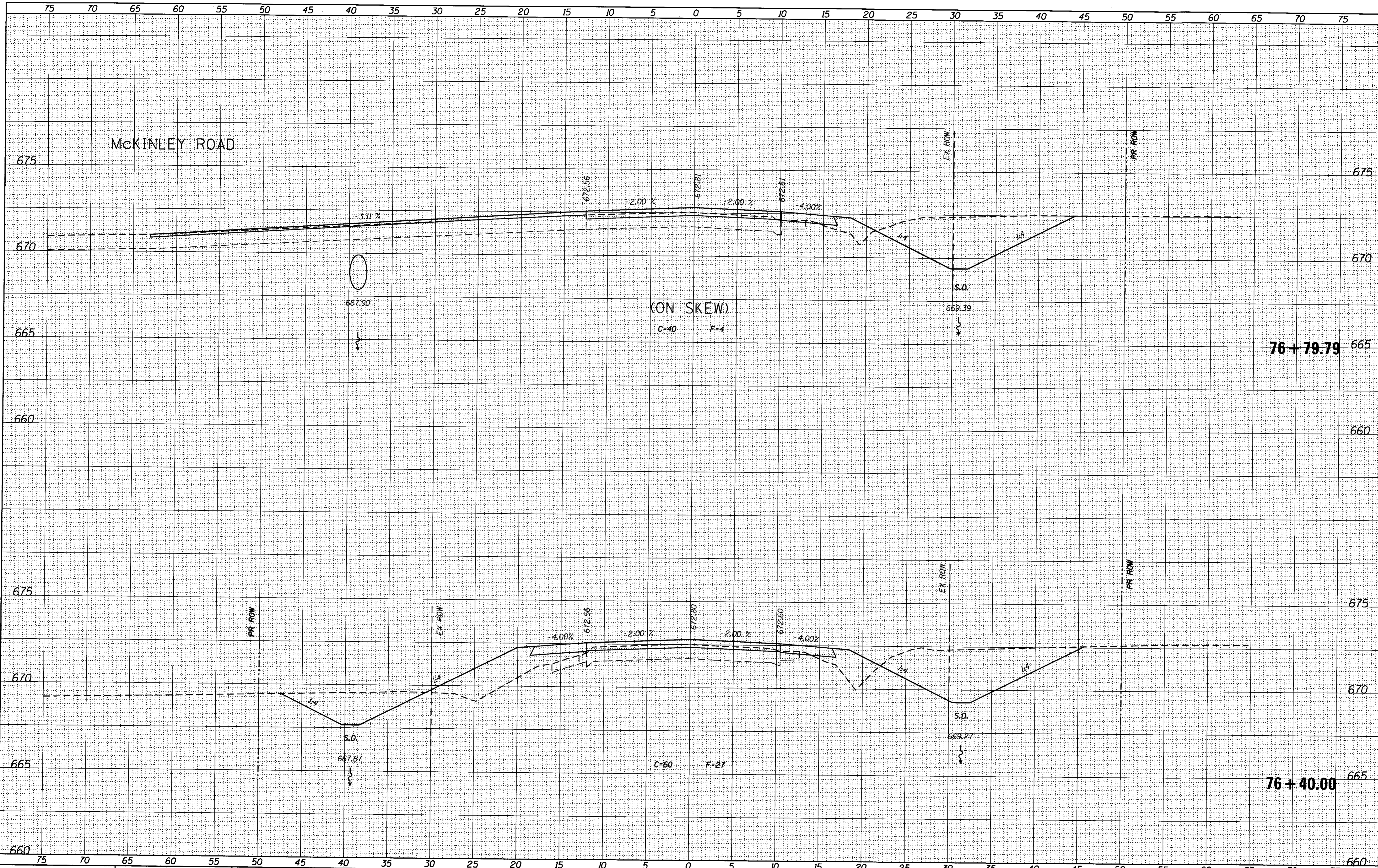
STATE OF ILLINOIS
 DEPARTMENT OF TRANSPORTATION

CROSS SECTIONS CH 41 (WYCKLES ROAD)		
SCALE: 1" = 5'	SHEET NO. 67 OF 170 SHEETS	STA. 73+50.00 TO STA. 74+00.00

F.A. RTE.	SECTION	COUNTY	TOTAL SHEETS	SHEET NO.
*	08-00200-00-PV	MACON	235	132
*FAU 7421/FAS 1538			CONTRACT NO. 95145	
ILLINOIS FED. AID PROJECT				

DATE	
BY	
FINAL SURVEY	
SURVEY PLOTTED	
NOTE BOOK	
AREAS CHECKED	
NO.	

DATE	
BY	
ORIGINAL SURVEY	
SURVEY PLOTTED	
NOTE BOOK	
AREAS CHECKED	
NO.	



USER NAME = jim.colbrook	DESIGNED - JAC	REVISED -
FILE NAME = 0732775-sh1001-xsect.dwg	DRAWN - MJP/JTC	REVISED -
PLOT DATE = 2/27/2017	CHECKED - JAC	REVISED -
PLOT TIME = 7:09:25 AM	DATE - 9/19/14	REVISED -

URS 345 EAST ASH AVE., SUITE B
 DECATUR, ILLINOIS 62526
 PH. 217-875-4800

STATE OF ILLINOIS
 DEPARTMENT OF TRANSPORTATION

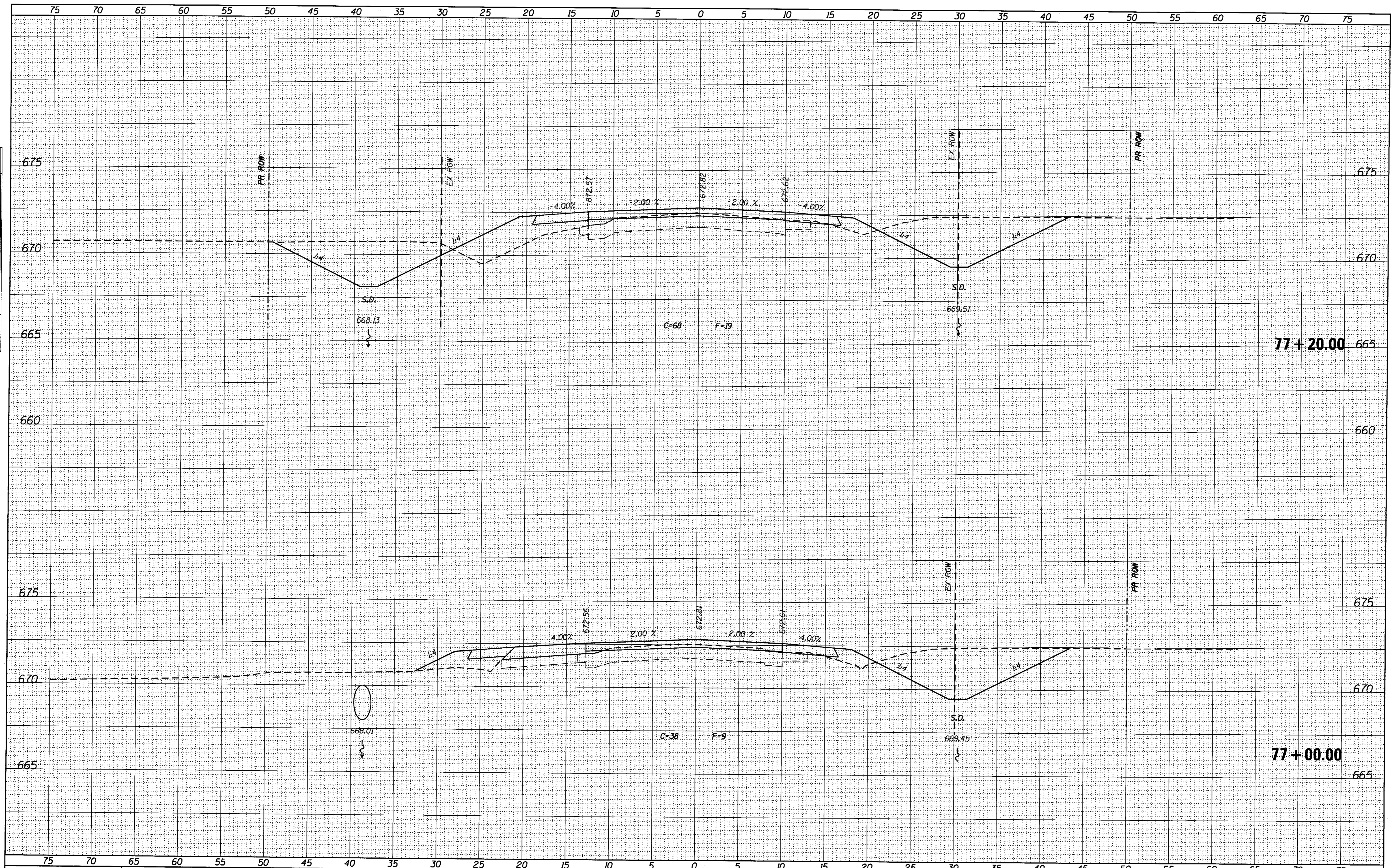
CROSS SECTIONS
 CH 41 (WYCKLES ROAD)
 SCALE: 1" = 5' SHEET NO. 69 OF 170 SHEETS STA. 76+40.00 TO STA. 76+79.79

F.A. RTE.	SECTION	COUNTY	TOTAL SHEETS	SHEET NO.
*	08-00200-00-PV	MACON	235	134
*FAU 7421/FAS 1538				CONTRACT NO. 95145

ILLINOIS FED. AID PROJECT

DATE	
BY	
SURVEYED	
PLOTTED	
TEMPLATE	
NOTE BOOK	
AREAS CHECKED	
NO.	

DATE	
BY	
SURVEYED	
PLOTTED	
TEMPLATE	
NOTE BOOK	
AREAS CHECKED	
NO.	



USER NAME = jim.colbrook	DESIGNED - JAC	REVISED -
FILE NAME = 0732775-sht001-xsect.dwg	DRAWN - MJP/JTC	REVISED -
PLOT DATE = 2/27/2017	CHECKED - JAC	REVISED -
PLOT TIME = 7:09:27 AM	DATE - 9/19/14	REVISED -

URS 345 EAST ASH AVE., SUITE B
 DECATUR, ILLINOIS 62526
 PH. 217-875-4800

STATE OF ILLINOIS
 DEPARTMENT OF TRANSPORTATION

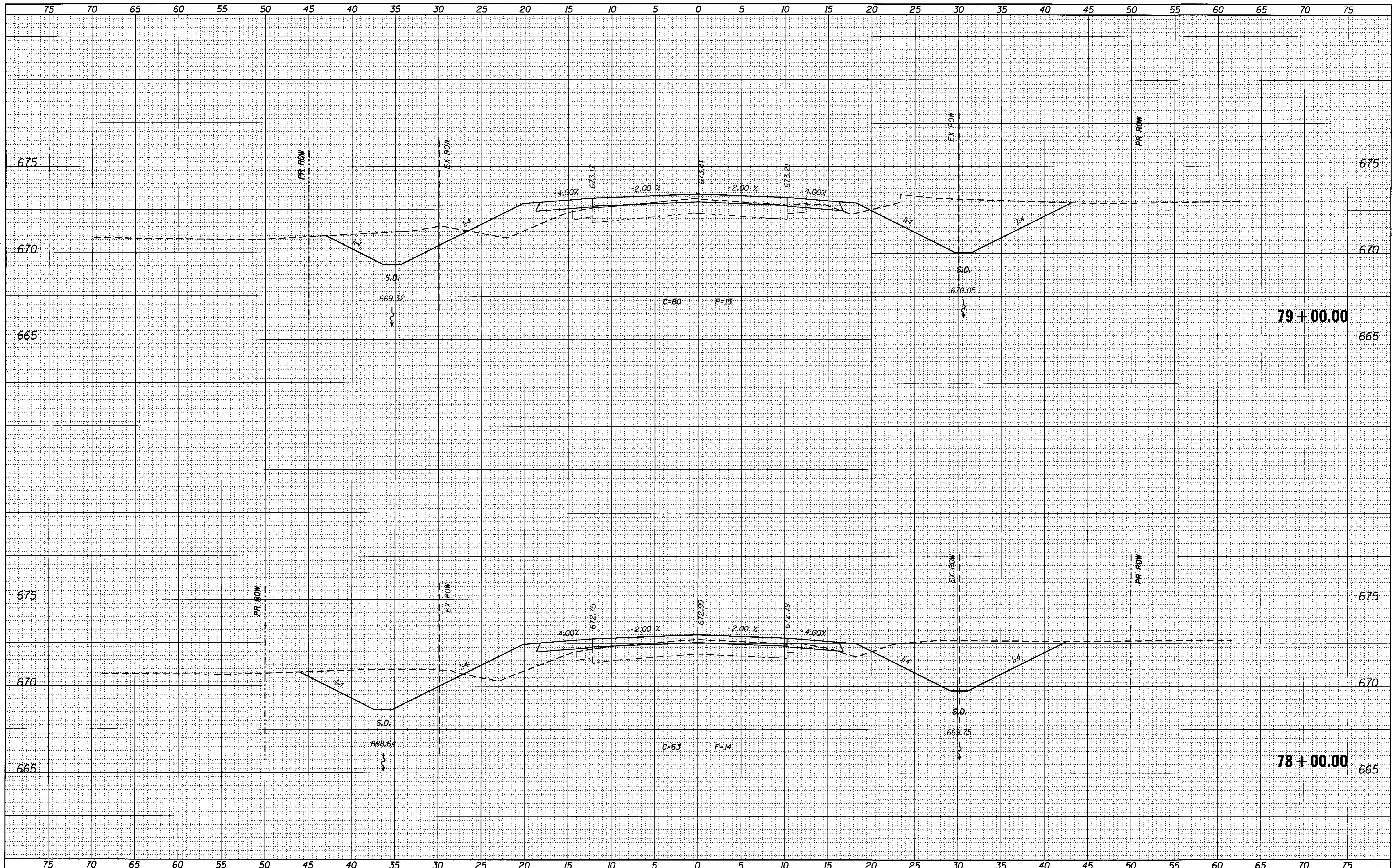
CROSS SECTIONS
 CH 41 (WYCKLES ROAD)
 SCALE: 1" = 5'
 SHEET NO. 70 OF 170 SHEETS STA. 77+00.00 TO STA. 77+20.00

F.A. RTE.	SECTION	COUNTY	TOTAL SHEETS	SHEET NO.
*	08-00200-00-PV	MACON	235	135
*FAU 7421/FAS 1538	CONTRACT NO. 95745			

ILLINOIS FED. AID PROJECT

DATE	
BY	
SURVEYED	
PLOTTED	
NOTE BOOK	
AREAS CHECKED	

DATE	
BY	
ORIGINAL SURVEY	
PLOTTED	
NOTE BOOK	
AREAS CHECKED	



USER NAME = jimco brook	DESIGNED - JAC	REVISED -
FILE NAME = D732775-sh001-xsect.dgn	DRAWN - MJP/JTC	REVISED -
PLOT DATE = 2/27/2017	CHECKED - JAC	REVISED -
PLOT TIME = 7:09:29 AM	DATE - 9/19/14	REVISED -

URS 345 EAST ASH AVE., SUITE B
 DECATUR, ILLINOIS 62526
 PH. 217-875-4800

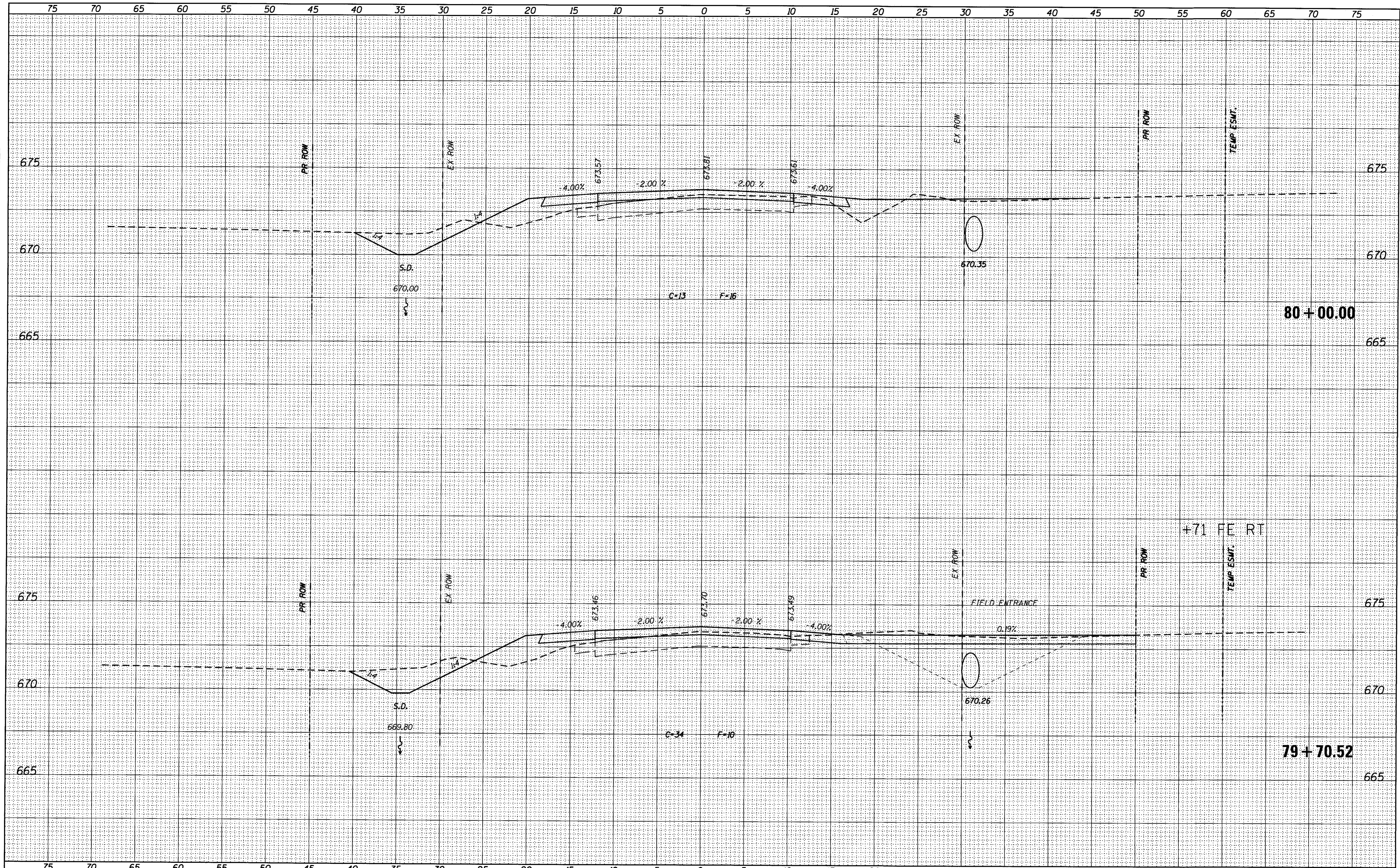
STATE OF ILLINOIS
DEPARTMENT OF TRANSPORTATION

CROSS SECTIONS	
CH 41 (WYCKLES ROAD)	
SCALE: 1" = 5'	SHEET NO. 71 OF 170 SHEETS
STA. 78+00.00 TO STA. 79+00.00	

F.A. RTE.	SECTION	COUNTY	TOTAL SHEETS	SHEET NO.
	08-00200-00-PV	MACON	235	136
*FAU 7421/FAS 1538			CONTRACT NO. 95745	
ILLINOIS FED. AID PROJECT				

DATE	
BY	
SURVEYED	
PLOTTED	
TEMPLATE	
AREAS	
CHECKED	
NO.	

DATE	
BY	
SURVEYED	
PLOTTED	
TEMPLATE	
AREAS	
CHECKED	
NO.	



USER NAME = jim.colbrook	DESIGNED - JAC	REVISED -
FILE NAME = D732775-sh001-xsect.dwg	DRAWN - MJP/JTC	REVISED -
PLOT DATE = 2/27/2017	CHECKED - JAC	REVISED -
PLOT TIME = 7:04:32 AM	DATE - 9/19/14	REVISED -

URS 345 EAST ASH AVE., SUITE B
 DECATUR, ILLINOIS 62526
 PH. 217-875-4800

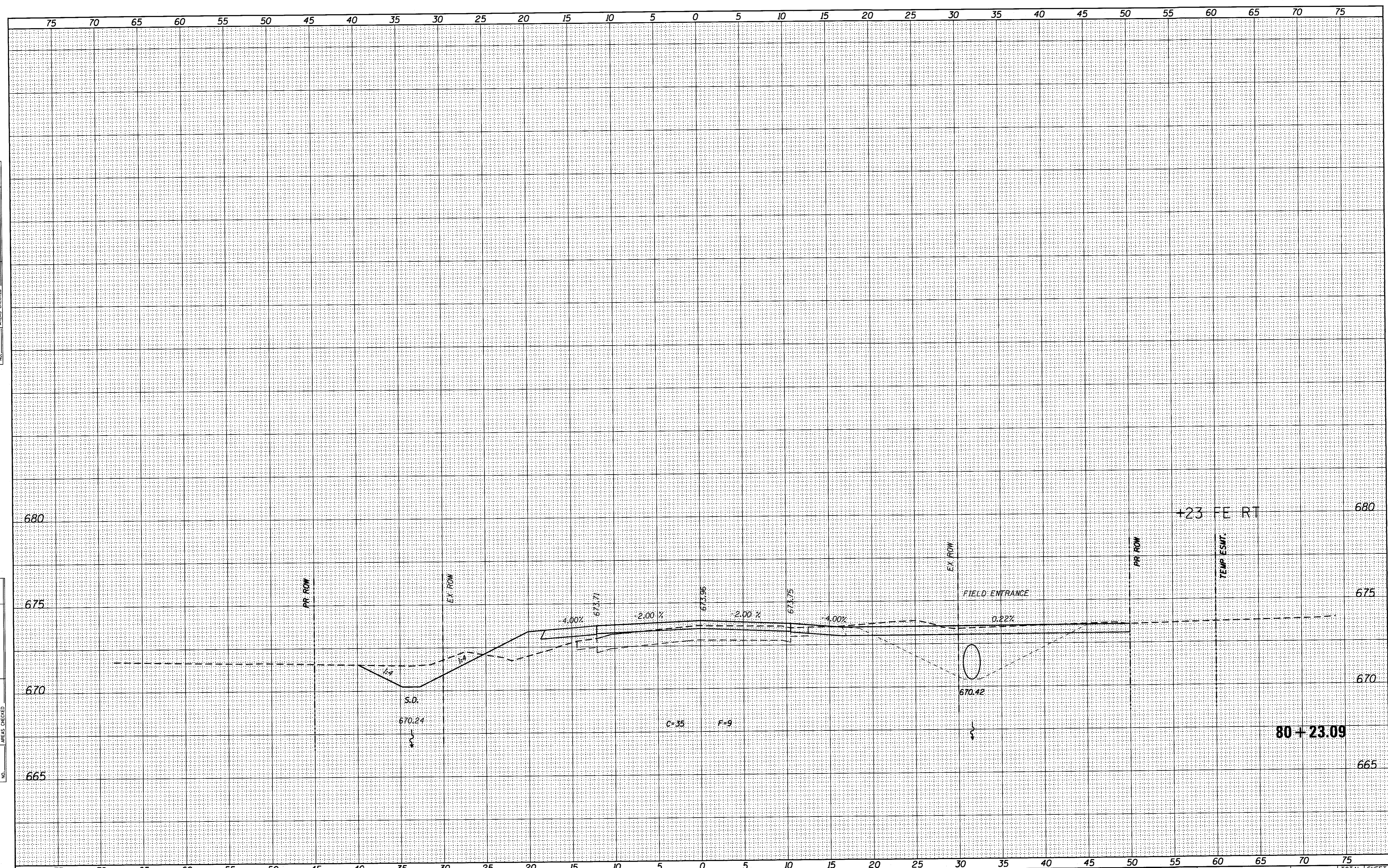
STATE OF ILLINOIS
DEPARTMENT OF TRANSPORTATION

CROSS SECTIONS
CH 41 (WYCKLES ROAD)
 SCALE: 1" = 5' SHEET NO. 72 OF 170 SHEETS STA. 79+70.52 TO STA. 80+00.00

F.A. RTE.	SECTION	COUNTY	TOTAL SHEETS	SHEET NO.
•	08-00200-00-PV	MACON	235	137
•	FAU 7421/FAS 1538		CONTRACT NO. 95745	
ILLINOIS FED. AID PROJECT				

DATE	
BY	
FINAL SURVEY	SURVEYED
NOTE BOOK	PLOTTED
NO.	TEMPLATE
	AREAS CHECKED

DATE	
BY	
ORIGINAL SURVEY	SURVEYED
NOTE BOOK	PLOTTED
NO.	TEMPLATE
	AREAS CHECKED



USER NAME = jim.coolbrook	DESIGNED - JAC	REVISED -
FILE NAME = 0732775-sh1001-xsect.dwg	DRAWN - MJP/JTC	REVISED -
PLOT DATE = 2/27/2017	CHECKED - JAC	REVISED -
PLOT TIME = 7:09:34 AM	DATE - 9/19/14	REVISED -

URS 345 EAST ASH AVE., SUITE B
 DECATUR, ILLINOIS 62526
 PH. 217-875-4800

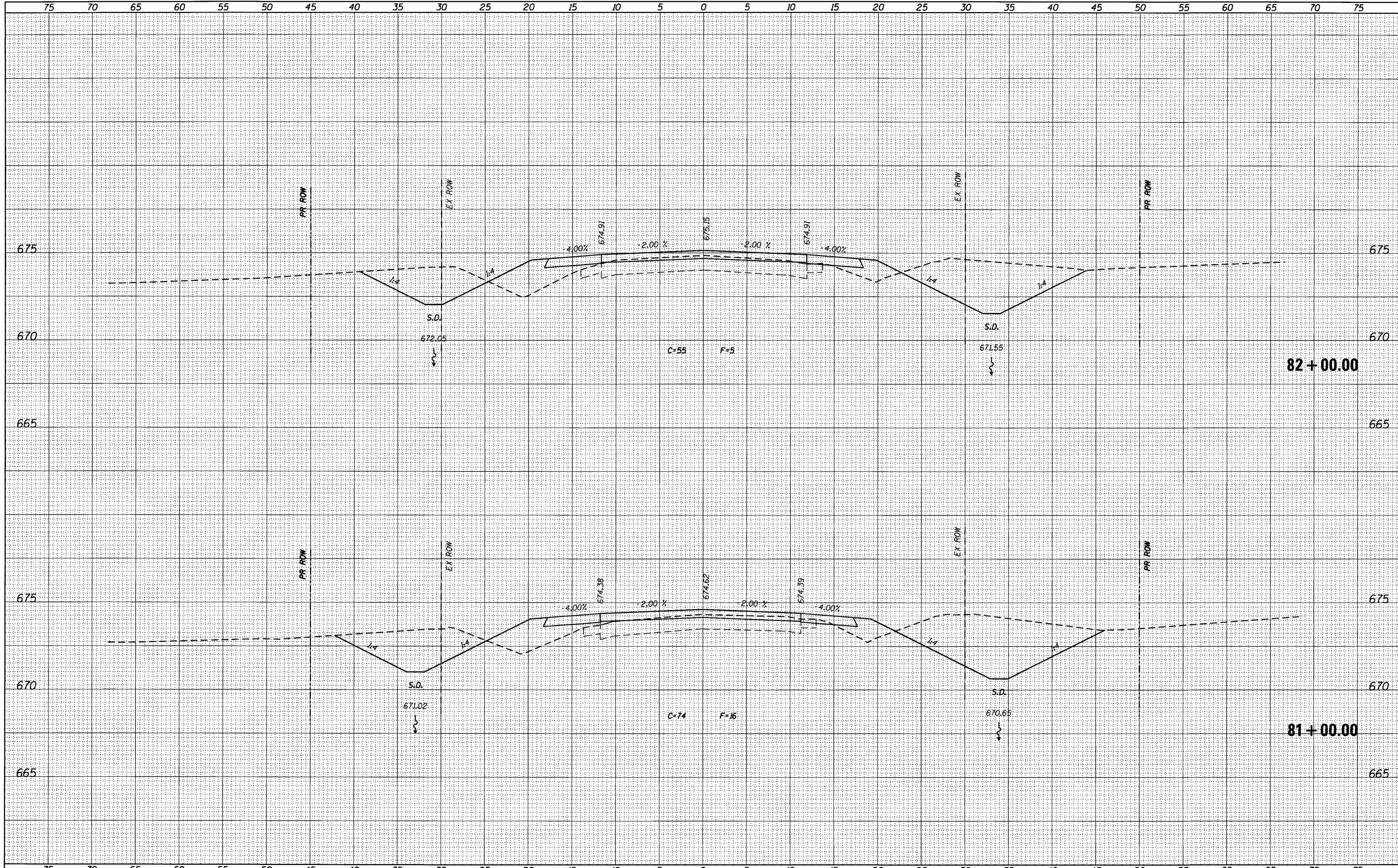
STATE OF ILLINOIS
DEPARTMENT OF TRANSPORTATION

CROSS SECTIONS
CH 41 (WYCKLES ROAD)
 SCALE: 1" = 5' SHEET NO. 73 OF 170 SHEETS STA. 80+23.09 TO STA. 80+23.09

F.A. RTE.	SECTION	COUNTY	TOTAL SHEETS	SHEET NO.
•	08-00200-00-PV	MACON	235	138
•FAU 7421/FAS 1538			CONTRACT NO.	75145
			ILLINOIS FED. AID PROJECT	

DATE	
BY	
FINAL SURVEY	
PLOTTED	
NOTE BOOK	
AREAS CHECKED	

DATE	
BY	
ORIGINAL SURVEY	
PLOTTED	
NOTE BOOK	
AREAS CHECKED	



USER NAME = jimcolbrook	DESIGNED - JAC	REVISED -
FILE NAME = D732775-sht801-xsect.dwg	DRAWN - MJP/JTC	REVISED -
PLOT DATE = 2/27/2017	CHECKED - JAC	REVISED -
PLOT TIME = 7:09:36 AM	DATE - 9/19/14	REVISED -

URS 345 EAST ASH AVE., SUITE B
 DECATUR, ILLINOIS 62526
 PH. 217-875-4800

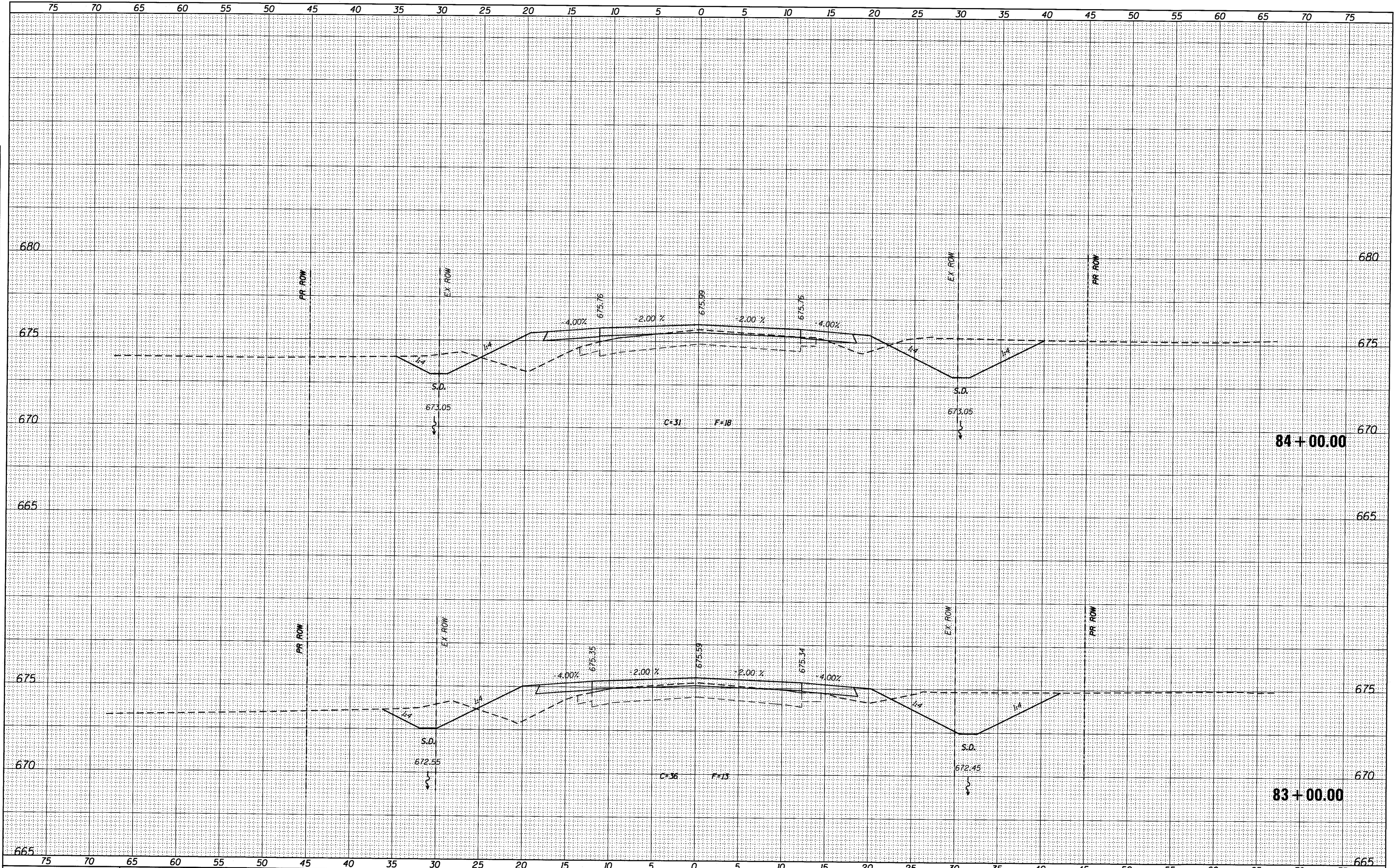
STATE OF ILLINOIS
DEPARTMENT OF TRANSPORTATION

CROSS SECTIONS	
CH 41 (WYCKLES ROAD)	
SCALE: 1" = 5'	SHEET NO. 74 OF 170 SHEETS
STA. 81+00.00 TO STA. 82+00.00	

F.A. RTE.	SECTION	COUNTY	TOTAL SHEETS	SHEET NO.
•	08-00200-00-PV	MACON	235	139
FAU 7421/FAS 1538		CONTRACT NO. 95745		
ILLINOIS FED. AID PROJECT				

FINAL SURVEY	BY	DATE
SURVEYED		
PLOTTED		
TEMPLATE		
AREAS		
CHECKED		
NO.		

ORIGINAL SURVEY	BY	DATE
SURVEYED		
PLOTTED		
TEMPLATE		
AREAS		
CHECKED		
NO.		



USER NAME = jim.colbrook	DESIGNED - JAC	REVISED -
FILE NAME = D732775-shd001-xsect.dgn	DRAWN - MJP/JTC	REVISED -
PLOT DATE = 2/27/2017	CHECKED - JAC	REVISED -
PLOT TIME = 7:09:39 AM	DATE - 9/19/14	REVISED -

URS 345 EAST ASH AVE., SUITE B
 DECATUR, ILLINOIS 62526
 PH. 217-875-4800

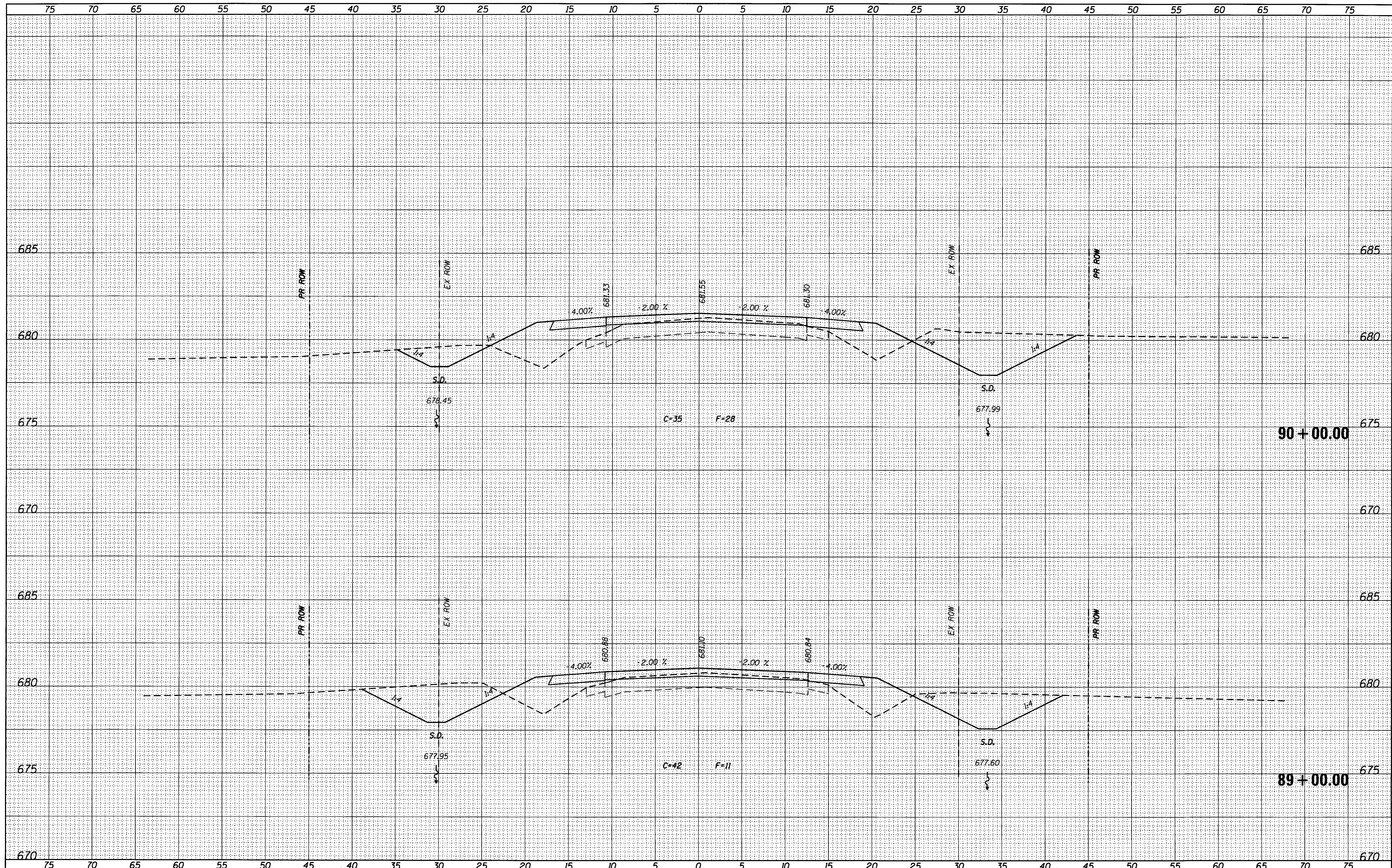
STATE OF ILLINOIS
 DEPARTMENT OF TRANSPORTATION

CROSS SECTIONS
 CH 41 (WYCKLES ROAD)

SCALE: 1" = 5' SHEET NO. 75 OF 170 SHEETS STA. 83+00.00 TO STA. 84+00.00

F.A. RTE.	SECTION	COUNTY	TOTAL SHEETS	SHEET NO.
*	08-00200-00-PV	MACON	235	140
*FAU 7421/FAS 1538				CONTRACT NO. 95745

ILLINOIS FED. AID PROJECT



DATE	
BY	
SURVEYED	
NOTE BOOK	
PLOTTED	
TEMPLATE	
AREAS	
CHECKED	

DATE	
BY	
SURVEYED	
NOTE BOOK	
PLOTTED	
TEMPLATE	
AREAS	
CHECKED	

USER NAME = jimcoolbrook	DESIGNED - JAC	REVISED -
FILE NAME = D732775-sht001-xsect.dgn	DRAWN - MJP/JTC	REVISED -
PLOT DATE = 2/27/2017	CHECKED - JAC	REVISED -
PLOT TIME = 7:09:46 AM	DATE - 9/19/14	REVISED -

URS 345 EAST ASH AVE., SUITE B
 DECATUR, ILLINOIS 62526
 PH. 217-875-4800

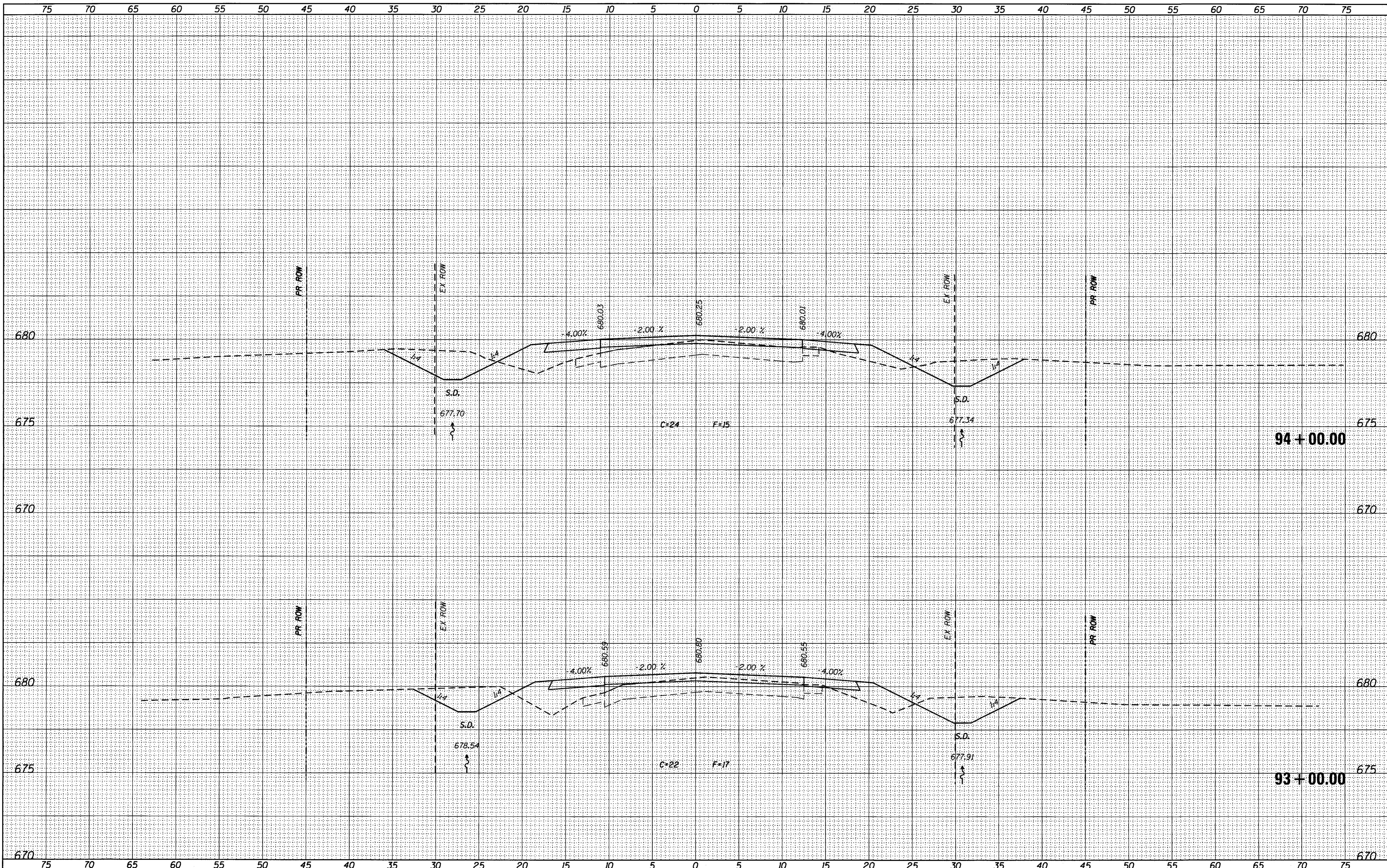
STATE OF ILLINOIS
DEPARTMENT OF TRANSPORTATION

CROSS SECTIONS
CH 41 (WYCKLES ROAD)
 SCALE: 1" = 5' SHEET NO. 78 OF 170 SHEETS STA. 89+00.00 TO STA. 90+00.00

F.A. RTE.	SECTION	COUNTY	TOTAL SHEETS	SHEET NO.
*	08-00200-00-PV	MACON	235	143
*FAU 7421/FAS 1538			CONTRACT NO. 95745	
ILLINOIS FED. AID PROJECT				

DATE	
BY	
SURVEYED	
PLOTTED	
NOTE BOOK	
AREAS CHECKED	
NO.	

DATE	
BY	
ORIGINAL SURVEY	
NOTE BOOK	
AREAS CHECKED	
NO.	



USER NAME = juncelbrook	DESIGNED - JAC	REVISED -
FILE NAME = 0732775-ah1001-xsect.dwg	DRAWN - MJP/JTC	REVISED -
PLOT DATE = 2/27/2017	CHECKED - JAC	REVISED -
PLOT TIME = 7:09:53 AM	DATE - 9/19/14	REVISED -

URS 345 EAST ASH AVE., SUITE B
 DECATUR, ILLINOIS 62526
 PH. 217-875-4800

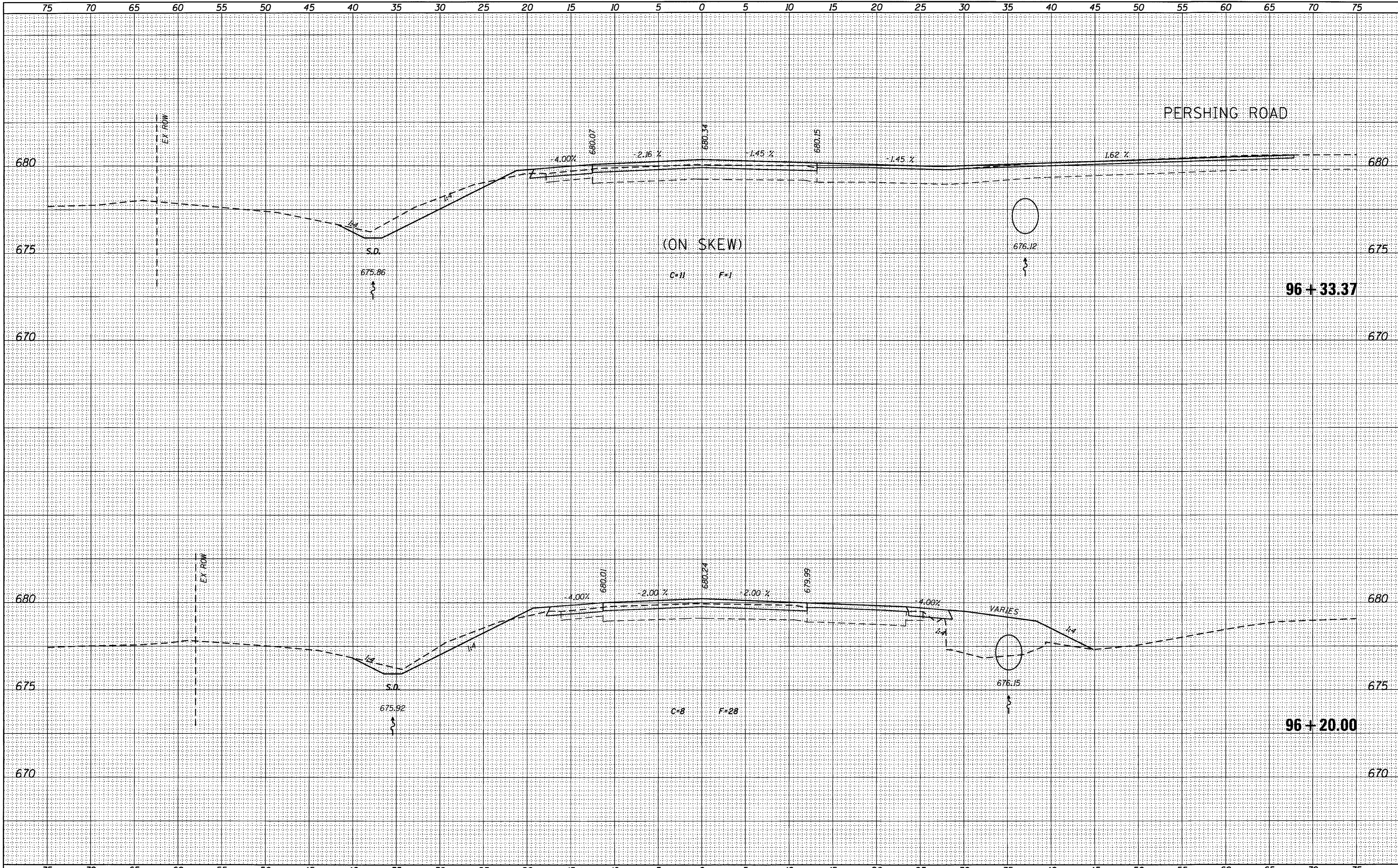
STATE OF ILLINOIS
 DEPARTMENT OF TRANSPORTATION

CROSS SECTIONS	
CH 41 (WYCKLES ROAD)	
SCALE: 1" = 5'	SHEET NO. 81 OF 170 SHEETS
STA. 93+00.00 TO STA. 94+00.00	

F.A. RTE.	SECTION	COUNTY	TOTAL SHEETS	SHEET NO.
*	08-00200-00-PV	MACON	235	146
*FAU 7421/FAS 1538		CONTRACT NO. 75745		
ILLINOIS FED. AID PROJECT				

DATE	
BY	
SURVEYED	
PLOTTED	
DATE	
NO. OF SHEETS	
AREAS CHECKED	
NO.	

DATE	
BY	
SURVEYED	
PLOTTED	
DATE	
NO. OF SHEETS	
AREAS CHECKED	
NO.	



USER NAME = jm.colbrook
 FILE NAME = D:\32775-sht001-xsect.dwg
 PLOT DATE = 2/27/2017
 PLOT TIME = 7:04:58 AM

DESIGNED - JAC
 DRAWN - MJP/JTC
 CHECKED - JAC
 DATE - 9/19/14

REVISED -
 REVISED -
 REVISED -
 REVISED -

URS 345 EAST ASH AVE., SUITE B
 DECATUR, ILLINOIS 62526
 PH. 217-875-4800

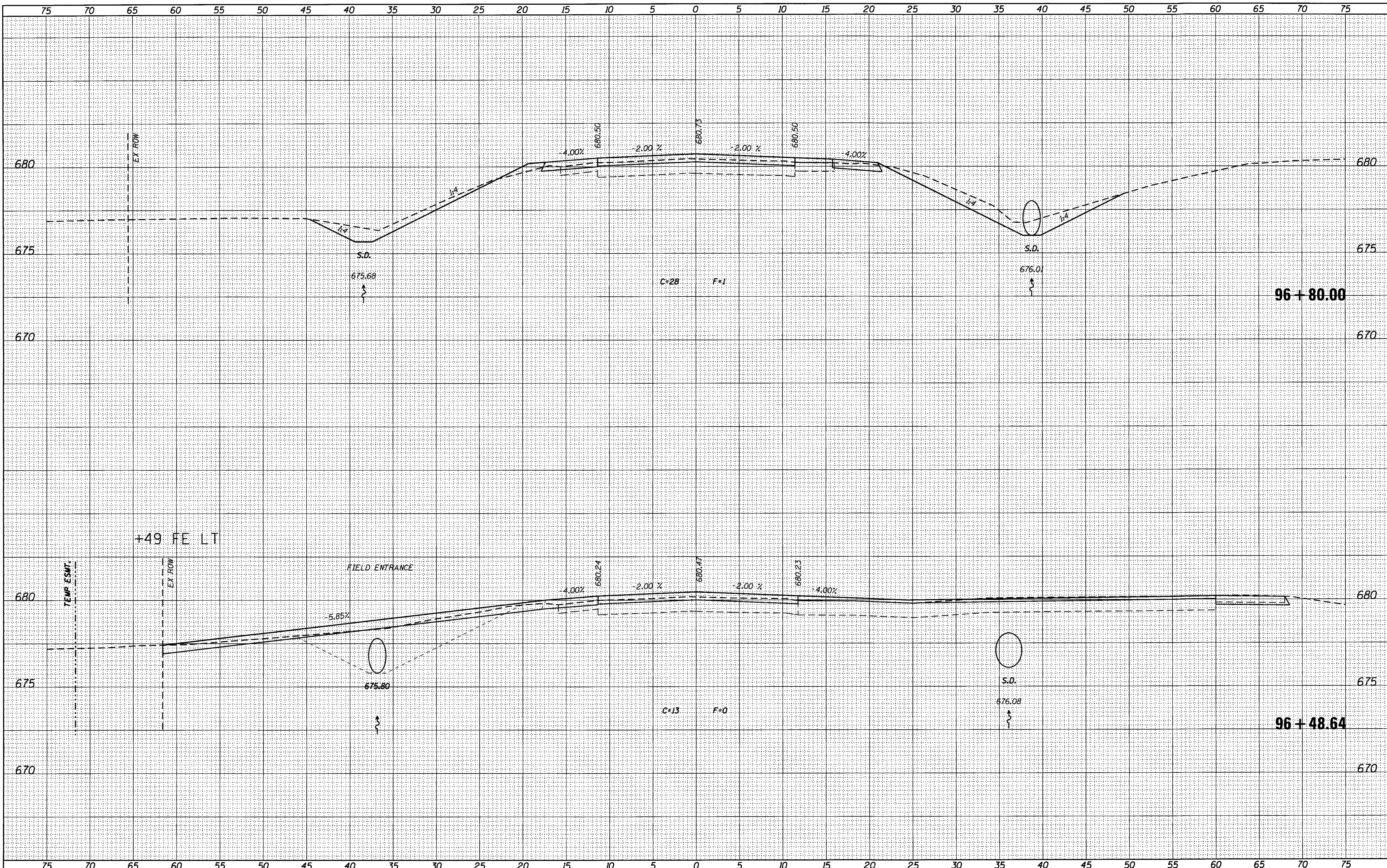
STATE OF ILLINOIS
 DEPARTMENT OF TRANSPORTATION

CROSS SECTIONS
 CH 41 (WYCKLES ROAD)
 SCALE: 1" = 5'
 SHEET NO. 83 OF 170 SHEETS
 STA. 96+20.00 TO STA. 96+33.37

F.A. RTE.	SECTION	COUNTY	TOTAL SHEETS	SHEET NO.
*	08-00200-00-PV	MACON	235	148
FAU 7421/FAS 1538			CONTRACT NO. 95745	
ILLINOIS FED. AID PROJECT				

DATE	
BY	
SURVEYED	
PLOTTED	
NOTE BOOK	
AREAS CHECKED	
NO.	

DATE	
BY	
ORIGINAL SURVEY	
PLOTTED	
NOTE BOOK	
AREAS CHECKED	
NO.	



USER NAME = jimcoibrook
 FILE NAME = D:\32775-sh\021-xsect.dwg
 PLOT DATE = 2/27/2017
 PLOT TIME = 7:10:00 AM

DESIGNED - JAC
 DRAWN - MJP/JTC
 CHECKED - JAC
 DATE - 9/19/14

REVISED -
 REVISED -
 REVISED -
 REVISED -

URS 345 EAST ASH AVE., SUITE B
 DECATUR, ILLINOIS 62526
 PH. 217-875-4800

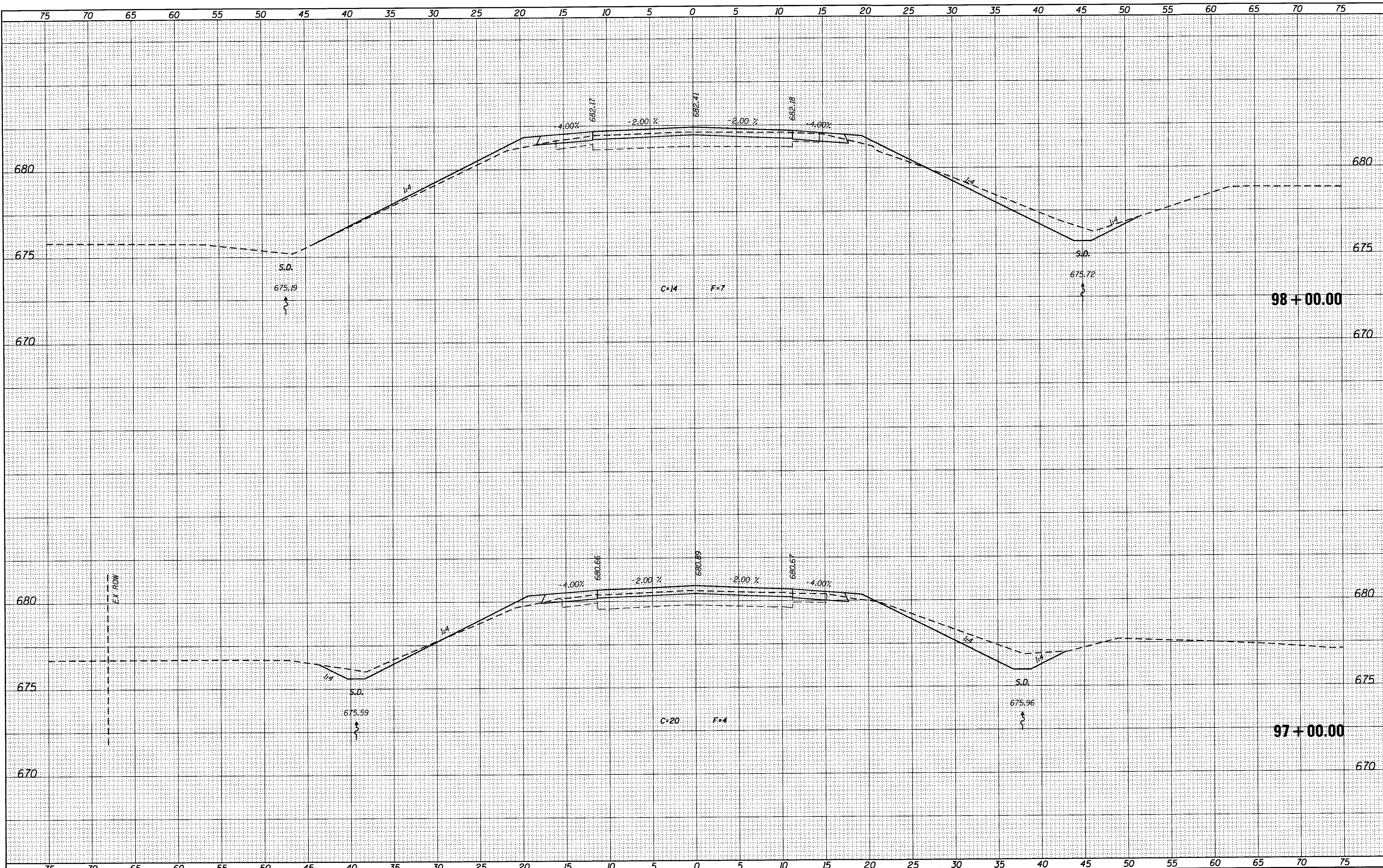
STATE OF ILLINOIS
 DEPARTMENT OF TRANSPORTATION

CROSS SECTIONS
 CH 41 (WYCKLES ROAD)
 SCALE: 1" = 5'
 SHEET NO. 84 OF 170 SHEETS
 STA. 96+48.64 TO STA. 96+80.00

F.A. RTE.	SECTION	COUNTY	TOTAL SHEETS	SHEET NO.
	08-00200-00-PV	MACON	235	149
	FAU 7421/FAS 1538		CONTRACT NO. 95145	
			ILLINOIS FED. AID PROJECT	

DATE	
BY	
FINAL SURVEY	
PLOTTED	
NOTE BOOK	
NO.	
AREAS CHECKED	

DATE	
BY	
ORIGINAL SURVEY	
PLOTTED	
NOTE BOOK	
NO.	
AREAS CHECKED	



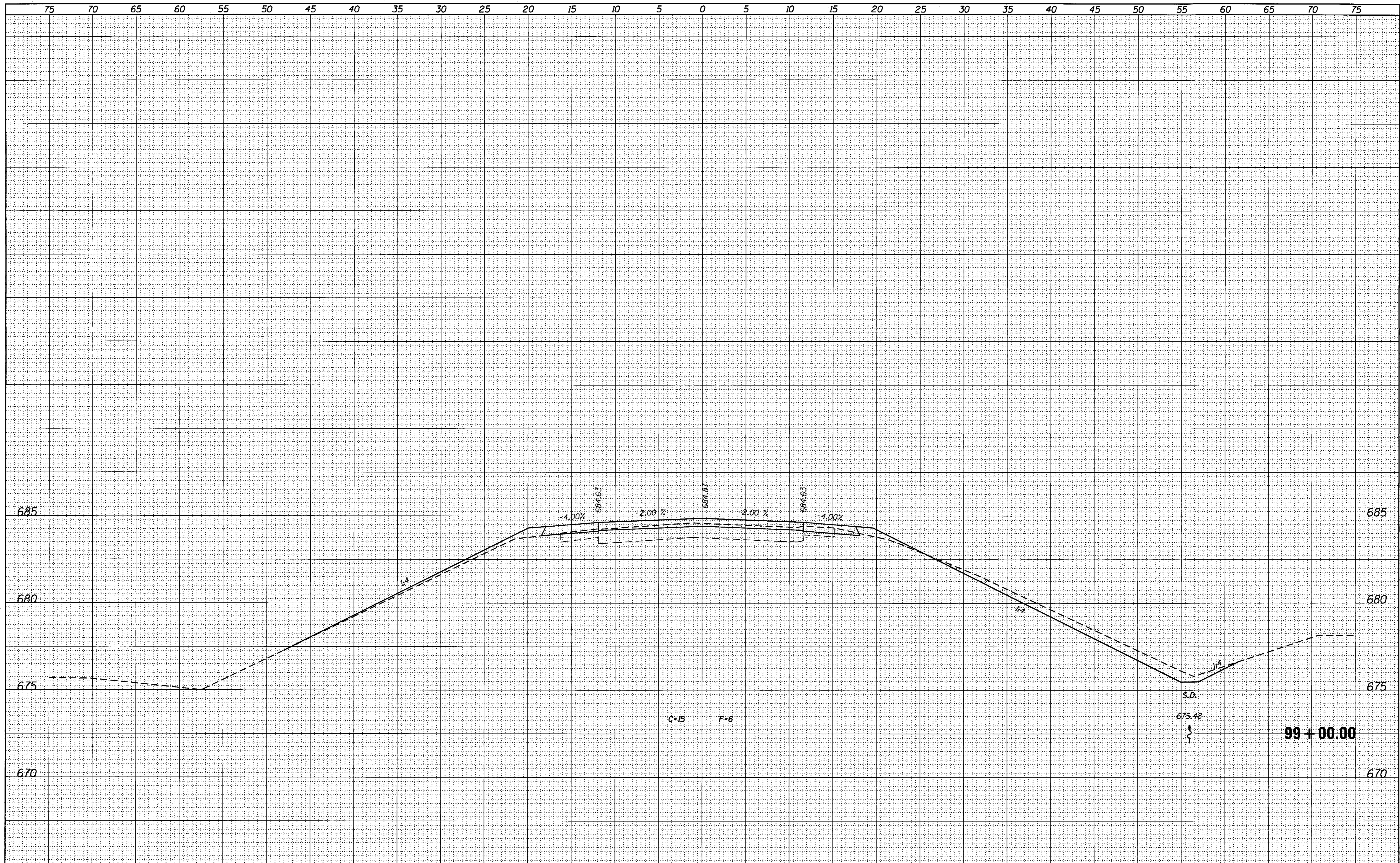
USER NAME = jim.colbrook	DESIGNED - JAC	REVISED -
FILE NAME = D732775-sh1001-xsect.dgn	DRAWN - MJP/JTC	REVISED -
PLOT DATE = 2/27/2017	CHECKED - JAC	REVISED -
PLOT TIME = 7:10:02 AM	DATE - 9/19/14	REVISED -

URS 345 EAST ASH AVE., SUITE B
 DECATUR, ILLINOIS 62526
 PH. 217-875-4800

STATE OF ILLINOIS
DEPARTMENT OF TRANSPORTATION

CROSS SECTIONS	
CH 41 (WYCKLES ROAD)	
SCALE: 1" = 5'	SHEET NO. 85 OF 170 SHEETS
STA. 97+00.00 TO STA. 98+00.00	

F.A. RTE.	SECTION	COUNTY	TOTAL SHEETS	SHEET NO.
	08-00200-00-PV	MACON	235	150
*FAU 7421/FAS 1538			CONTRACT NO. 95745	
ILLINOIS FED. AID PROJECT				



DATE	
BY	
FINN	
SURVEY	
NOTE BOOK	
NO.	
CHECKED	
AREAS	
PLATE	
TEMP	
NO.	
DATE	

DATE	
BY	
ORIGINAL	
SURVEY	
NOTE BOOK	
NO.	
CHECKED	
AREAS	
PLATE	
TEMP	
NO.	
DATE	

USER NAME = jim.colbrook	DESIGNED - JAC	REVISED -
FILE NAME = D732775-sh1001-xsect.dgn	DRAWN - MJP/JTC	REVISED -
PLOT DATE = 2/27/2017	CHECKED - JAC	REVISED -
PLOT TIME = 7:10:05 AM	DATE - 9/19/14	REVISED -

URS 345 EAST ASH AVE., SUITE B
 DECATUR, ILLINOIS 62526
 PH. 217-875-4800

STATE OF ILLINOIS
DEPARTMENT OF TRANSPORTATION

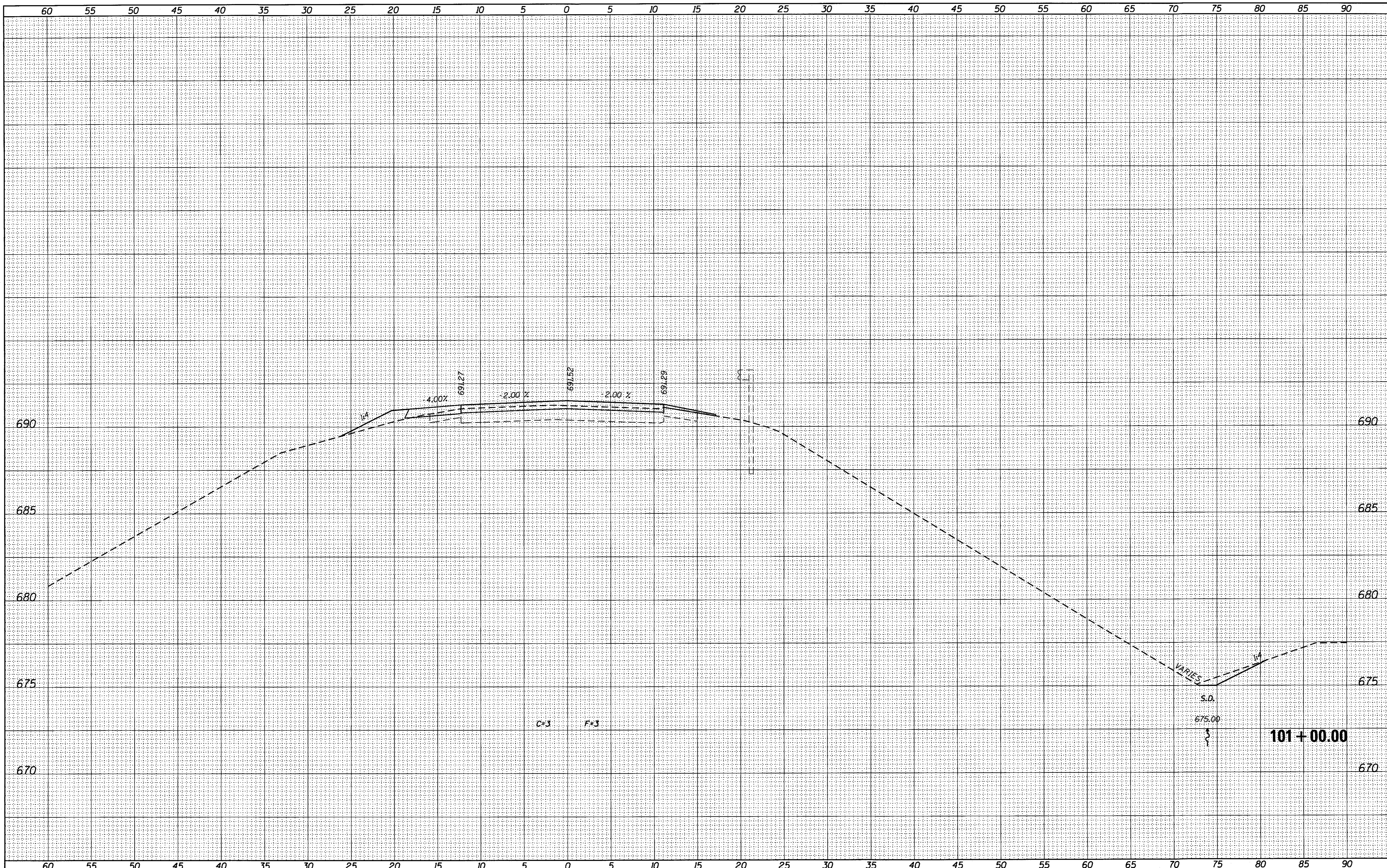
CROSS SECTIONS
CH 41 (WYCKLES ROAD)

SCALE: 1" = 5' SHEET NO. 86 OF 170 SHEETS STA. 99+00.00 TO STA. 99+00.00

F.A. RTE.	SECTION	COUNTY	TOTAL SHEETS	SHEET NO.
•	08-00200-00-PV	MACON	235	151
*FAU 7421/FAS 1538			CONTRACT NO. 95745	
[ILLINOIS] FED. AID PROJECT				

DATE	
BY	
SURVEYED	
PLOTTED	
NOTE BOOK	
AREAS CHECKED	

DATE	
BY	
SURVEYED	
PLOTTED	
NOTE BOOK	
AREAS CHECKED	



USER NAME = jimcolbrook	DESIGNED - JAC	REVISED -
FILE NAME = D732775-sh1001-xsect.dgn	DRAWN - MJP/JTC	REVISED -
PLOT DATE = 2/27/2017	CHECKED - JAC	REVISED -
PLOT TIME = 7:10:10 AM	DATE - 9/19/14	REVISED -

URS 345 EAST ASH AVE., SUITE B
 DECATUR, ILLINOIS 62526
 PH. 217-875-4800

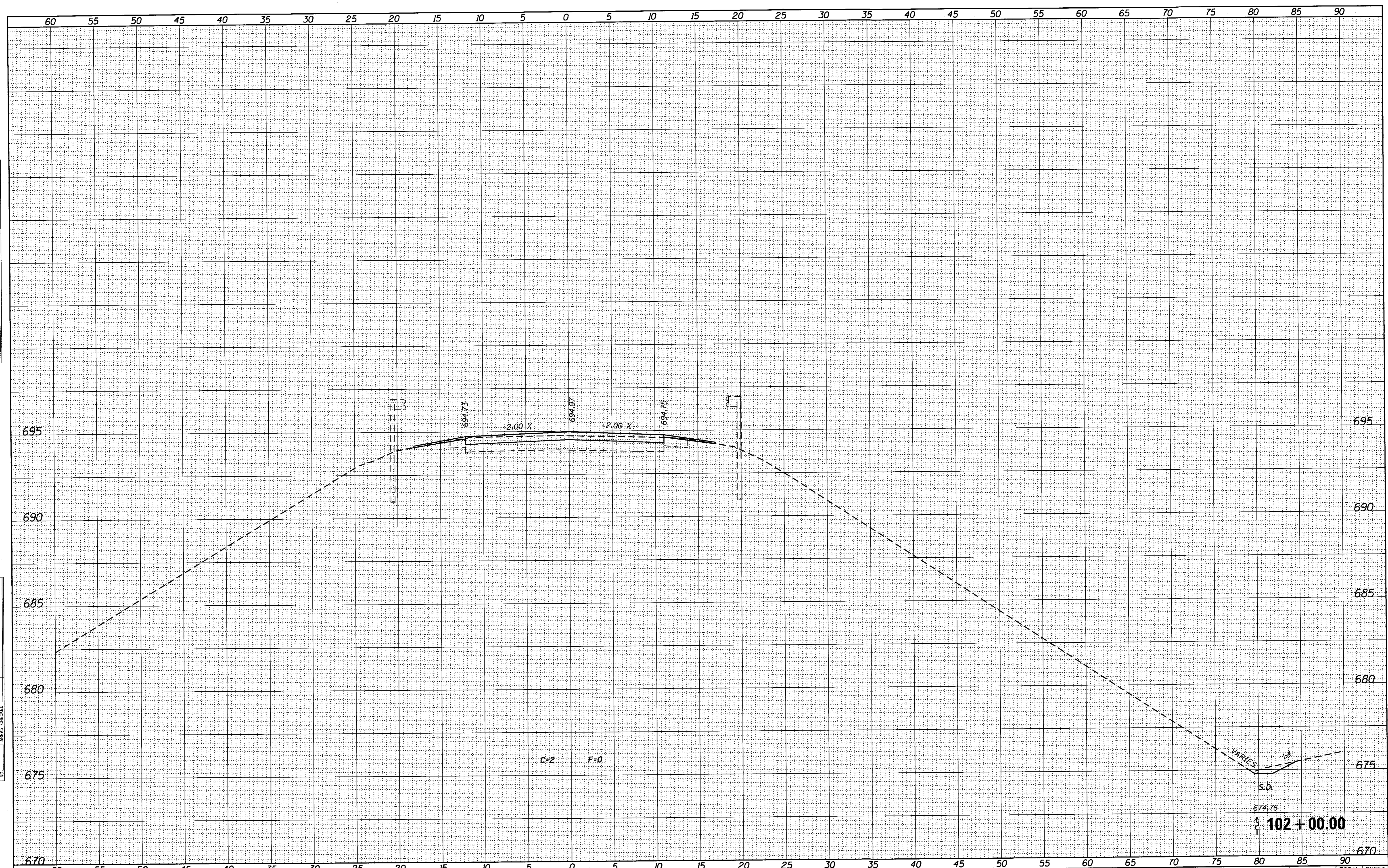
**STATE OF ILLINOIS
 DEPARTMENT OF TRANSPORTATION**

CROSS SECTIONS	
CH 41 (WYCKLES ROAD)	
SCALE: 1" = 5'	SHEET NO. 88 OF 170 SHEETS
STA. 101+00.00 TO STA. 101+00.00	

F.A. RTE.	SECTION	COUNTY	TOTAL SHEETS	SHEET NO.
•	08-00200-00-PV	MACON	235	153
•FAU 7421/FAS 1538			CONTRACT NO. 95745	
ILLINOIS FED. AID PROJECT				

DATE	
BY	
ORIGINAL SURVEY	
SURVEYED	
PLOTTED	
TEMPLATE	
NOTE BOOK	
AREAS CHECKED	
NO.	

DATE	
BY	
ORIGINAL SURVEY	
SURVEYED	
PLOTTED	
TEMPLATE	
NOTE BOOK	
AREAS CHECKED	
NO.	



USER NAME = jim.colbrook	DESIGNED - JAC	REVISED -
FILE NAME = D732775-gh1001-xsect.dwg	DRAWN - MJP/JTC	REVISED -
PLOT DATE = 2/27/2017	CHECKED - JAC	REVISED -
PLOT TIME = 7:10:12 AM	DATE - 9/19/14	REVISED -

URS 345 EAST ASH AVE., SUITE B
 DECATUR, ILLINOIS 62526
 PH. 217-875-4800

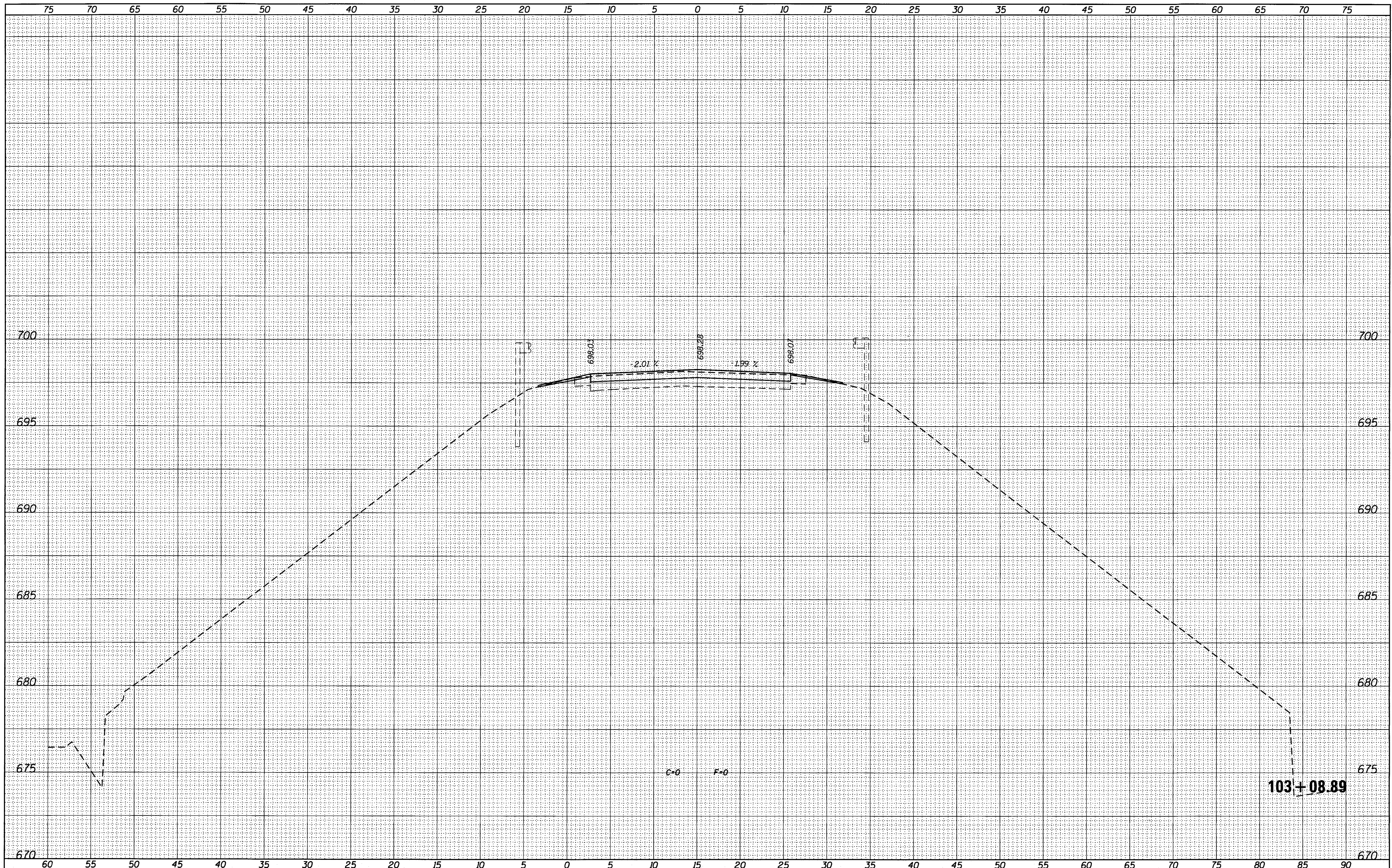
STATE OF ILLINOIS
DEPARTMENT OF TRANSPORTATION

CROSS SECTIONS
CH 41 (WYCKLES ROAD)
 SCALE: 1" = 5' SHEET NO. 89 OF 170 SHEETS STA. 102+00.00 TO STA. 102+00.00

F.A. RTE.	SECTION	COUNTY	TOTAL SHEETS	SHEET NO.
*	08-00200-00-PV	MACON	235	154
*FAU 7421/FAS 1538			CONTRACT NO. 95745	
ILLINOIS FED. AID PROJECT				

DATE	
BY	
FINAL SURVEY	
SURVEY PLOTTED	
NOTE BOOK TEMPLATE	
NO.	
AREAS CHECKED	

DATE	
BY	
ORIGINAL SURVEY	
PLOTTED	
NOTE BOOK TEMPLATE	
NO.	
AREAS CHECKED	



USER NAME = jim.colbrook	DESIGNED - JAC	REVISED -
FILE NAME = D732775-sh1001-xsect.dwg	DRAWN - MJP/JTC	REVISED -
PLOT DATE = 2/27/2017	CHECKED - JAC	REVISED -
PLOT TIME = 7:10:17 AM	DATE - 9/19/14	REVISED -

URS 345 EAST ASH AVE., SUITE B
 DECATUR, ILLINOIS 62526
 PH. 217-875-4800

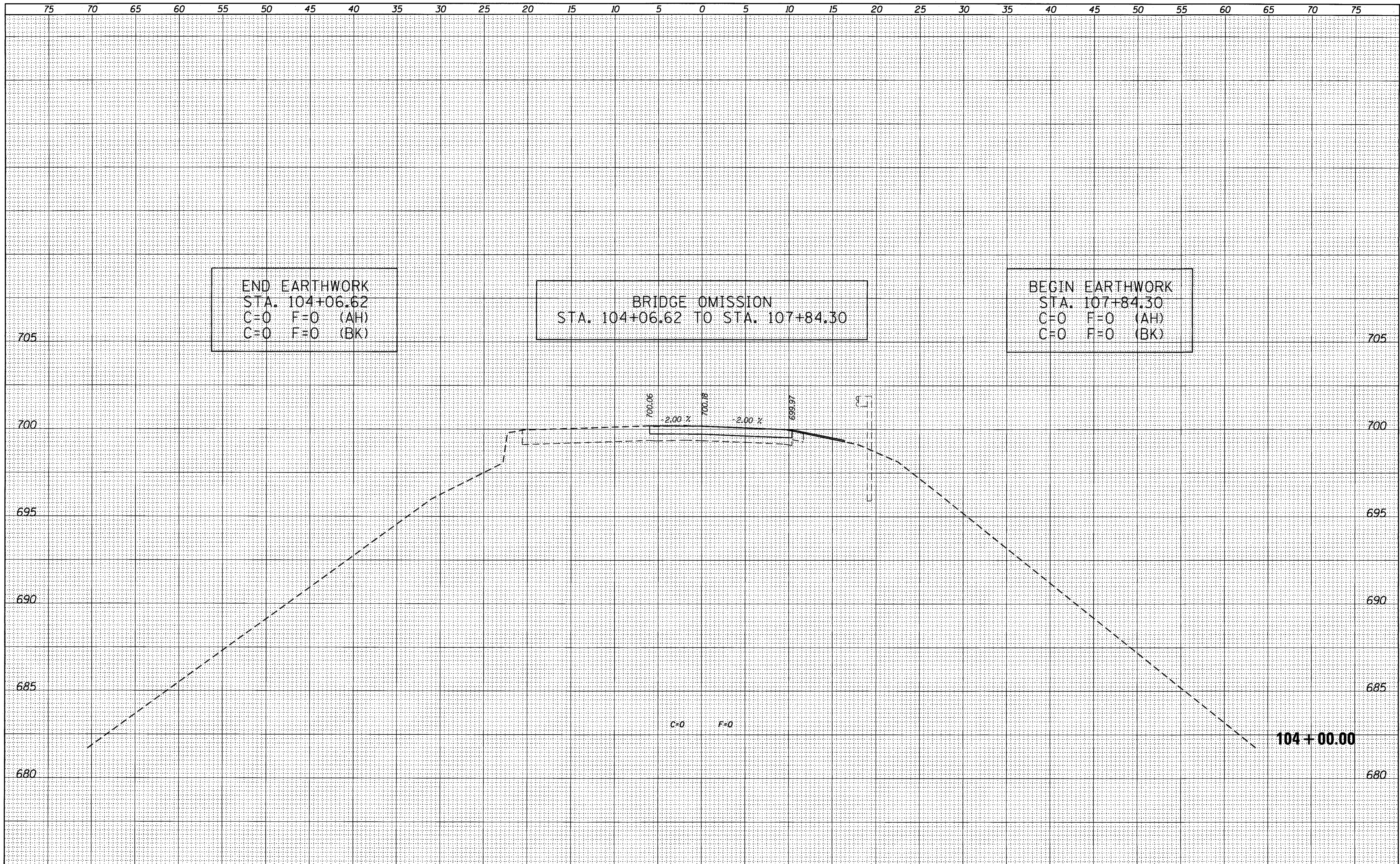
STATE OF ILLINOIS
DEPARTMENT OF TRANSPORTATION

CROSS SECTIONS	
CH 41 (WYCKLES ROAD)	
SCALE: 1" = 5'	SHEET NO. 91 OF 170 SHEETS
STA. 103+08.89 TO STA. 103+08.89	

F.A. RTE.	SECTION	COUNTY	TOTAL SHEETS	SHEET NO.
•	08-00200-00-PV	MACON	235	156
•FAU 7421/FAS 1538			CONTRACT NO. 95745	
ILLINOIS FED. AID PROJECT				

DATE	
BY	
ORIGINAL SURVEY NO.	
SURVEYED	
PLOTTED	
NOTE BOOK	
TEMPLATE	
AREAS CHECKED	

DATE	
BY	
ORIGINAL SURVEY NO.	
SURVEYED	
PLOTTED	
NOTE BOOK	
TEMPLATE	
AREAS CHECKED	



USER NAME = jmcabrook	DESIGNED - JAC	REVISED -
FILE NAME = D732775-sh1001-xsect.dwg	DRAWN - MJP/JTC	REVISED -
PLOT DATE = 2/27/2017	CHECKED - JAC	REVISED -
PLOT TIME = 7:10:19 AM	DATE - 9/19/14	REVISED -

URS 345 EAST ASH AVE., SUITE B
 DECATUR, ILLINOIS 62526
 PH. 217-875-4800

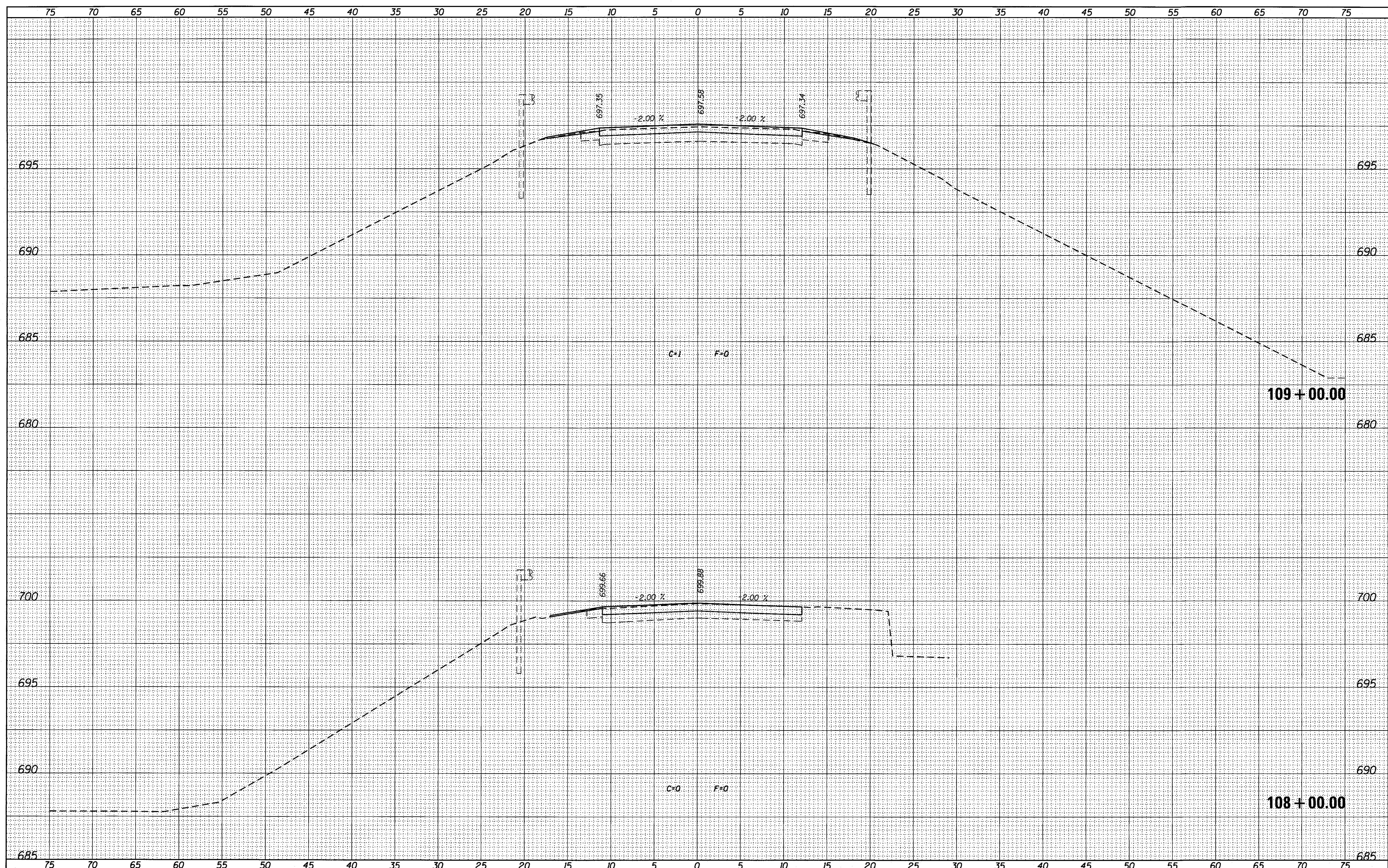
STATE OF ILLINOIS
DEPARTMENT OF TRANSPORTATION

CROSS SECTIONS	
CH 41 (WYCKLES ROAD)	
SCALE: 1" = 5'	SHEET NO. 92 OF 170 SHEETS
STA. 104+00.00 TO STA. 104+00.00	

F.A. RTE.	SECTION	COUNTY	TOTAL SHEETS	SHEET NO.
	08-00200-00-PV	MACON	235	157
*FAU 7421/FAS 1538		CONTRACT NO. 95745		
ILLINOIS FED. AID PROJECT				

DATE	
BY	
SURVEYED	
TEMPLATE	
AREAS CHECKED	
NO.	
FINAL SURVEY	
NOTE BOOK	
AREAS CHECKED	
NO.	

DATE	
BY	
SURVEYED	
TEMPLATE	
AREAS CHECKED	
NO.	
ORIGINAL SURVEY	
NOTE BOOK	
AREAS CHECKED	
NO.	



USER NAME = jim.colbrook	DESIGNED - JAC	REVISED -
FILE NAME = 0732775-sht001-xsect.dwg	DRAWN - MJP/JTC	REVISED -
PLOT DATE = 2/27/2017	CHECKED - JAC	REVISED -
PLOT TIME = 7:02:21 AM	DATE - 9/19/14	REVISED -

URS 345 EAST ASH AVE., SUITE B
 DECATUR, ILLINOIS 62526
 PH. 217-875-4800

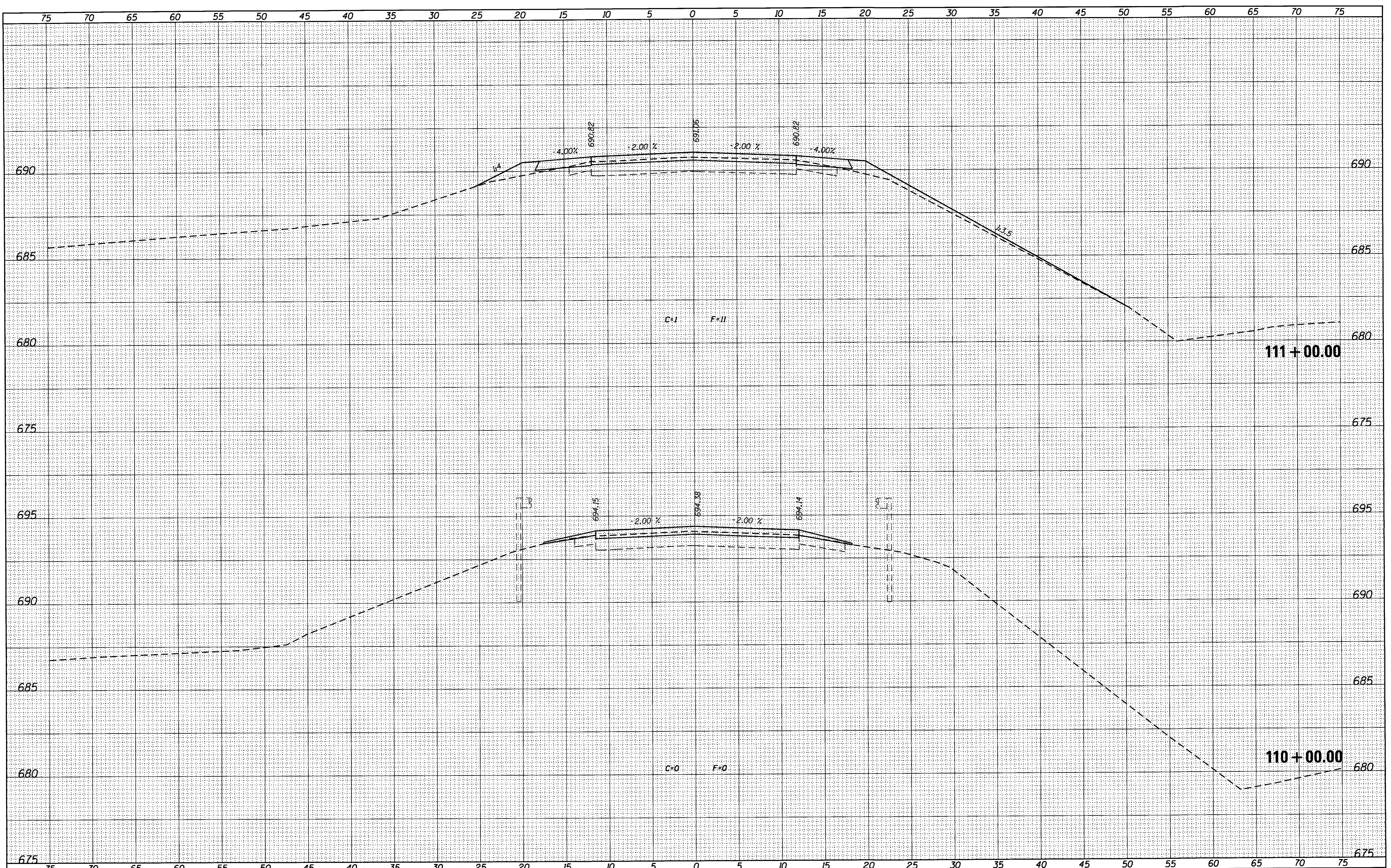
STATE OF ILLINOIS
DEPARTMENT OF TRANSPORTATION

CROSS SECTIONS	
CH 41 (WYCKLES ROAD)	
SCALE: 1" = 5'	SHEET NO. 93 OF 170 SHEETS
STA. 108+00.00	TO STA. 109+00.00

F.A. RTE.	SECTION	COUNTY	TOTAL SHEETS	SHEET NO.
•	08-00200-00-PV	MACON	235	158
*FAU 7421/FAS 1538			CONTRACT NO. 95745	
ILLINOIS FED. AID PROJECT				

FINAL SURVEY	SURVEYED	BY	DATE
NOTE BOOK	PLOTTED		
NO.	TEMPLATE		
	AREAS		
	CHECKED		

ORIGINAL SURVEY	SURVEYED	BY	DATE
NOTE BOOK	PLOTTED		
NO.	TEMPLATE		
	AREAS		
	CHECKED		



USER NAME = jim.colbrook	DESIGNED - JAC	REVISED -
FILE NAME = D732775-sh1001-xsect.dgn	DRAWN - MJP/JTC	REVISED -
PLOT DATE = 2/27/2017	CHECKED - JAC	REVISED -
PLOT TIME = 7:10:24 AM	DATE - 9/19/14	REVISED -

URS 345 EAST ASH AVE., SUITE B
 DECATUR, ILLINOIS 62526
 PH. 217-875-4800

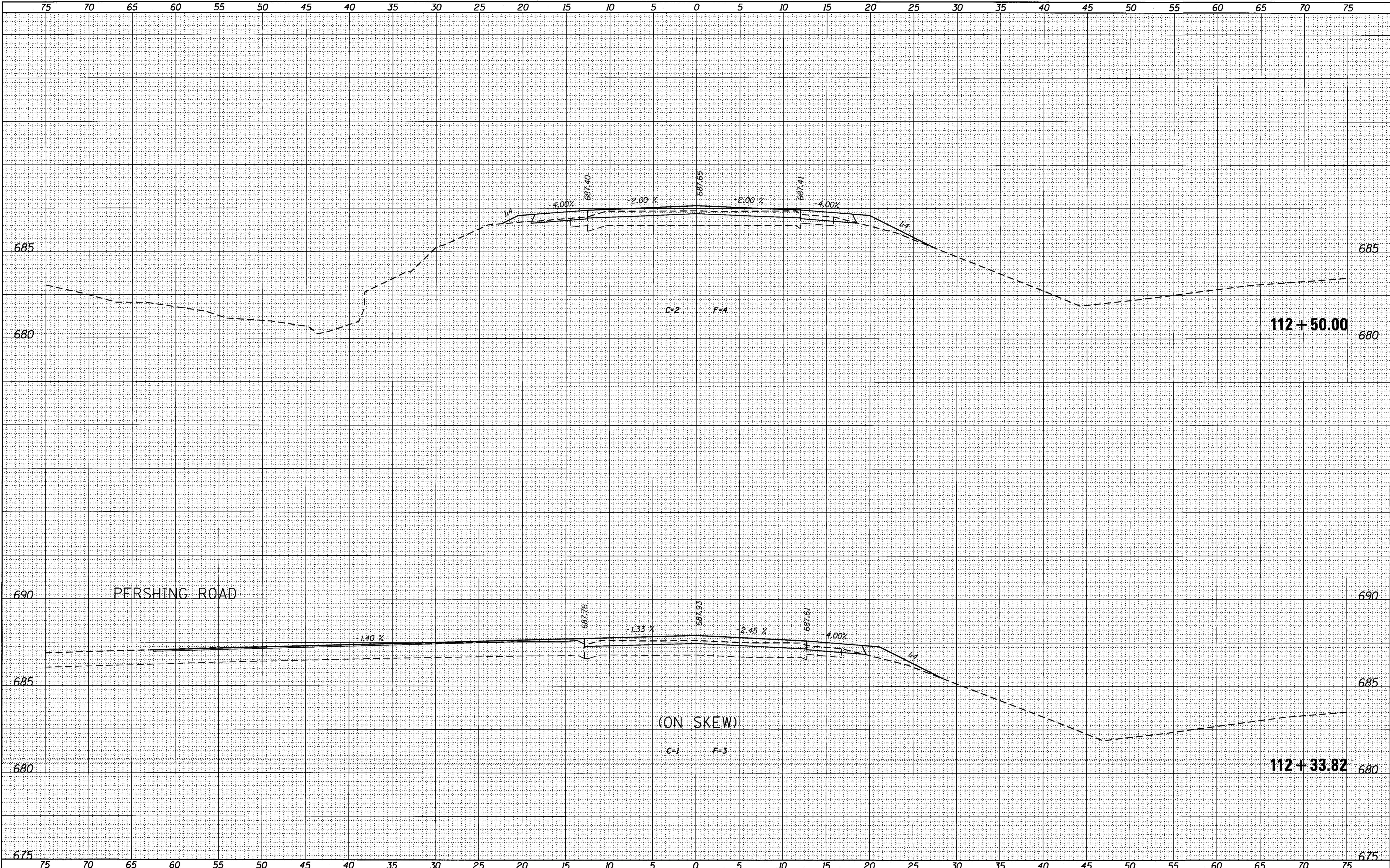
STATE OF ILLINOIS
DEPARTMENT OF TRANSPORTATION

CROSS SECTIONS
CH 41 (WYCKLES ROAD)
 SCALE: 1" = 5' SHEET NO. 94 OF 170 SHEETS STA. 110+00.00 TO STA. 111+00.00

F.A. RTE.	SECTION	COUNTY	TOTAL SHEETS	SHEET NO.
•	08-00200-00-PV	MACON	235	159
*FAU 7421/FAS 1538		CONTRACT NO. 95745		
ILLINOIS FED. AID PROJECT				

DATE	
BY	
SURVEYED	
TEMPLATE	
AREAS CHECKED	
FINAL SURVEY	
NOTE BOOK	
NO.	

DATE	
BY	
SURVEYED	
TEMPLATE	
AREAS CHECKED	
ORIGINAL SURVEY	
NOTE BOOK	
NO.	



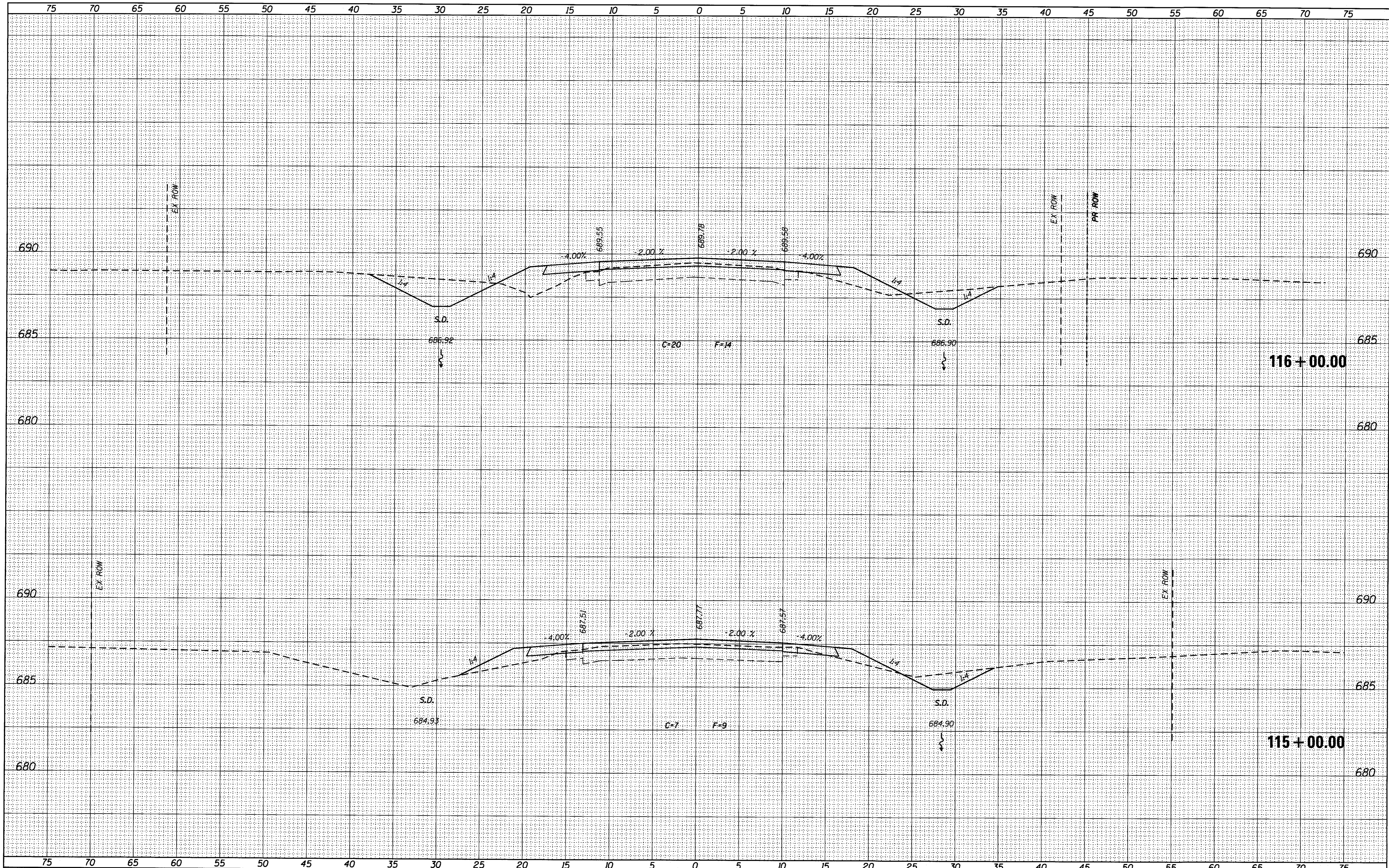
USER NAME = jim.colbrook	DESIGNED - JAC	REVISED -
FILE NAME = 0732775-sht001-xsect.dgn	DRAWN - MJP/JTC	REVISED -
PLOT DATE = 2/27/2017	CHECKED - JAC	REVISED -
PLOT TIME = 7:02:28 AM	DATE - 9/19/14	REVISED -

URS
 345 EAST ASH AVE., SUITE B
 DECATUR, ILLINOIS 62526
 PH. 217-875-4800

STATE OF ILLINOIS
DEPARTMENT OF TRANSPORTATION

CROSS SECTIONS
CH 41 (WYCKLES ROAD)
 SCALE: 1" = 5'
 SHEET NO. 96 OF 170 SHEETS
 STA. 112+33.82 TO STA. 112+50.00

F.A. RTE.	SECTION	COUNTY	TOTAL SHEETS	SHEET NO.
•	08-00200-00-PV	MACON	235	161
*FAU 7421/FAS 1538			CONTRACT NO. 95745	
ILLINOIS FED. AID PROJECT				



DATE	
BY	
DESIGNED	
DRAWN	
CHECKED	
DATE	
REVISIONS	
NO.	
DATE	
BY	
DESIGNED	
DRAWN	
CHECKED	
DATE	
REVISIONS	
NO.	
DATE	
BY	
DESIGNED	
DRAWN	
CHECKED	
DATE	
REVISIONS	
NO.	

DATE	
BY	
DESIGNED	
DRAWN	
CHECKED	
DATE	
REVISIONS	
NO.	
DATE	
BY	
DESIGNED	
DRAWN	
CHECKED	
DATE	
REVISIONS	
NO.	

USER NAME = jim.colbrook	DESIGNED - JAC	REVISED -
FILE NAME = D732775-sh001-xsect.dgn	DRAWN - MJP/JTC	REVISED -
PLOT DATE = 2/27/2017	CHECKED - JAC	REVISED -
PLOT TIME = 7:10:33 AM	DATE - 9/19/14	REVISED -

URS 345 EAST ASH AVE., SUITE B
 DECATUR, ILLINOIS 62526
 PH. 217-875-4800

STATE OF ILLINOIS
DEPARTMENT OF TRANSPORTATION

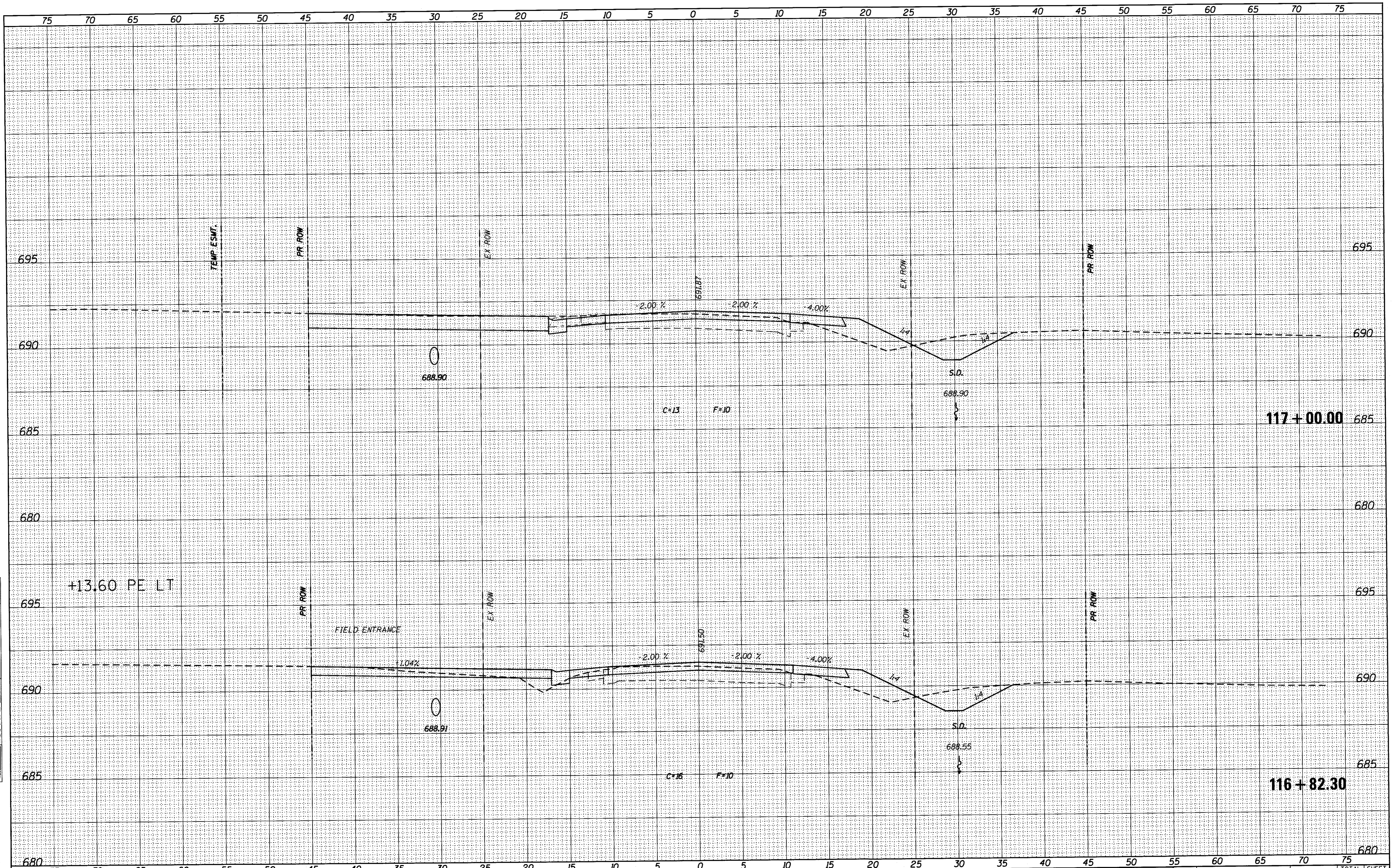
CROSS SECTIONS
CH 41 (WYCKLES ROAD)

SCALE: 1" = 5' SHEET NO. 98 OF 170 SHEETS STA. 115+00.00 TO STA. 116+00.00

F.A. RTE.	SECTION	COUNTY	TOTAL SHEETS	SHEET NO.
•FAU 7421/FAS 1538	08-00200-00-PV	MACON	235	163
ILLINOIS FED. AID PROJECT			CONTRACT NO. 95745	

DATE	
BY	
FINAL SURVEY	
NOTED	
PLOTTED	
TEMPLATE	
AREAS CHECKED	
NO.	

DATE	
BY	
ORIGINAL SURVEY	
NOTED	
PLOTTED	
TEMPLATE	
AREAS CHECKED	
NO.	



USER NAME = jmcobrook	DESIGNED - JAC	REVISED -
FILE NAME = 0732775-sh1001-xsect.dwg	DRAWN - MJP/JTC	REVISED -
PLOT DATE = 2/27/2017	CHECKED - JAC	REVISED -
PLOT TIME = 7:10:35 AM	DATE - 9/19/14	REVISED -

URS 345 EAST ASH AVE., SUITE B
 DECATUR, ILLINOIS 62526
 PH. 217-875-4800

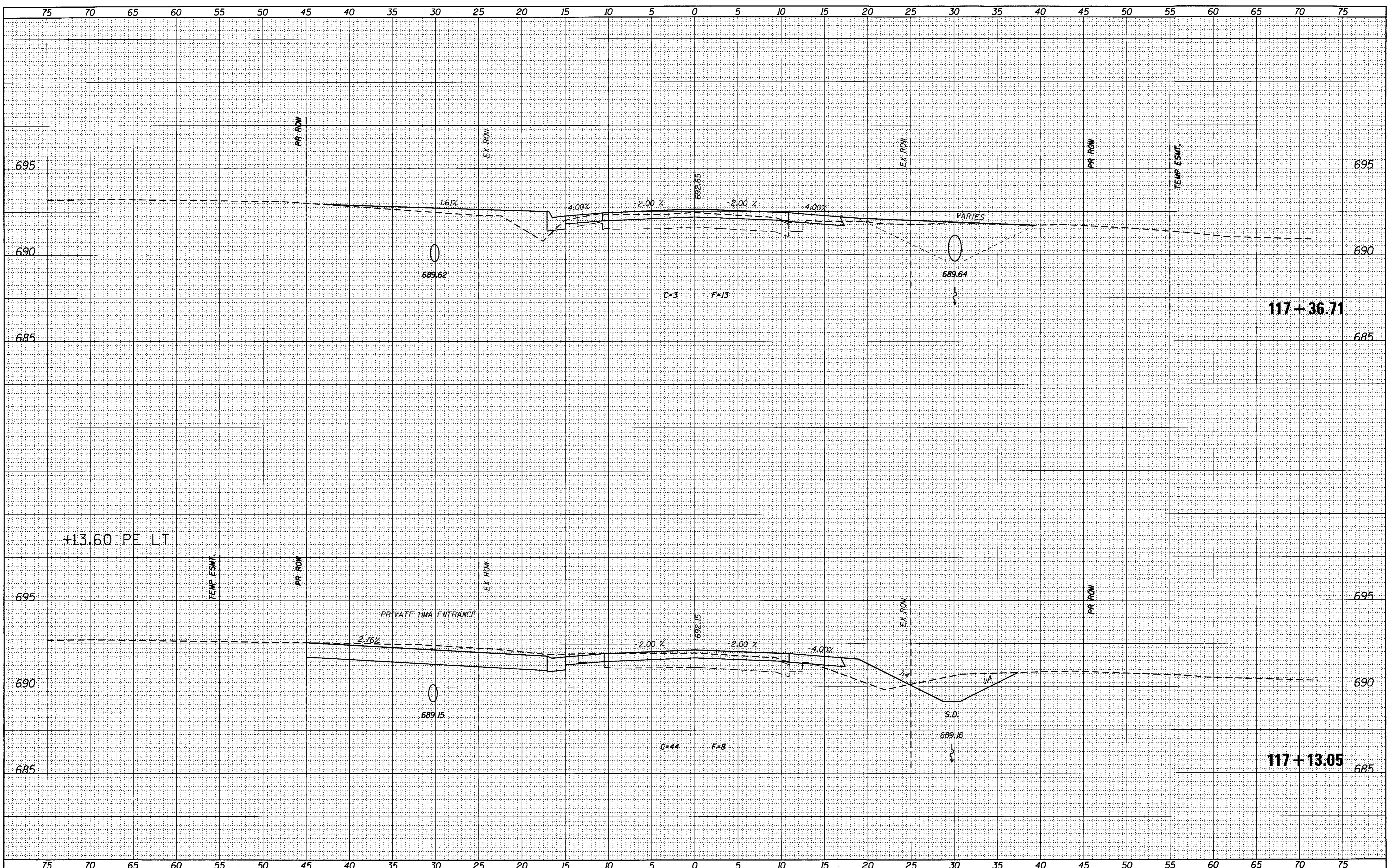
STATE OF ILLINOIS
DEPARTMENT OF TRANSPORTATION

CROSS SECTIONS
CH 41 (WYCKLES ROAD)
 SCALE: 1" = 5' SHEET NO. 99 OF 170 SHEETS STA. 116+40.00 TO STA. 117+00.00

F.A. RTE.	SECTION	COUNTY	TOTAL SHEETS	SHEET NO.
•	08-00200-00-PV	MACON	235	164
•FAU 7421/FAS 1538				CONTRACT NO. 95745
				ILLINOIS FED. AID PROJECT

DATE	
BY	
SURVEYED	
PLOTTED	
TEMP. LATE	
NOTE BOOK	
AREAS CHECKED	
NO.	

DATE	
BY	
SURVEYED	
PLOTTED	
TEMP. LATE	
NOTE BOOK	
AREAS CHECKED	
NO.	



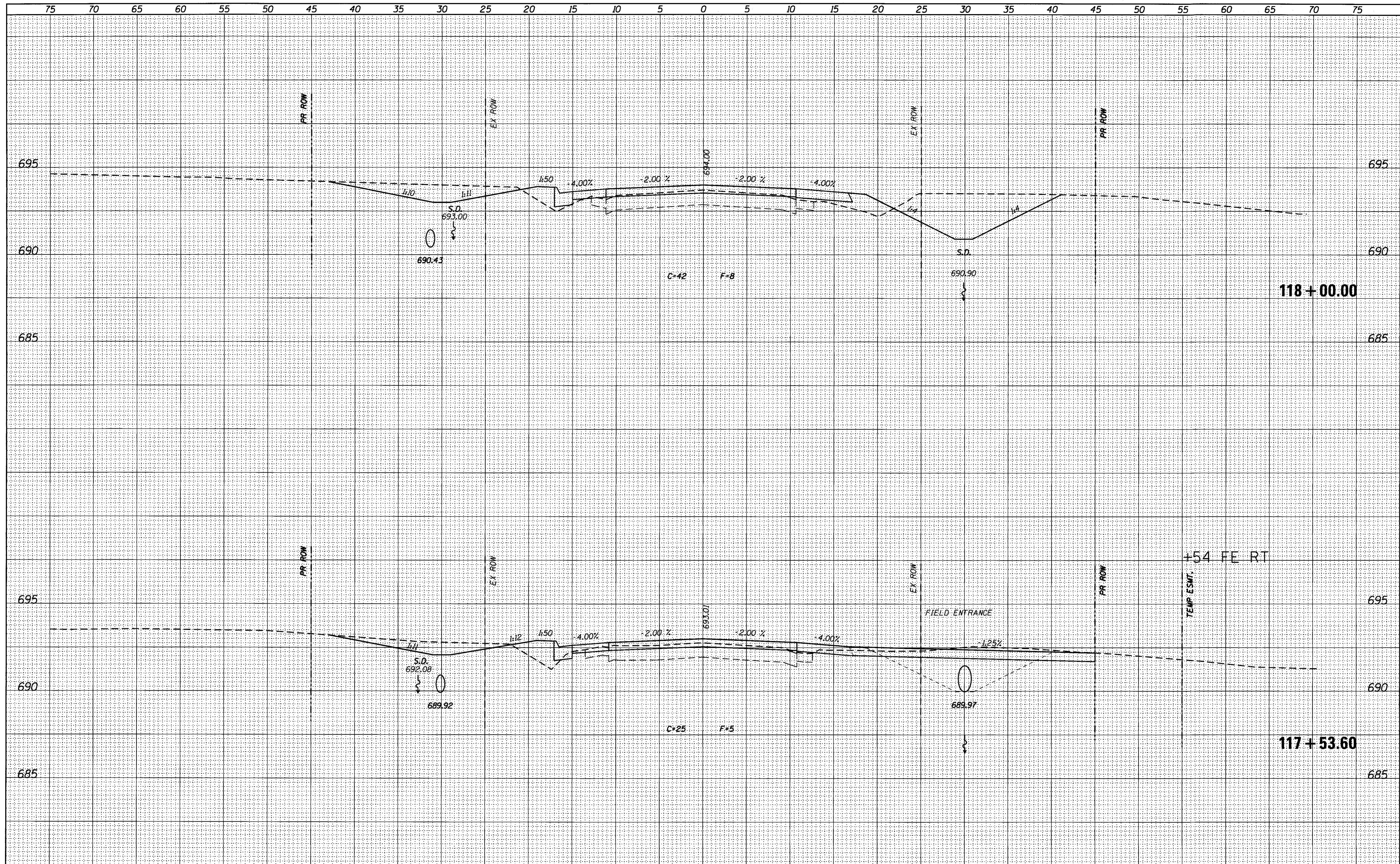
USER NAME = jimcoolbrook	DESIGNED - JAC	REVISED -
FILE NAME = D732775-sh001-xsect.dgn	DRAWN - MJP/JTC	REVISED -
PLOT DATE = 2/27/2017	CHECKED - JAC	REVISED -
PLOT TIME = 7:10:38 AM	DATE - 9/19/14	REVISED -

URS 345 EAST ASH AVE., SUITE B
 DECATUR, ILLINOIS 62526
 PH. 217-875-4800

STATE OF ILLINOIS
DEPARTMENT OF TRANSPORTATION

CROSS SECTIONS		
CH 41 (WYCKLES ROAD)		
SCALE: 1" = 5'	SHEET NO. 100 OF 170 SHEETS	STA. 117+13.05 TO STA. 117+36.71

F.A. RTE.	SECTION	COUNTY	TOTAL SHEETS	SHEET NO.
.	08-00200-00-PV	MACON	235	165
FAU 7421/FAS 1538			CONTRACT NO. 95745	
ILLINOIS FED. AID PROJECT				



DATE	
BY	
SURVEYED	
PLOTTED	
TEMPLATE	
AREAS	
CHECKED	
FINAL SURVEY	
NOTE BOOK	
NO.	

DATE	
BY	
SURVEYED	
PLOTTED	
TEMPLATE	
AREAS	
CHECKED	
ORIGINAL SURVEY	
NOTE BOOK	
NO.	

USER NAME = jimcalbrook	DESIGNED - JAC	REVISED -
FILE NAME = D732775-sht001-xsect.dgn	DRAWN - MJP/JTC	REVISED -
PLOT DATE = 2/27/2017	CHECKED - JAC	REVISED -
PLOT TIME = 7:10:40 AM	DATE - 9/19/14	REVISED -

URS 345 EAST ASH AVE., SUITE B
 DECATUR, ILLINOIS 62526
 PH. 217-875-4800

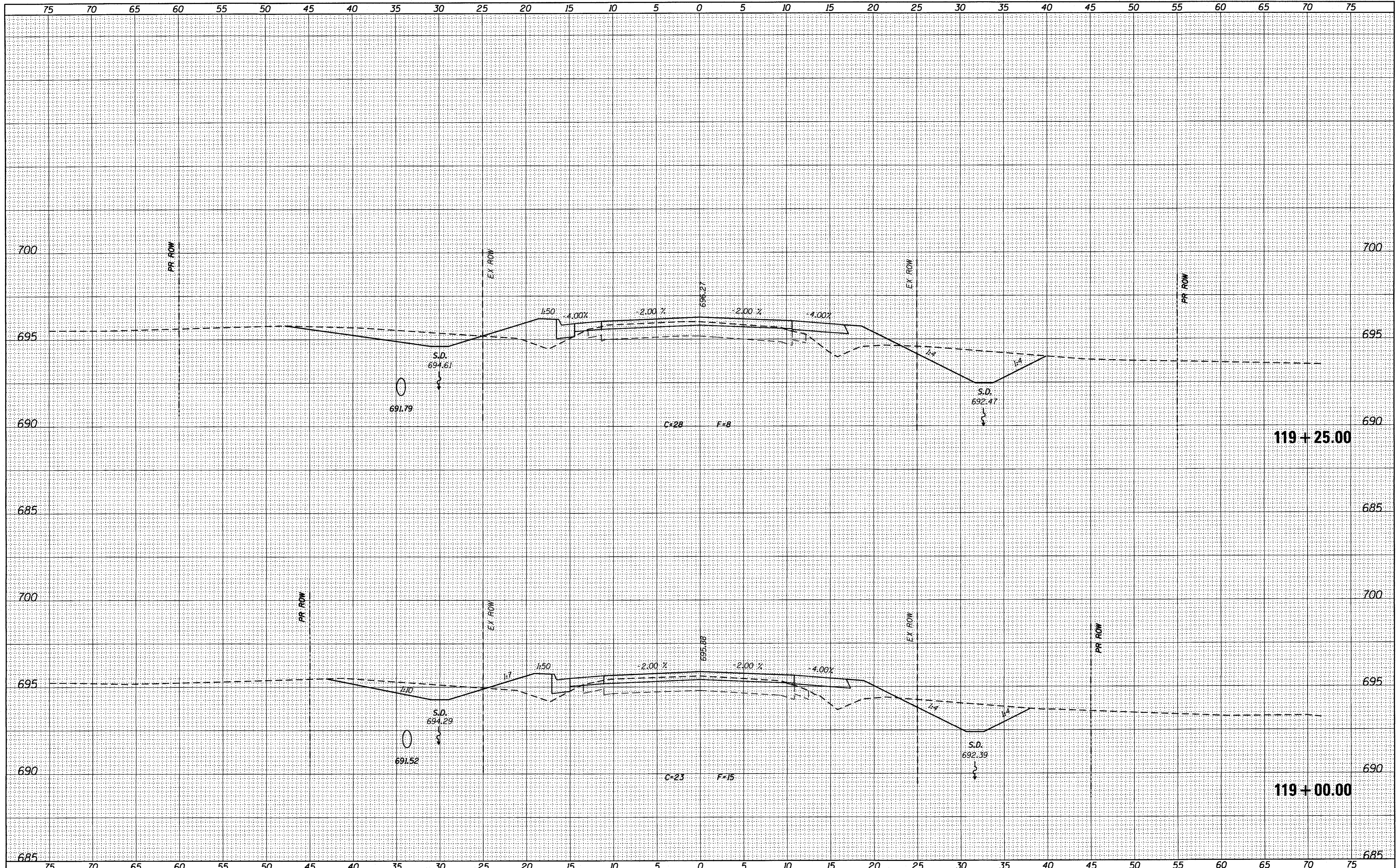
STATE OF ILLINOIS
 DEPARTMENT OF TRANSPORTATION

CROSS SECTIONS
 CH 41 (WYCKLES ROAD)
 SCALE: 1" = 5'
 SHEET NO. 101 OF 170 SHEETS
 STA. 117+53.60 TO STA. 118+00.00

F.A. RTE.	SECTION	COUNTY	TOTAL SHEETS	SHEET NO.
	08-00200-00-PV	MACON	235	166
	*FAU 7421/FAS 1538		CONTRACT NO. 95745	
ILLINOIS FED. AID PROJECT				

DATE	
BY	
SURVEYED	
PLOTTED	
TEMPLATE	
NOTE BOOK	
NO.	
AREAS CHECKED	

DATE	
BY	
SURVEYED	
PLOTTED	
TEMPLATE	
NOTE BOOK	
NO.	
AREAS CHECKED	



USER NAME = jim.colbrook	DESIGNED - JAC	REVISED -
FILE NAME = D732775-sh201-xsect.dgn	DRAWN - MJP/JTC	REVISED -
PLOT DATE = 2/28/2017	CHECKED - JAC	REVISED -
PLOT TIME = 11:18:34 AM	DATE - 9/19/14	REVISED -

URS 345 EAST ASH AVE., SUITE B
 DECATUR, ILLINOIS 62526
 PH. 217-875-4800

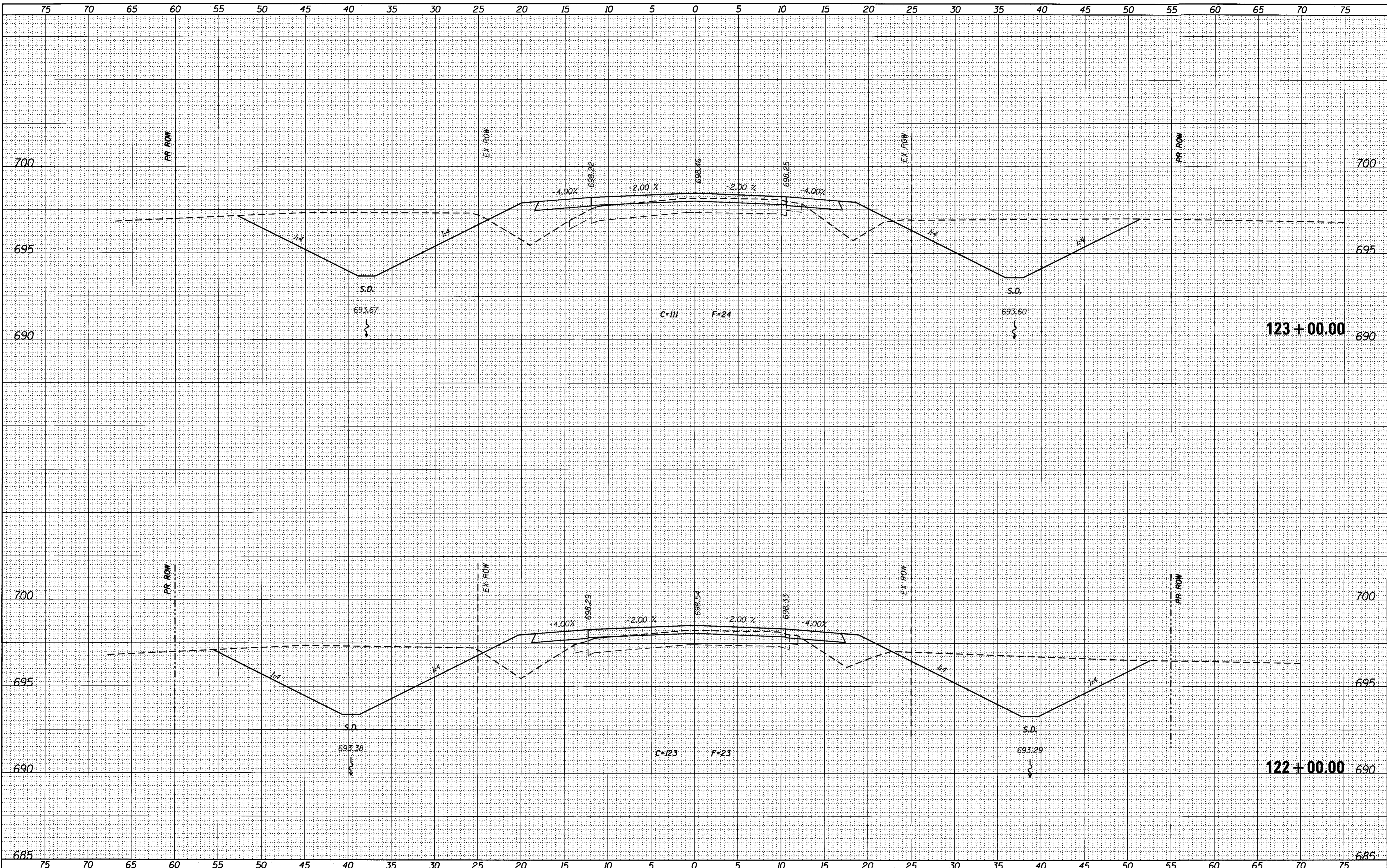
STATE OF ILLINOIS
DEPARTMENT OF TRANSPORTATION

CROSS SECTIONS
CH 41 (WYCKLES ROAD)
 SCALE: 1" = 5' SHEET NO. 102 OF 170 SHEETS STA. 119+00.00 TO STA. 119+25.00

F.A. RTE.	SECTION	COUNTY	TOTAL SHEETS	SHEET NO.
•	08-00200-00-PV	MACON	235	167
*FAU 7421/FAS 1538			CONTRACT NO. 95745	
ILLINOIS FED. AID PROJECT				

DATE	
BY	
SURVEYED	
TEMPLATE	
AREAS CHECKED	
FINAL SURVEY	
NOTE BOOK	
NO.	

DATE	
BY	
SURVEYED	
TEMPLATE	
AREAS CHECKED	
ORIGINAL SURVEY	
NOTE BOOK	
NO.	



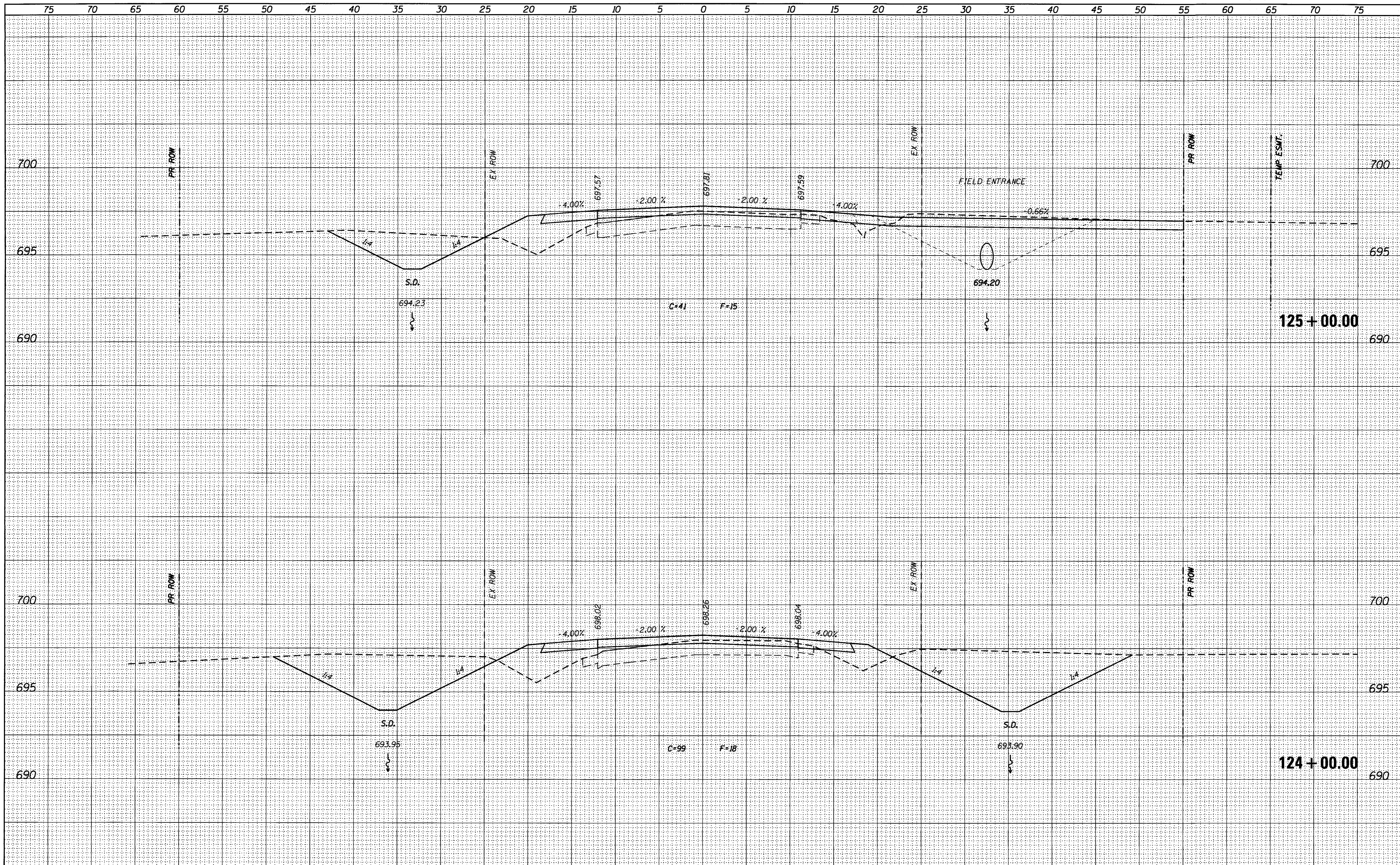
USER NAME = jim.colbrook	DESIGNED - JAC	REVISED -
FILE NAME = 0732775-sht001-xsect.dwg	DRAWN - MJP/JTC	REVISED -
PLOT DATE = 2/27/2017	CHECKED - JAC	REVISED -
PLOT TIME = 7:04:47 AM	DATE - 9/19/14	REVISED -

URS 345 EAST ASH AVE., SUITE B
 DECATUR, ILLINOIS 62526
 PH. 217-875-4800

STATE OF ILLINOIS
DEPARTMENT OF TRANSPORTATION

CROSS SECTIONS	
CH 41 (WYCKLES ROAD)	
SCALE: 1" = 5'	SHEET NO. 104 OF 170 SHEETS
STA. 122+00.00	TO STA. 123+00.00

F.A. RTE.	SECTION	COUNTY	TOTAL SHEETS	SHEET NO.
	08-00200-00-PV	MACON	235	169
*FAU 7421/FAS 1538			CONTRACT NO. 95745	
ILLINOIS FED. AID PROJECT				



DATE	
BY	
FINAL SURVEY	
TEMPLATED	
NOTE BOOK	
AREAS CHECKED	
NO.	

DATE	
BY	
ORIGINAL SURVEY	
TEMPLATED	
NOTE BOOK	
AREAS CHECKED	
NO.	

USER NAME = jumcolbrook	DESIGNED - JAC	REVISED -
FILE NAME = D732775-sh2001-xsect.dgn	DRAWN - MJP/JTC	REVISED -
PLOT DATE = 2/27/2017	CHECKED - JAC	REVISED -
PLOT TIME = 7:10:50 AM	DATE - 9/19/14	REVISED -

URS 345 EAST ASH AVE., SUITE B
 DECATUR, ILLINOIS 62526
 PH. 217-875-4800

STATE OF ILLINOIS
DEPARTMENT OF TRANSPORTATION

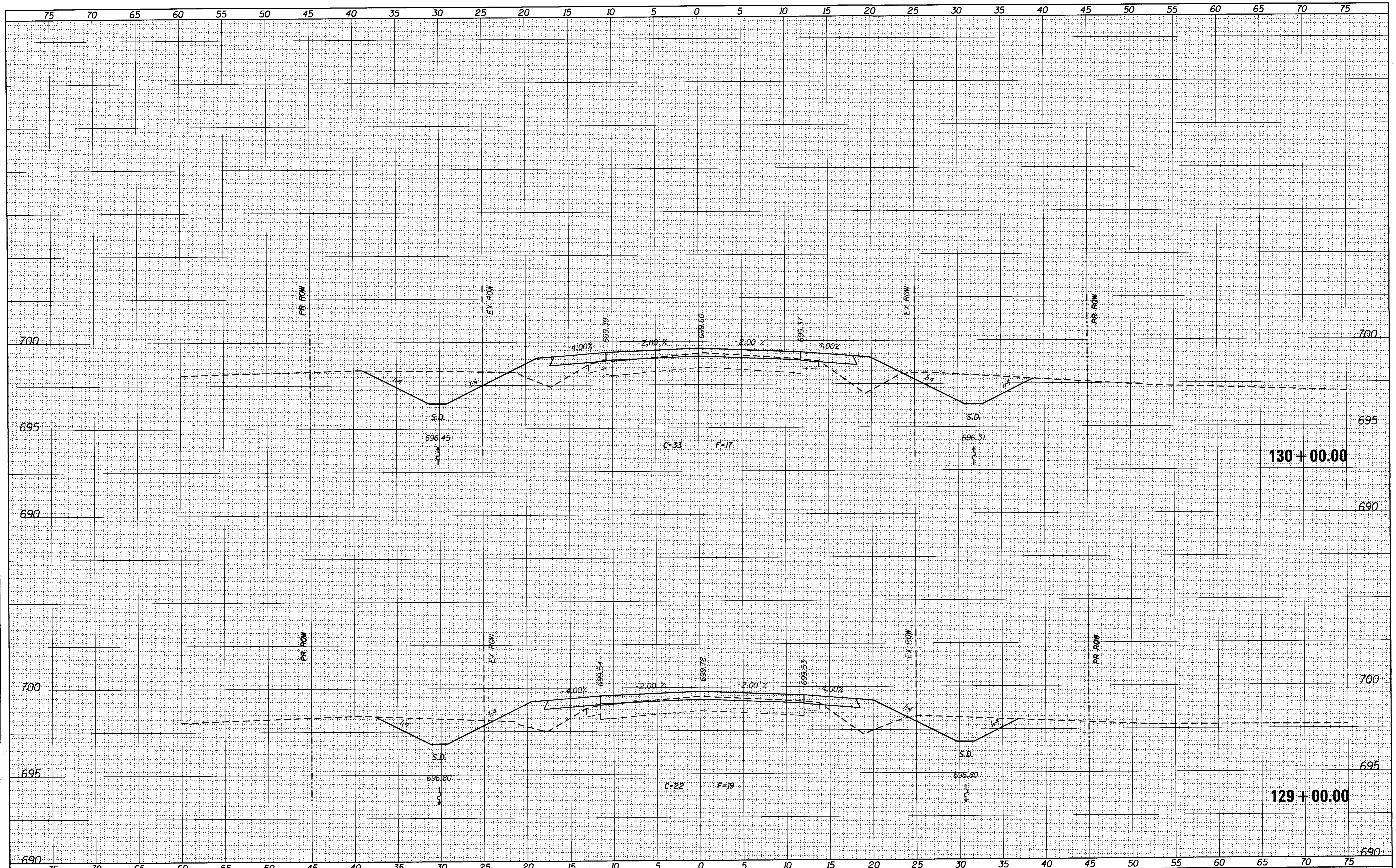
CROSS SECTIONS
CH 41 (WYCKLES ROAD)

SCALE: 1" = 5' SHEET NO. 105 OF 170 SHEETS STA. 124+00.00 TO STA. 125+00.00

F.A. RTE.	SECTION	COUNTY	TOTAL SHEETS	SHEET NO.
	08-00200-00-PV	MACON	235	170
	*FAU 7421/FAS 1538		CONTRACT NO. 95745	
ILLINOIS FED. AID PROJECT				

FINAL SURVEY	SURVEYED	DATE
NOTE BOOK	PLOTTED	BY
NO.	TEMPLATE	
	AREAS	
	CHECKED	

ORIGINAL SURVEY	SURVEYED	DATE
NOTE BOOK	PLOTTED	BY
NO.	TEMPLATE	
	AREAS	
	CHECKED	



USER NAME = jim.colbrook	DESIGNED - JAC	REVISED -
FILE NAME = D732775-sh001-xsect.dwg	DRAWN - MJP/JTC	REVISED -
PLOT DATE = 2/27/2017	CHECKED - JAC	REVISED -
PLOT TIME = 7:10:57 AM	DATE - 9/19/14	REVISED -

URS 345 EAST ASH AVE., SUITE B
 DECATUR, ILLINOIS 62526
 PH. 217-875-4800

STATE OF ILLINOIS
DEPARTMENT OF TRANSPORTATION

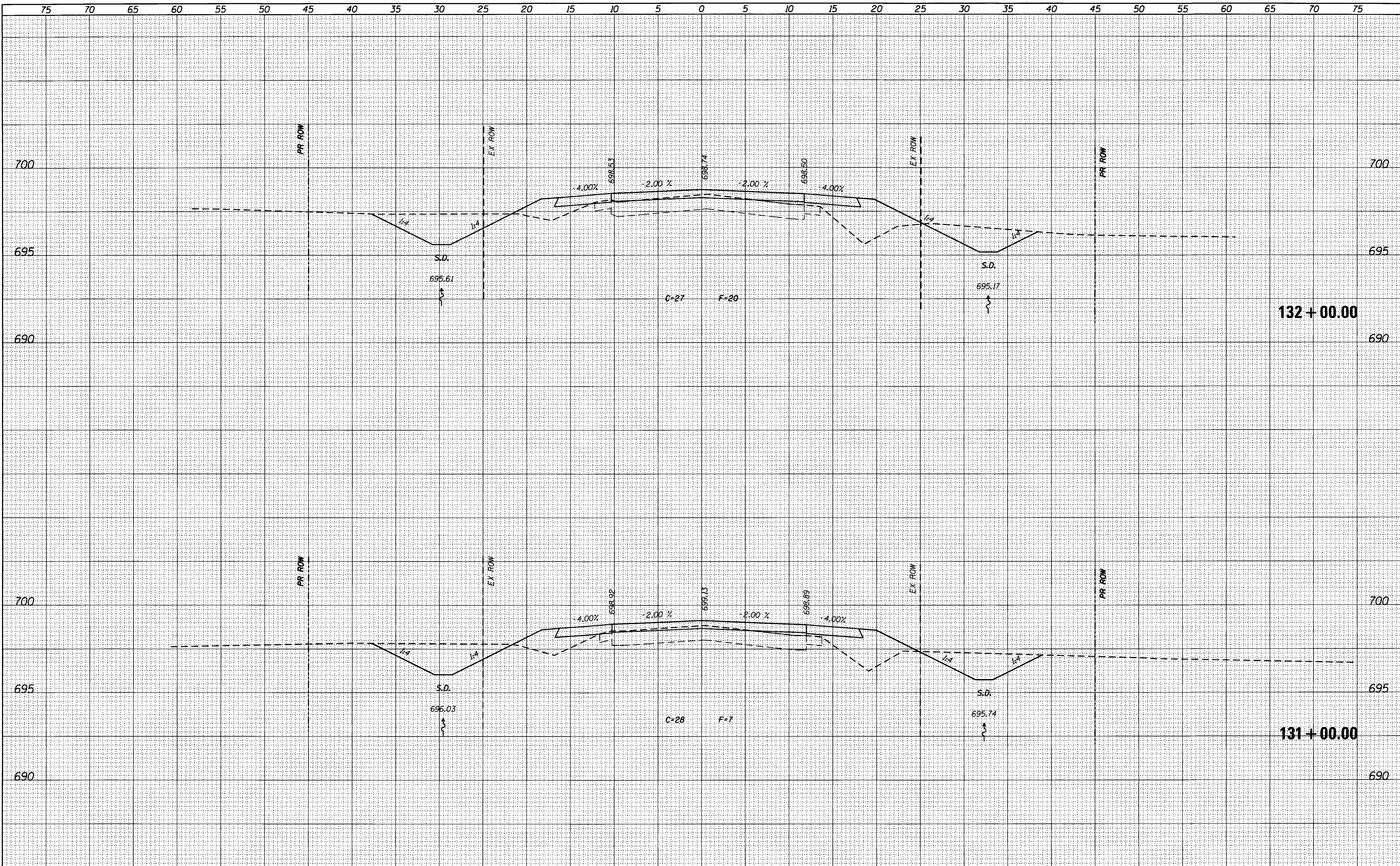
CROSS SECTIONS
CH 41 (WYCKLES ROAD)

SCALE: 1" = 5' SHEET NO. 108 OF 170 SHEETS STA. 129+00.00 TO STA. 130+00.00

F.A. RTE.	SECTION	COUNTY	TOTAL SHEETS	SHEET NO.
*	08-00200-00-PV	MACON	235	173
*FAU 7421/FAS 1538			CONTRACT NO. 95145	
ILLINOIS FED. AID PROJECT				

DATE	
BY	
SURVEYED	
TEMPLATE	
NOTE BOOK	
AREAS CHECKED	
NO.	

DATE	
BY	
SURVEYED	
TEMPLATE	
NOTE BOOK	
AREAS CHECKED	
NO.	



USER NAME = jmc.colbrook	DESIGNED - JAC	REVISED -
FILE NAME = D732775-sh1001-xsect.dgn	DRAWN - MJP/JTC	REVISED -
PLOT DATE = 2/27/2017	CHECKED - JAC	REVISED -
PLOT TIME = 7:10:59 AM	DATE - 9/19/14	REVISED -

URS 345 EAST ASH AVE., SUITE B
 DECATUR, ILLINOIS 62526
 PH. 217-875-4800

STATE OF ILLINOIS
DEPARTMENT OF TRANSPORTATION

CROSS SECTIONS	
CH 41 (WYCKLES ROAD)	
SCALE: 1" = 5'	SHEET NO. 109 OF 170 SHEETS
STA. 131+00.00 TO STA. 132+00.00	

F.A. RTE.	SECTION	COUNTY	TOTAL SHEETS	SHEET NO.
*	08-00200-00-PV	MACON	235	174
*FAU 7421/FAS 1538			CONTRACT NO. 95745	
ILLINOIS FED. AID PROJECT				

